| APP CRS | Rwy ldg | 3483 |
|---|---|---|
| 288° | TDZE | 137 |
| | Apt Elev | 137 |

# RNAV (GPS) RWY 29
## MARINA MUNI (OAR)

RNP APCH.

NA

MISSED APPROACH: Climb to 2700 direct FOMET and hold, continue climb-in-hold to 2700.

| AWOS-3PT | NORCAL APP CON | UNICOM |
|---|---|---|
| 134.025 | 133.0 251.15 | 122.7 (CTAF) L |

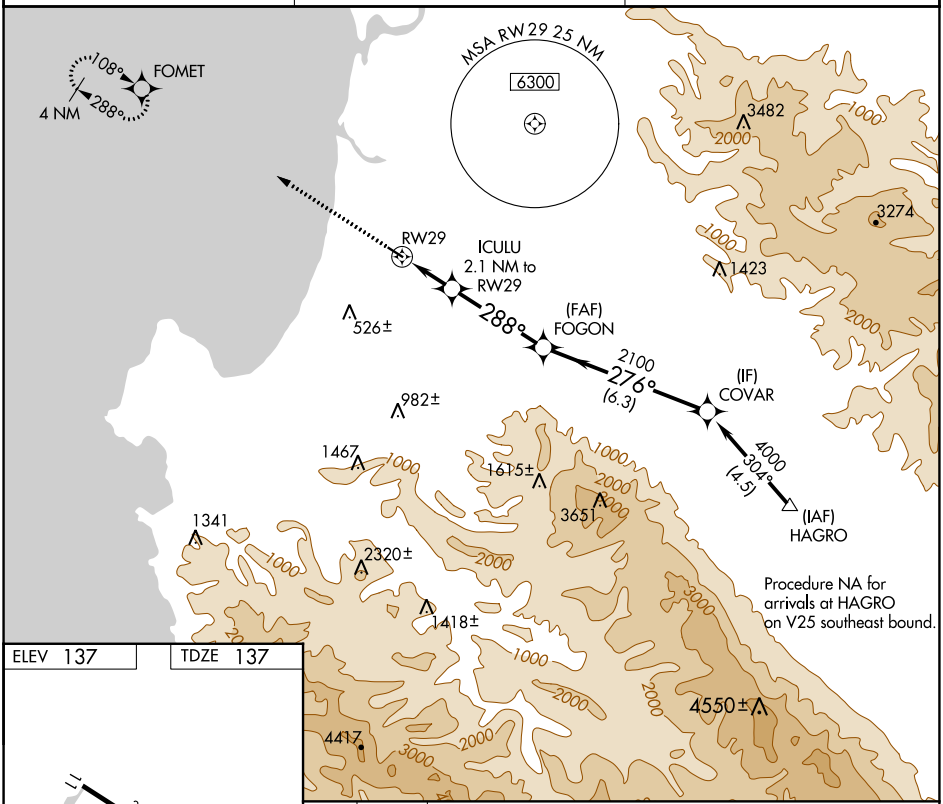


ELEV 137 TDZE 137

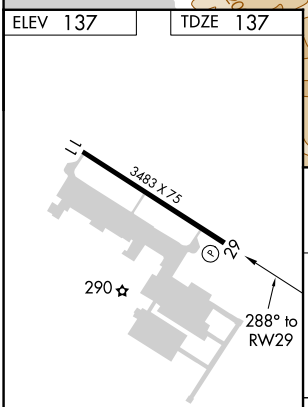


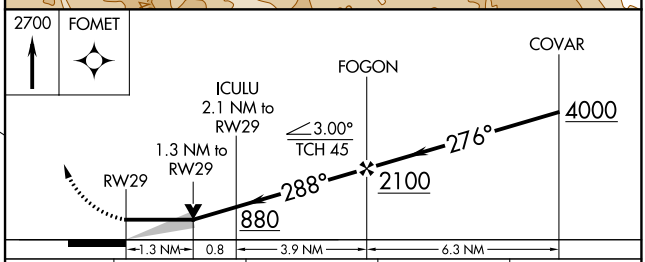


| CATEGORY | A | B | C | D |
|---|---|---|---|---|
| LNAV MDA | 600-1 463 (500-1) | | NA | |
| C CIRCLING | 640-1 503 (600-1) | 760-1 623 (700-1) | NA | |

MIRL Rwy 11-29 L

SW-2, 30 NOV 2023 to 28 DEC 2023

SW-2, 30 NOV 2023 to 28 DEC 2023