RNAV (GPS) RWY 28
CHIPPEWA COUNTY INTL (CIU)

APP CRS	Rwy ldg	5000
277°	TDZE	799
	Apt Elev	799

RNP APCH.

Rwy 28 helicopter visibility reduction below 1 SM NA. When local altimeter setting not received, use Sault Ste Marie Muni/Sanderson Fld altimeter setting; increase all MDA 60 feet, increase LNAV and Circling visibility Cat C/D ¼ SM. Straight-in and Circling Rwy 28 NA at night.

MISSED APPROACH: Climb to 3000 direct DACAP and track 308° to WUYFO and hold.

AWOS-3PT	TORONTO CENTER	UNICOM
127.575	132.65 344.5	123.0 (CTAF) L

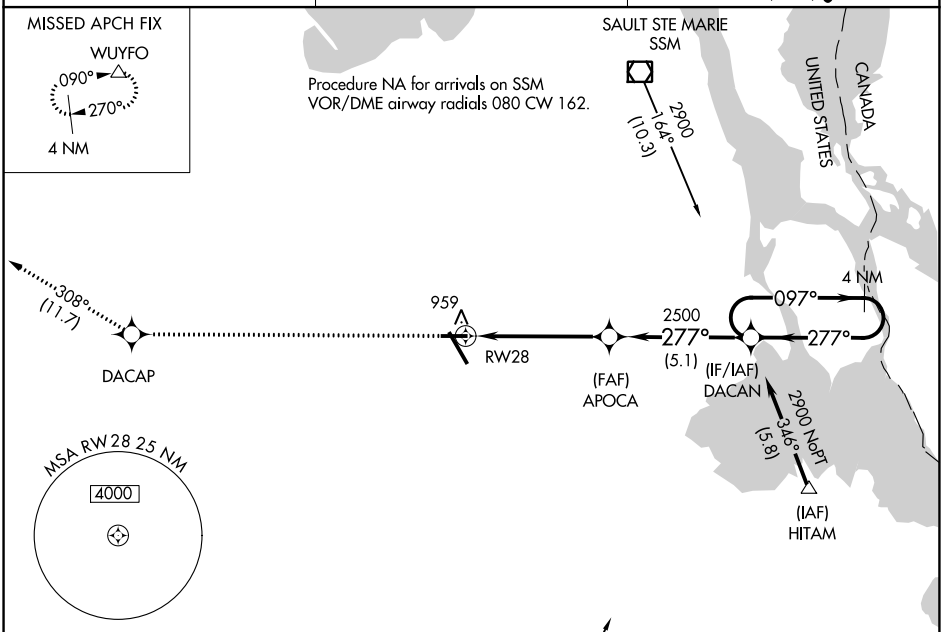

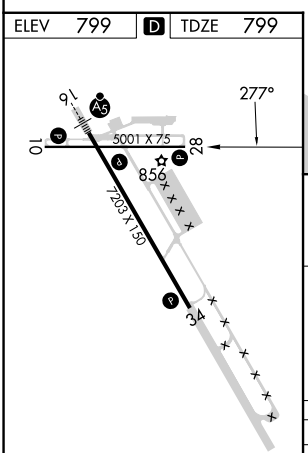

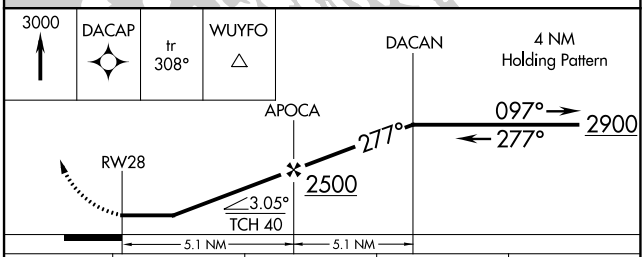

CATEGORY	A	B	C	D
LNAV MDA	1220-1 421 (500-1)		1220-1¼ 421 (500-1¼)	
C CIRCLING	1260-1 461 (500-1)		1260-1½ 461 (500-1½)	1360-2 561 (600-2)

REIL Rwys 10, 28 and 34 L
MIRL Rwy 10-28 L
HIRL Rwy 16-34 L

EC-1, 30 NOV 2023 to 28 DEC 2023

EC-1, 30 NOV 2023 to 28 DEC 2023