PENSACOLA, FLORIDA

RNAV (GPS) RWY 19

AL-736 (USN)

PENSACOLA NAS (FORREST SHERMAN FLD) (KNPA)

APCH CRS	Rwy ldg	7136
187°	TDZE	22
	Arpt Elev	28

MISSED APPROACH: Climb to 800 then climbing right turn to 1500 direct FCTRY and hold.

ATIS	APP CON	SHERMAN TOWER	SHERMAN GND CON	SHERMAN CLNC DEL	ASR/PAR
124.35 266.8	120.65 270.8	120.7 340.2	121.7 336.4	134.1 268.7	

RNP APCH

For uncompensated Baro-VNAV systems, Procedure NA below -15°C (5°F) or above 54°C (129°F).

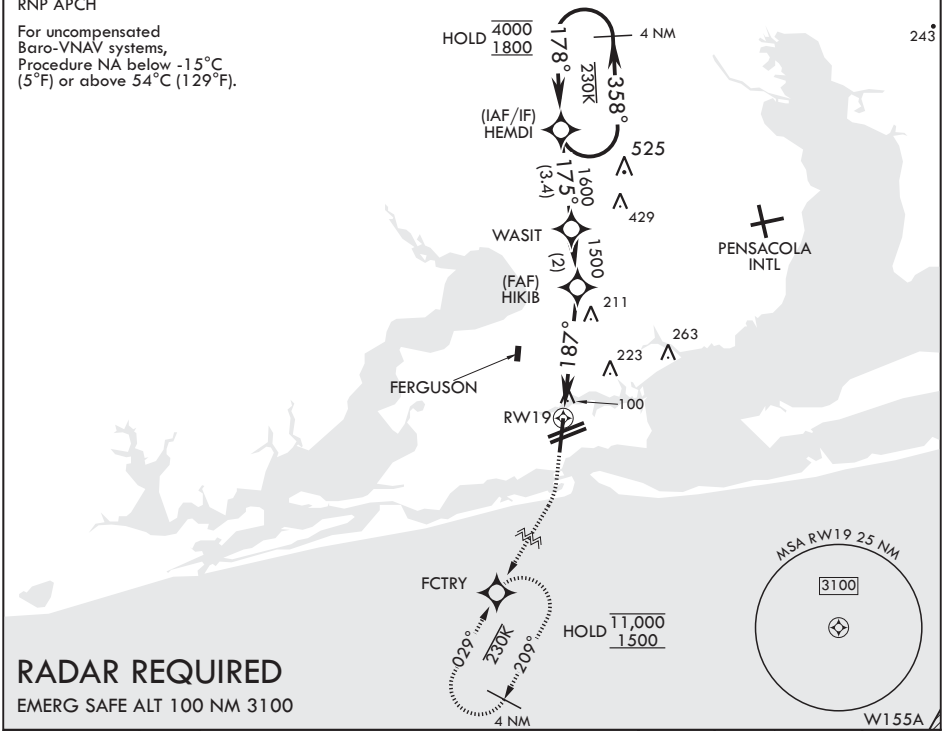

RADAR REQUIRED

EMERG SAFE ALT 100 NM 3100

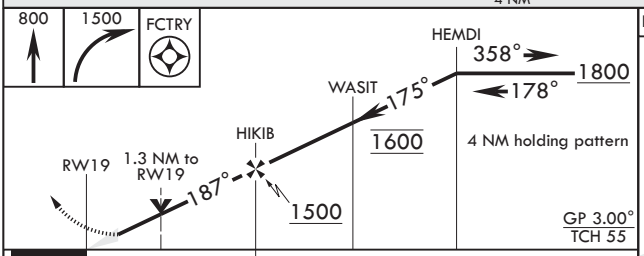

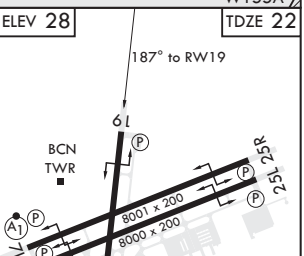

CATEGORY	A	B	C	D	E
LNAV/VNAV DA	281-¾ 259 (300-¾)	292-⅞ 270 (300-⅞)	300-⅞ 278 (300-⅞)	311-⅞ 289 (300-⅞)	
LNAV MDA	500-1 478 (500-1)		500-1⅜ 478 (500-1⅜)		
C CIRCLING	520-1 492 (500-1)		540-1½ 512 (600-1½)	580-2 552 (600-2)	