YUMA PROVING GROUND, ARIZONA

VOR RWY 6

VORTAC BZA 116.8 Chan 115	APCH CRS 048°	Rwy ldg 6043 TDZE 387 Arpt Elev 433	AL-6341 [USA]	LAGUNA AAF (KLGF)

RADAR required for holding.

T * Procedure not authorized at night.
A NA ** Circling not authorized NW of rwys 06 and 18.

MISSED APPROACH: Climbing right turn to 3800 direct BZA VORTAC and hold, continue climb-in-hold to 3800.

YUMA APP CON	TOWER ★	GND CON
124.7 371.975	126.2 (CTAF) 242.175	121.8 (L) 229.4

Helicopter visibility reduction not authorized.

Procedure not authorized when airfield closed.

Unlit road 379′ MSL, 314′ from threshold.

Obtain local altimeter setting on CTAF.
When not received, use Yuma MCAS Intl altimeter setting.

Visual Segment - Obstacles

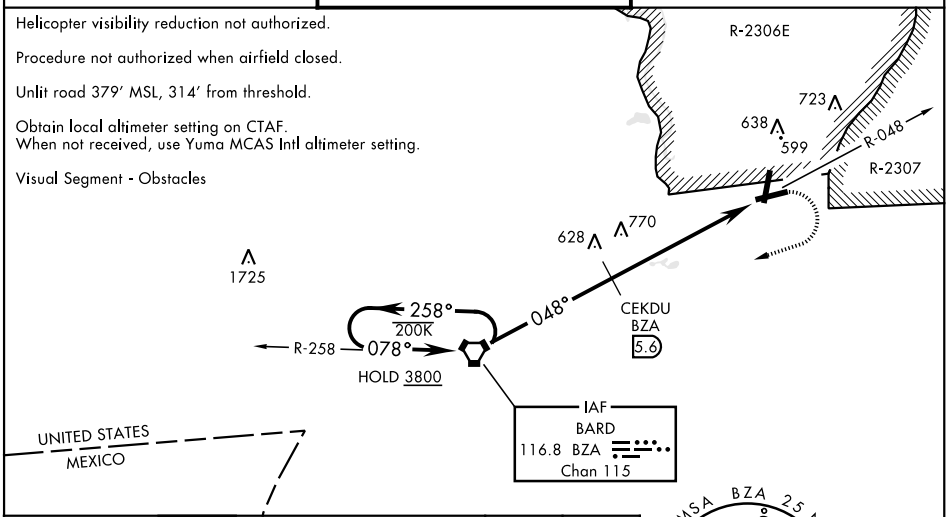

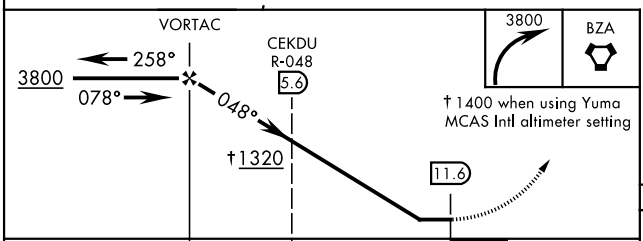

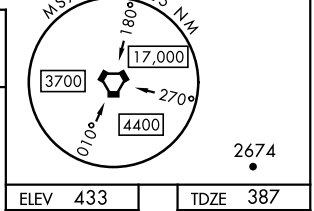

ELEV 433 TDZE 387

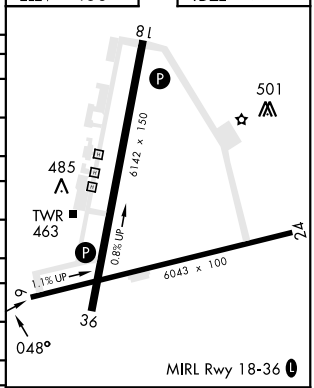

MIRL Rwy 18-36 (L)

CATEGORY	A	B	C	D
S-6*	1320-1¼ 933 (900-1¼)		1320-2½ 933 (900-2½)	
(C) CIRCLING**	1320-1¼ 887 (900-1¼)		1320-2¾ 887 (900-2¾)	1320-3 887 (900-3)
DME MINIMA				
S-6*	1040-1 653 (700-1)		1040-1⅞ 653 (700-1⅞)	
(C) CIRCLING**	1080-1 647 (700-1)		1080-1⅞ 647 (700-1⅞)	1080-2 647 (700-2)
YUMA MCAS/YUMA Intl ALTIMETER SETTING				
S-6*	1400-1¼ 1013 (1000-1¼)	1400-1½ 1013 (1000-1½)	1400-3 1013 (1000-3)	
(C) CIRCLING**	1400-1¼ 967 (1000-1¼)	1400-1½ 967 (1000-1½)	1400-3 967 (1000-3)	
YUMA MCAS/YUMA Intl ALTIMETER SETTING DME MINIMA				
S-6*	1120-1 733 (700-1)		1120-2 733 (700-2)	
(C) CIRCLING**	1160-1 727 (800-1)		1160-2 727 (800-2)	1160-2¼ 727 (800-2¼)

FAF to MAP 11.6 NM					
Knots	60	90	120	150	180
Min:Sec	11:36	7:44	5:48	4:38	3:52

SW-4, 05 OCT 2023 to 02 NOV 2023

SW-4, 05 OCT 2023 to 02 NOV 2023