YUMA PROVING GROUND, ARIZONA

RNAV (GPS) RWY 18

APCH CRS	Rwy ldg	6142
161°	TDZE	410
	Arpt Elev	433

AL-6341 [USA]

LAGUNA AAF (KLGF)

RNP APCH - GPS

RADAR required for holding.

T Procedure NA when airfield closed.
* Circling to Rwy 24 not authorized at night.
A NA Circling not authorized NW of Rwys 6 and 18.

MISSED APPROACH: Climb to 1000, then climbing right turn to 3600 direct BZA VORTAC and hold, continue climbing in hold to 3600.

YUMA APP CON	TOWER ★	GND CON
124.7 371.975	126.2 (CTAF) 242.175	121.8 L 229.4

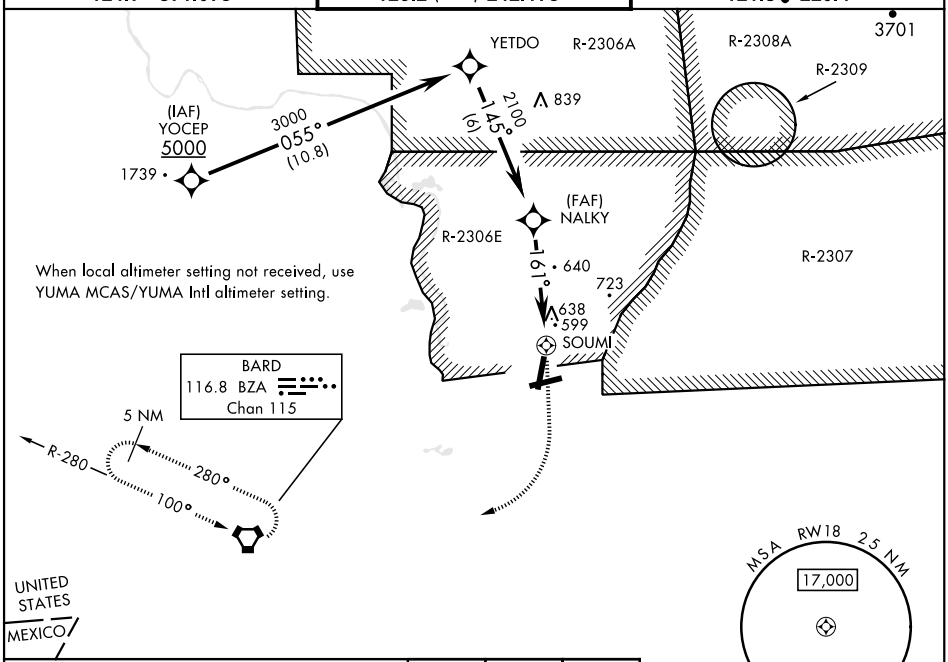

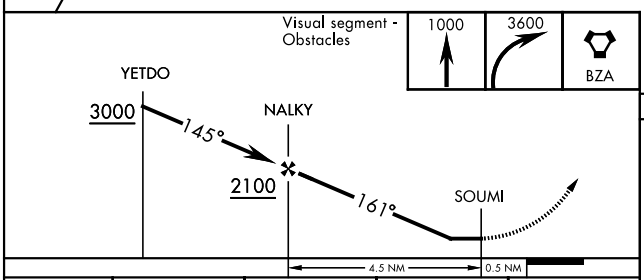

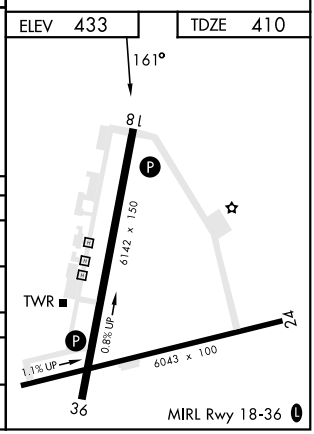

CATEGORY	A	B	C	D
LNAV MDA	900-1 490 (500-1)		900-1⅜ 490 (500-1⅜)	
C CIRCLING*	900-1 467 (500-1)	940-1 507 (600-1)	940-1½ 507 (600-1½)	1040-2 607 (700-2)
YUMA MCAS/YUMA Intl ALTIMETER SETTING				
LNAV MDA	980-1 570 (600-1)		980-1⅝ 570 (600-1⅝)	
C CIRCLING*	980-1 547 (600-1)	1020-1 587 (600-1)	1020-1⅝ 587 (600-1⅝)	1120-2¼ 687 (700-2¼)

SW-4, 05 OCT 2023 to 02 NOV 2023

SW-4, 05 OCT 2023 to 02 NOV 2023