CAMP SPRINGS, MARYLAND

ILS or LOC RWY 1R

LOC I-VJM	APCH CRS	Rwy ldg	9756
110.5	010°	TDZE	265
		Arpt Elev	280

AL-561 (USAF)

JOINT BASE ANDREWS (KADW)

RADAR required
RADAR or DME required at FAF.

* When ALS inop, increase RVR to 40, vis to 3/4 mile. RVR 18 authorized with use of Flight Director System or Autopilot System or Heads-Up-Display to DA.
** When ALS inop, increase RVR to 55, vis to 1 mile.

ALSF-1

† MISSED APPROACH: Climb to 2500 via ADW VORTAC R-010 to HULVI/ADW 13 DME and hold.

ATIS	POTOMAC APP CON	TOWER	GND CON	CLNC DEL	CPDLC
133.675 251.05	128.0 335.5	118.4 349.0	121.8 275.8	127.55 285.475	

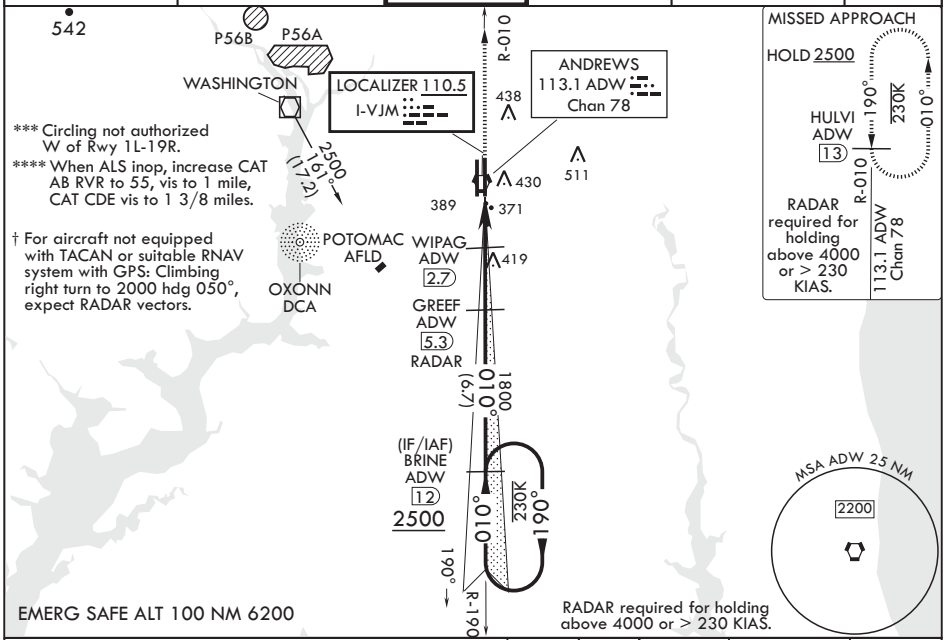

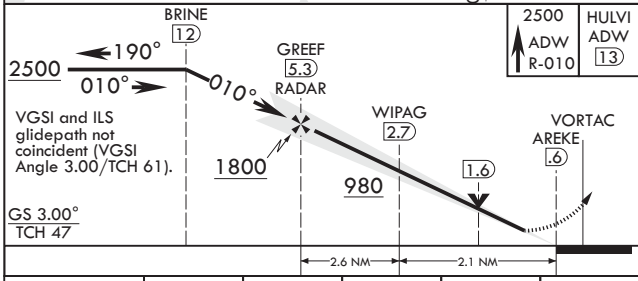

ELEV 280 TDZE 265

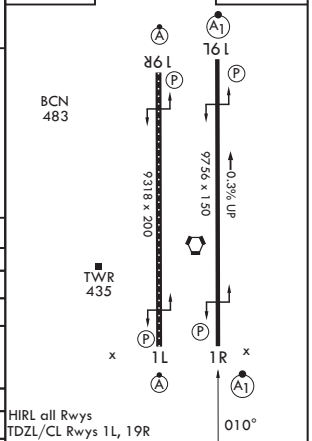

CATEGORY	A	B	C	D	E
S-ILS 1R*	465/24		200	(200-½)	
S-LOC 1R**	640/24	375 (400-½)	640/35	375	(400-⅝)
C CIRCLING***	780-1	500 (500-1)	780-1½ 500 (500-1½)	840-2	560 (600-2)
NON-DME					
S-LOC 1R****	720/24	455 (500-½)	720/45	455	(500-⅞)
C CIRCLING***	780-1	500 (500-1)	780-1½ 500 (500-1½)	840-2	560 (600-2)

FAF to MAP 4.7 NM

Knots	60	90	120	150	180
Min:Sec	4:42	3:08	2:21	1:53	1:34

NE-3, 18 MAY 2023 to 15 JUN 2023

CAMP SPRINGS, MARYLAND 38°49'N - 76°52'W JOINT BASE ANDREWS (KADW)

Amdt 1 18MAY23

ILS or LOC RWY 1R