WAAS CH 53410 W10A	APP CRS 104°	Rwy ldg 9490 TDZE 6591 Apt Elev 6606

RNAV (GPS) Y RWY 10
YAMPA VALLEY (HDN)

RNP APCH-GPS.

Rwy 10 helicopter visibility reduction below ¾ SM NA.
Inop table does not apply to *LPV all Cats, LNAV/VNAV all Cats, and LNAV Cats C/D. For uncompensated Baro-VNAV systems, LNAV/VNAV NA below -28°C or above 54°C.

MALSF

MISSED APPROACH: Climb to 13700 direct OBTUE and on track 124° to TILLI and hold, continue climb-in-hold to 13700.
* Missed approach requires minimum climb of 295 feet per NM to 8700.

AWOS-3	DENVER CENTER	UNICOM
119.275	120.475 235.975	123.0 (CTAF) L

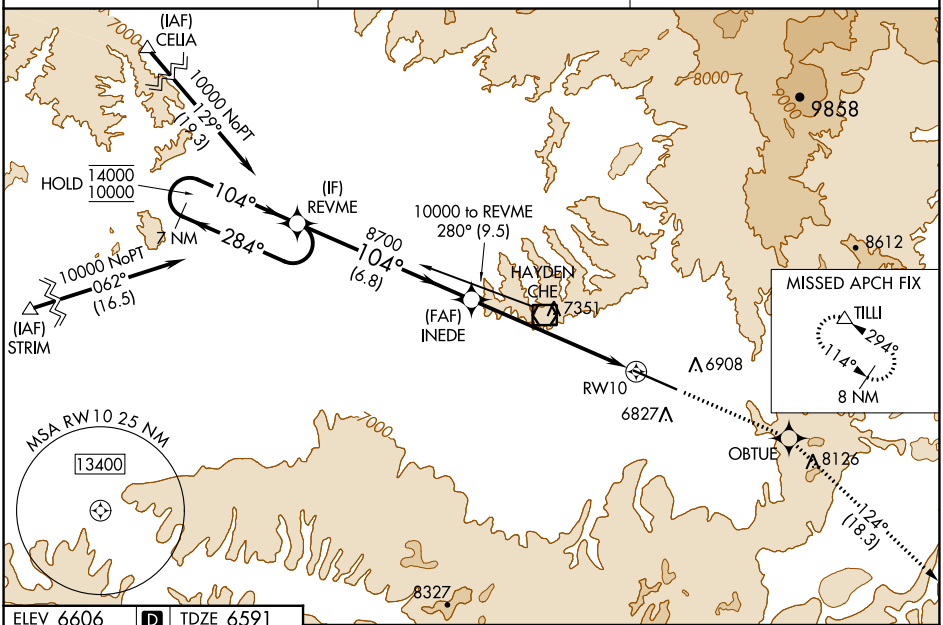

ELEV 6606 | D | TDZE 6591

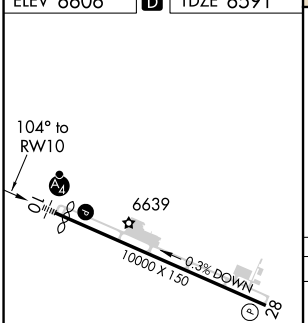

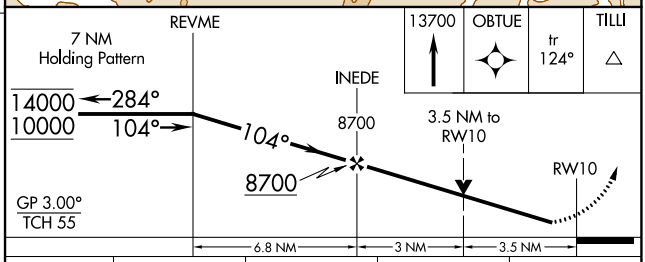

CATEGORY	A	B	C	D
LPV DA*	6791-¾ 200 (200-¾)			
LPV DA	7327-1¾ 736 (800-1¾)			
LNAV/VNAV DA	7966-5 1375 (1400-5)			
LNAV MDA	7760-1 1169 (1200-1)	7760-1¼ 1169 (1200-1¼)	7760-3 1169 (1200-3)	
C CIRCLING	7760-1¼ 1154 (1200-1¼)	7760-1½ 1154 (1200-1½)	7760-3 1154 (1200-3)	8180-3 1574 (1600-3)

REIL Rwy 28 L
HIRL Rwy 10-28 L

SW-1, 20 APR 2023 to 18 MAY 2023
SW-1, 20 APR 2023 to 18 MAY 2023