VOR Y RWY 19

AL-736 [USN]

PENSACOLA NAS (FORREST SHERMAN FLD) (KNPA)

VOR NUN	APCH CRS	Rwy ldg / TDZE / Arpt Elev
112.25	171°	7136 / 22 / 28

MISSED APPROACH: Climb to 2200 via NUN R-171. Then turn right direct NUN VOR and hold. Remain within 15 NM of NUN.

ATIS	PENSACOLA APP CON	SHERMAN TOWER	GND CON	CLNC DEL	ASR/PAR
124.35 266.8	120.65 270.8	120.7 340.2	121.7 336.4	134.1 268.7	

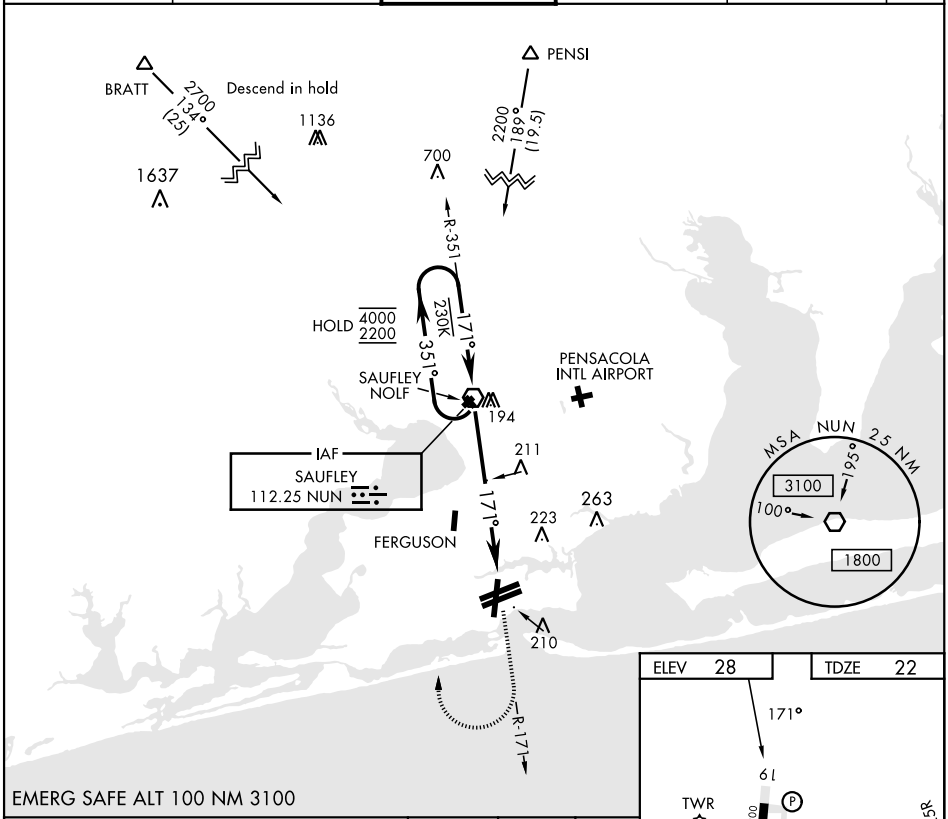

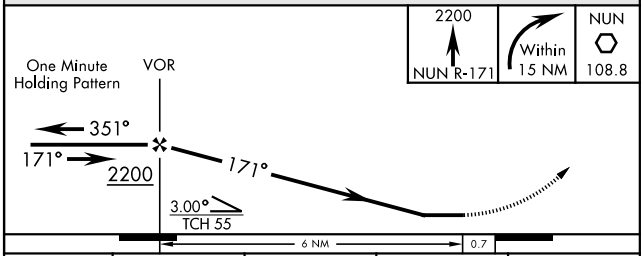

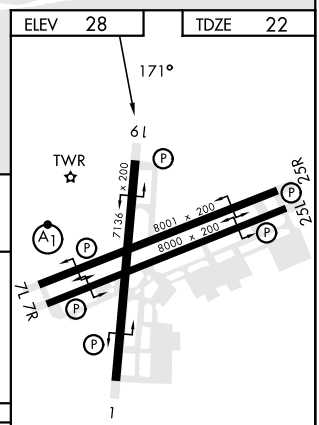

HIRL all Rwys
REIL all Rwys

CATEGORY	A	B	C	D
S-19	500-1 478 (500-1)		500-1⅜ 478 (500-1⅜)	
C CIRCLING	520-1 492 (500-1)		540-1½ 512 (600-1½)	580-2 552 (600-2)

FAF to MAP 6.0 NM					
Knots	60	90	120	150	180
Min:Sec	6:00	4:00	3:00	2:24	2:00