MONTGOMERY, ALABAMA

HI-ILS or LOC RWY 10

MONTGOMERY RGNL (DANNELLY FLD) (KMGM)

LOC I-MGM	APCH CRS	Rwy ldg / TDZE / Arpt Elev	AL-272 [USAF]
109.9	097°	9020 / 219 / 221	

ADF or RADAR required. DME or RADAR required.

∗ When ALS inop, increase vis all CATs to RVR 40.

MALSR

†† MISSED APPROACH: Climb to 700 then climbing right turn to 3000 direct MGM VORTAC and hold, continue climb-in-hold to 3000.

ATIS ★	APP CON	DANNELLY TOWER ★	GND CON	CLNC DEL	UNICOM	ASR
120.675	124.0 363.025	119.7(CTAF) L 360.85	121.7 348.6	118.3 270.3	112.95	

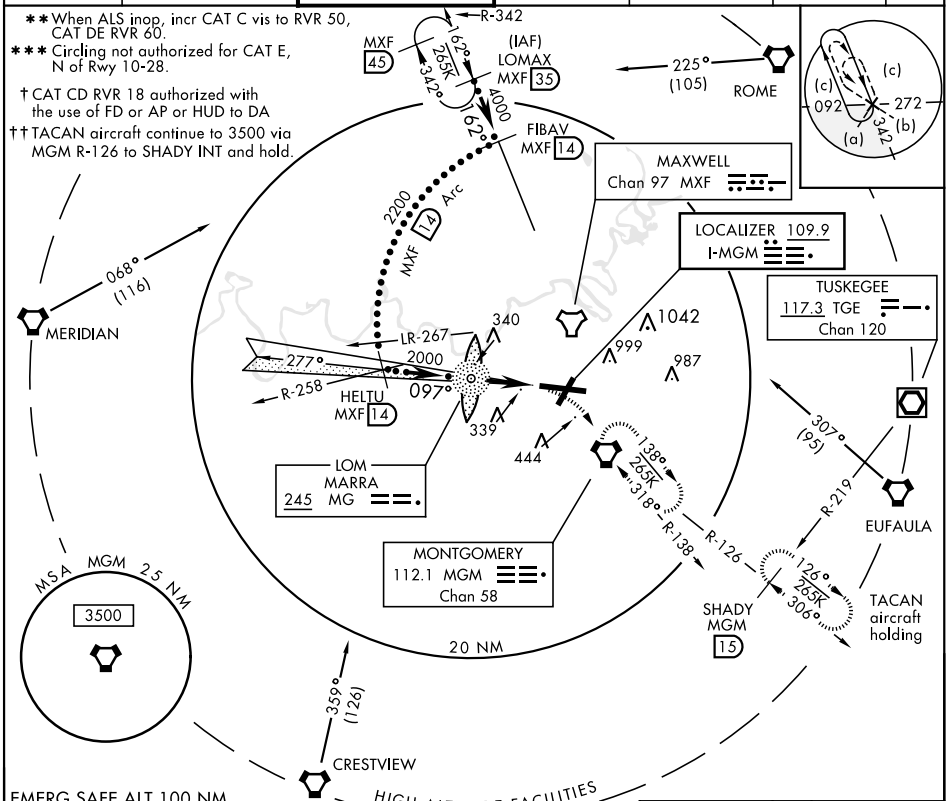

EMERG SAFE ALT 100 NM
5000 FROM "MGM" VORTAC

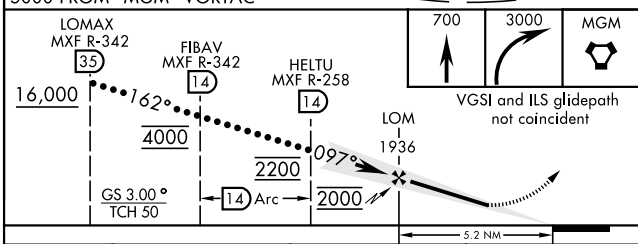

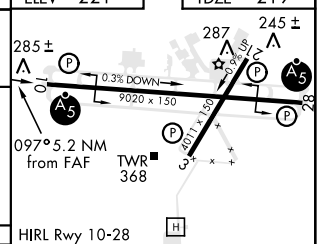

CATEGORY	C	D	E
S-ILS 10 ∗ †	419/24	200	(200-½)
S-LOC 10 ∗∗	660/45	441	(500-⅞)
∗∗∗ C CIRCLING	800-1½ 579 (600-1½)	860-2 639 (700-2)	860-2¼ 639 (700-2¼)

FAF to MAP 5.2 NM					
Knots	120	140	160	180	200
Min:Sec	2:36	2:14	1:57	1:44	1:34

MONTGOMERY, ALABAMA 32°18′N-86°24′W MONTGOMERY RGNL (DANNELLY FLD) (KMGM)

Amdt 9C 07JAN15

HI-ILS or LOC RWY 10

SE-4, 23 FEB 2023 to 23 MAR 2023