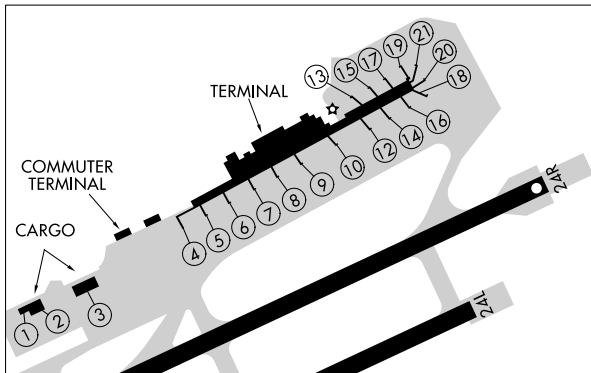


# AIRPORT DIAGRAM

AL-2146 (FAA)

GUAM INTL (GUM)(PGUM)  
GUAM, GU

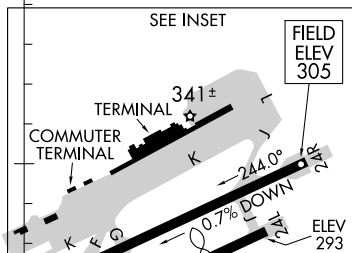


ATIS 119.0  
 AGANA TOWER 118.1 340.2  
 GND CON 121.9 336.4  
 CLNC DEL 121.9

D

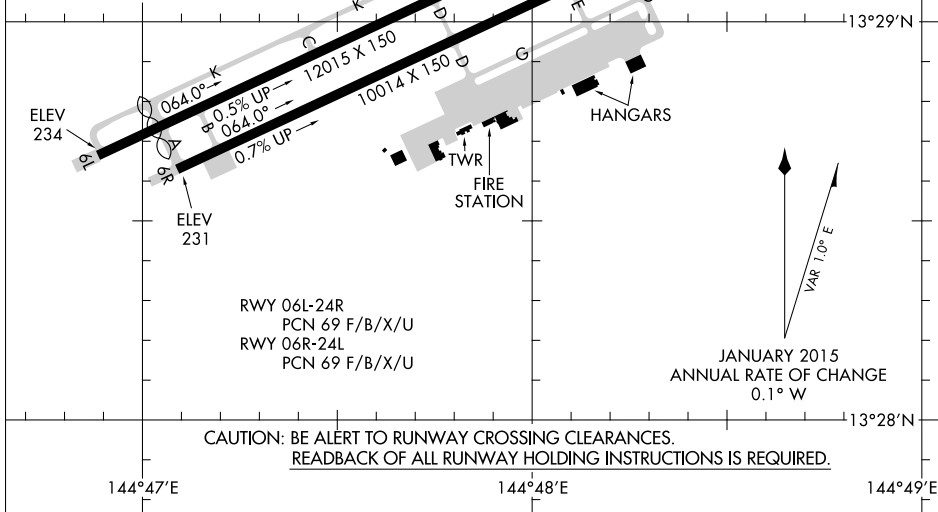
PARKING STAND POSITIONS  
 STAND NO. COORDINATES

STAND NO.	COORDINATES
1	N 13° 29' 24.3" E 144° 48' 07.7"
2	N 13° 29' 25.4" E 144° 48' 09.8"
3	N 13° 29' 26.5" E 144° 48' 12.0"
4, 4A, 4B	N 13° 29' 27.1" E 144° 48' 13.7"
5	N 13° 29' 27.5" E 144° 48' 15.7"
6	N 13° 29' 28.5" E 144° 48' 17.6"
7	N 13° 29' 29.6" E 144° 48' 19.4"
8	N 13° 29' 30.9" E 144° 48' 21.5"
9	N 13° 29' 31.6" E 144° 48' 23.5"
10	N 13° 29' 33.3" E 144° 48' 25.8"
12, 12A	N 13° 29' 34.6" E 144° 48' 28.0"
13, 13A	N 13° 29' 36.4" E 144° 48' 27.6"
14	N 13° 29' 35.7" E 144° 48' 30.1"
15, 15A	N 13° 29' 37.3" E 144° 48' 29.5"
16, 16A	N 13° 29' 36.2" E 144° 48' 32.1"
17, 17A	N 13° 29' 38.1" E 144° 48' 31.1"
18	N 13° 29' 37.1" E 144° 48' 32.6"
19	N 13° 29' 38.3" E 144° 48' 32.2"
20	N 13° 29' 37.5" E 144° 48' 32.8"
21	N 13° 29' 38.1" E 144° 48' 32.3"



PAC, 07 DEC 2017 to 01 FEB 2018

PAC, 07 DEC 2017 to 01 FEB 2018



# AIRPORT DIAGRAM

GUAM, GU  
GUAM INTL (GUM)(PGUM)