KING SALMON, ALASKA

HI-VOR/DME or TACAN RWY 30

VORTAC AKN	APCH CRS	Rwy ldg	8901
112.8	296°	TDZE	73
Chan 75		Arpt Elev	73

JAL-1237 [USAF] KING SALMON (PAKN)

MISSED APPROACH: Climb to 500, then climbing left turn to 3000 via heading 222° and AKN VORTAC R-210 to OLLER/ AKN 15 DME and hold.

ATIS★	ANCHORAGE CENTER	KING SALMON TOWER★	GND CON	CTAF
128.8	124.8 354.0	118.3 279.5	121.9	121.9 Ⓛ 352.05

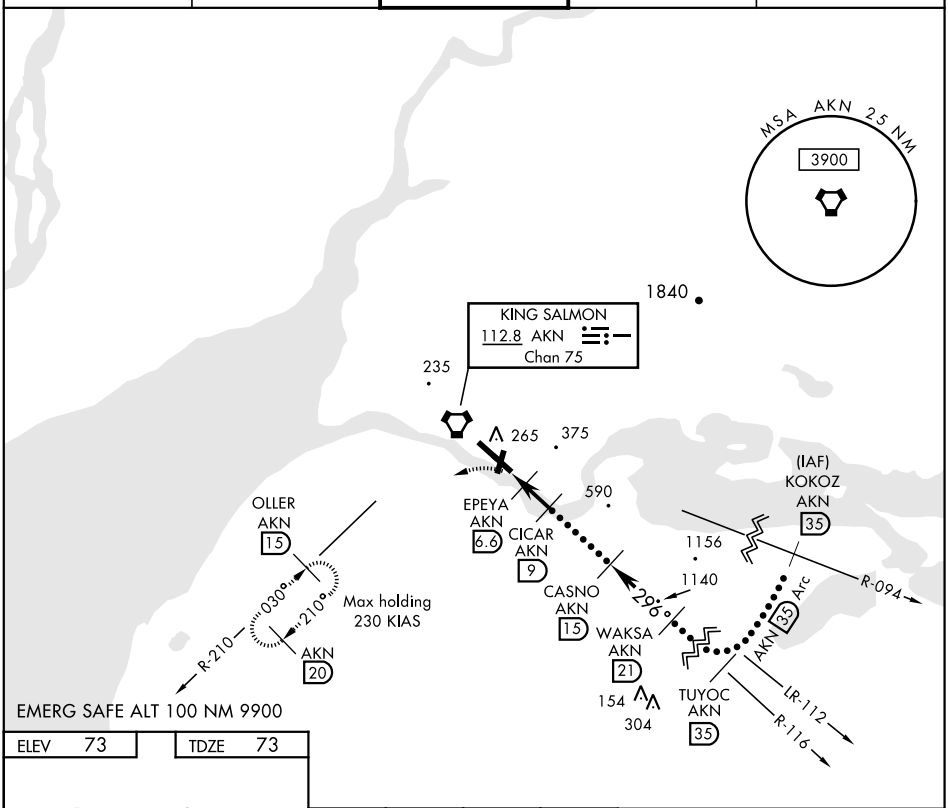

ELEV	73	TDZE	73

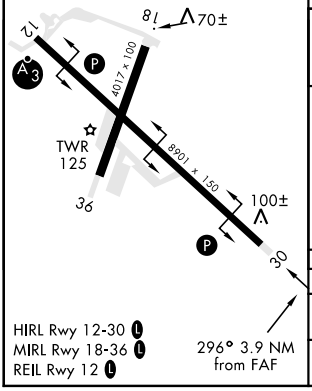

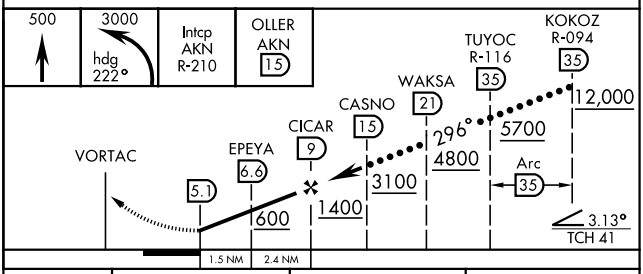

CATEGORY	C	D	E
S-30	420-1 347 (400-1)	420-1¼	347 (400-1¼)
CIRCLING	580-1½ 507 (600-1½)	640-2 567 (600-2)	720-2¼ 647 (800-2¼)

KING SALMON, ALASKA 58°41′N-156°39′W KING SALMON (PAKN)

Amdt 4 14149

HI-VOR/DME or TACAN RWY 30

AK, 10 NOV 2016 to 05 JAN 2017

AK, 10 NOV 2016 to 05 JAN 2017