SHEMYA I., ALEUTIAN I., ALASKA

ILS or LOC/DME RWY 28

LOC I-SYA	APCH CRS	Rwy ldg 10,004 THRE 83 Arpt Elev 98
110.1	285°	

AL-1246 [USAF]

EARECKSON AS (PASY)

* When ALS inop, for CAT AB, increase vis to ¾ mile.
** When ALS inop, increase CAT AB vis to 1 mile, CAT CDE vis to 1⅛ miles.
*** Circling Not Authorized in area N of Rwy 10-28.

SALS A2

MISSED APPROACH: Climb to 500, then climbing left turn to 3000, intercept SYA R-104 direct FOMDA and hold.

ANCHORAGE CENTER	CTAF	ASOS
119.1 339.8	127.2 L 352.05 L	135.65

CAUTION: Numerous obstructions in area N of Rwy 10-28.

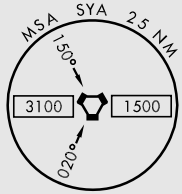

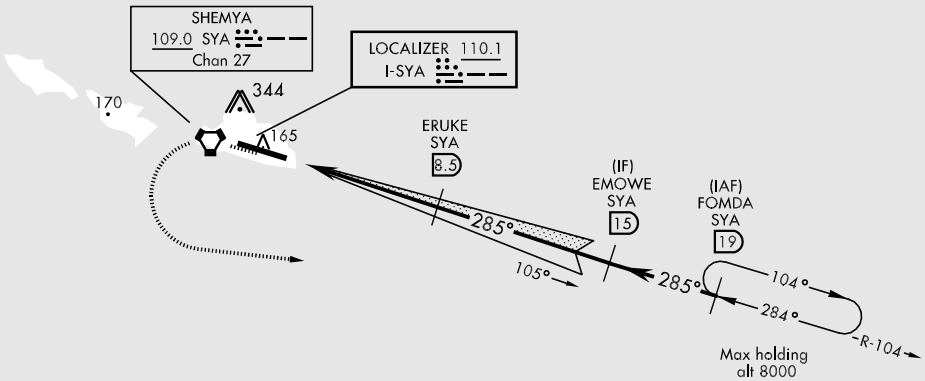

EMERG SAFE ALT 100 NM 5200

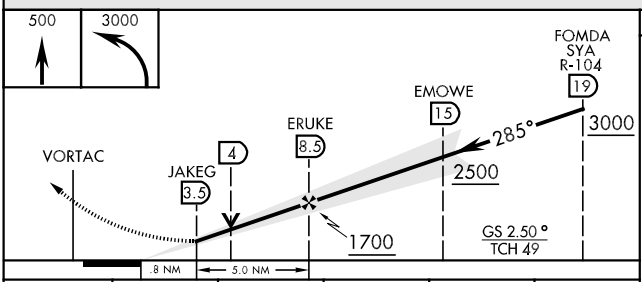

CATEGORY	A	B	C	D	E
S-ILS 28 *	283-½ 200 (200-½)				
S-LOC 28 **	480-¾ 397 (400-¾)		480-⅞ 397 (400-⅞)		
*** C CIRCLING	480-1 382 (400-1)	560-1 462 (500-1)	560-1½ 462 (500-1½)	660-2 562 (600-2)	

ELEV 98 THRE 83

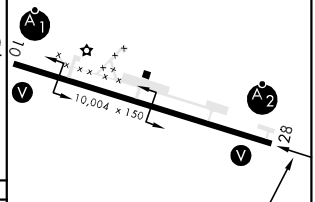

285° 5.8 NM from FAF

HIRL Rwy 10-28 L
REIL Rwy 10-28

AK, 15 SEP 2016 to 10 NOV 2016
AK, 15 SEP 2016 to 10 NOV 2016