FRESNO, CALIFORNIA

HI-VOR/DME or TACAN RWY 29R

JAL-162 [USAF] FRESNO YOSEMITE INTL (KFAT)

VORTAC CZQ	APCH CRS	Rwy ldg 29R 9227 29L 8008
112.9	307°	THRE 29R 332 29L 330
Chan 76		Arpt Elev 336

* When ALS inop, increase CAT CDE vis to 1¼ miles.

ALSF-2

MISSED APPROACH: Climb to 5000 on heading 325° and FRA VORTAC R-202 to NIVEE INT (FRA 8 DME) and hold, continue climb in hold to 5000.

ATIS	FRESNO APP CON	FRESNO TOWER	GND CON	CLNC DEL
121.35 273.6	132.35 323.25	118.2 251.1	121.7 348.6	124.35 348.6

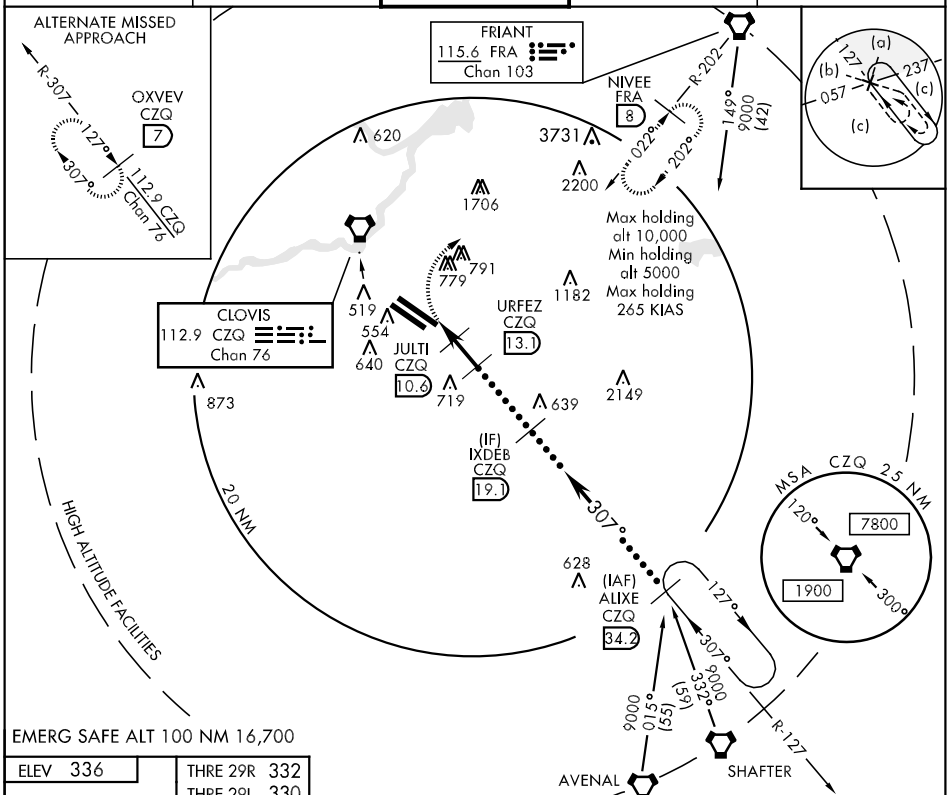

ELEV 336	THRE 29R 332
	THRE 29L 330

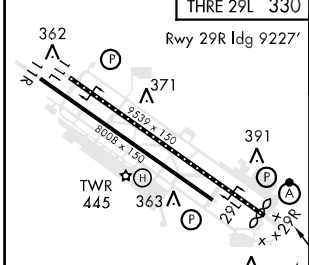

REIL Rwys 11L and 11R
HIRL Rwy 11L-29R
MIRL Rwy 11R-29L
TDZL/CL Rwy 29R

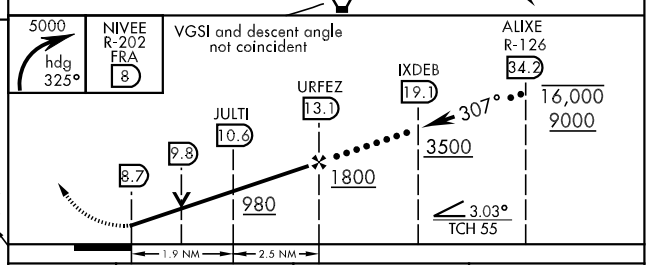

CATEGORY	C	D	E
S-29R *	760/40	428	(500-¾)
SIDESTEP 29L	760-1½	430	(500-1½)
C CIRCLING	920-1½ 584 (600-1½)	920-2 584 (600-2)	1140-2¾ 804 (900-2¾)

FRESNO, CALIFORNIA 36°47′N-119°43′W FRESNO YOSEMITE INTL (KFAT)

Amdt 2 22AUG13

HI-VOR/DME or TACAN RWY 29R

SW-2, 25 JUN 2015 to 23 JUL 2015

SW-2, 25 JUN 2015 to 23 JUL 2015