WAAS CH 82609 W34A	APP CRS 344°	Rwy ldg 10012 TDZE 4410 Apt Elev 4415

RNAV (GPS) Y RWY 34L

RENO/TAHOE INTL (RNO)

-18°C/0°F

DME/DME RNP- 0.3 NA.
Visibility reduction by helicopters NA.
For inoperative MALSR increase LPV all Cats visibility ½ mile.

MALSR

MISSED APPROACH: Climb to 10000 direct TAKLE and hold, continue climb-in-hold to 10000.

ATIS	NORCAL APP CON	RENO TOWER	GND CON	CLNC DEL
135.8 363.0	119.2 279.55 126.3 353.9	118.7 257.8	121.9 348.6	124.9 370.85

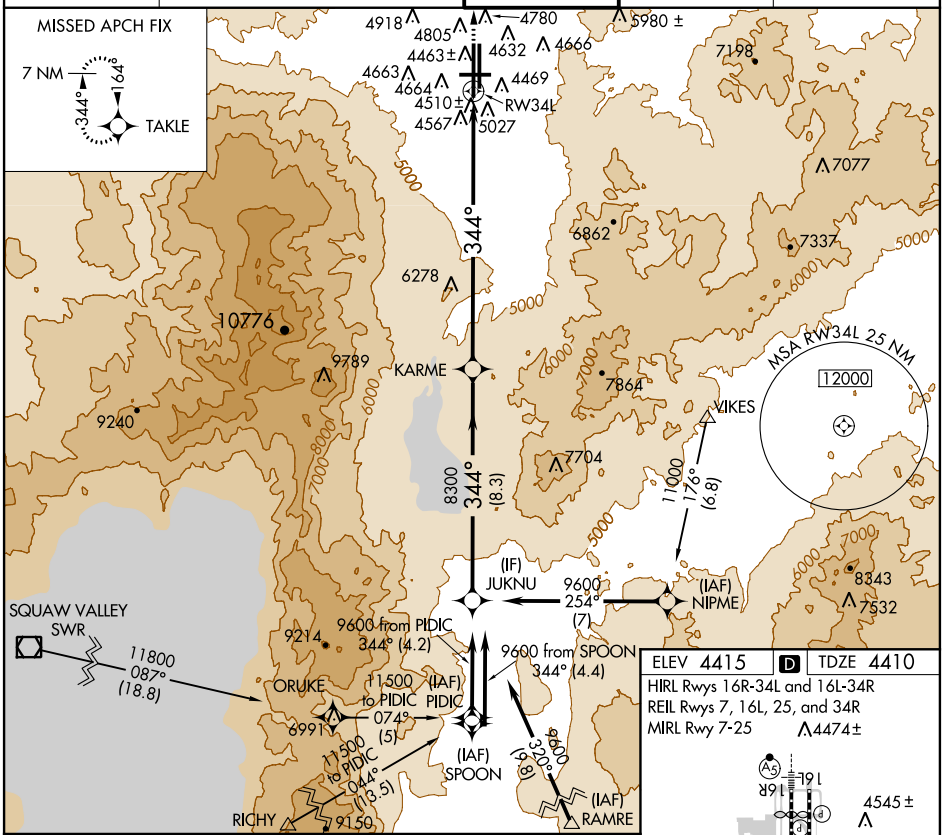

ELEV 4415	D	TDZE 4410

HIRL Rwys 16R-34L and 16L-34R
REIL Rwys 7, 16L, 25, and 34R
MIRL Rwy 7-25 4474±

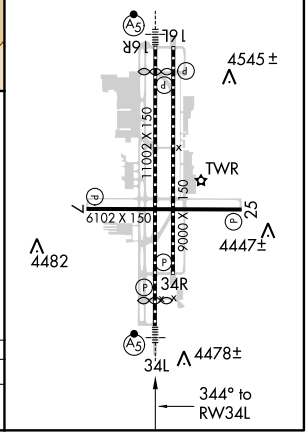

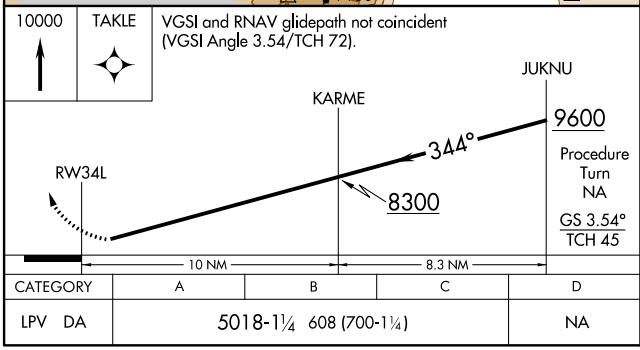

CATEGORY	A	B	C	D
LPV DA	5018-1¼ 608 (700-1¼)			NA

SW-4, 28 MAY 2015 to 25 JUN 2015
SW-4, 28 MAY 2015 to 25 JUN 2015