WESTERN ALEUTIAN ISLANDS LEGEND

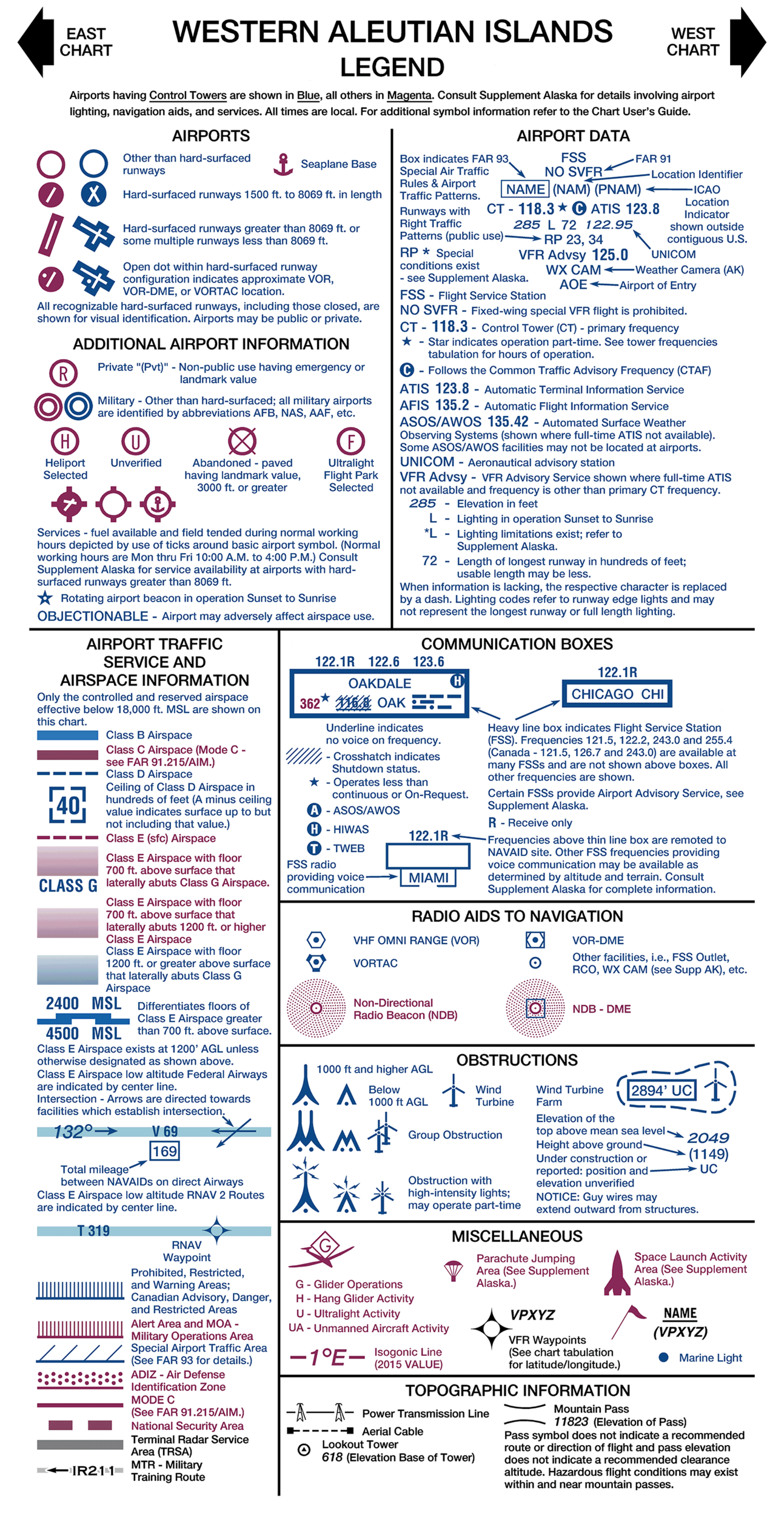

WESTERN ALEUTIAN ISLANDS SECTIONAL

EAST CHART ← → WEST CHART

SECTIONAL AERONAUTICAL CHART SCALE 1:500,000

Federal Aviation Administration™

49TH EDITION EFFECTIVE 0901Z **3 MAR 2016**
TO 0901Z **2 MAR 2017**

Includes airspace amendments effective **4 FEB 2016**
and all other aeronautical data received by **7 JAN 2016**

Information on this chart will change; consolidated updates of chart changes are available every 56 days in the SUPPLEMENT ALASKA Chart Bulletin section (online at http://faa.gov/go/ais). Also consult appropriate NOTICES TO AIRMEN (NOTAMs) and other FLIGHT INFORMATION PUBLICATIONS (FLIPs) for the latest changes.

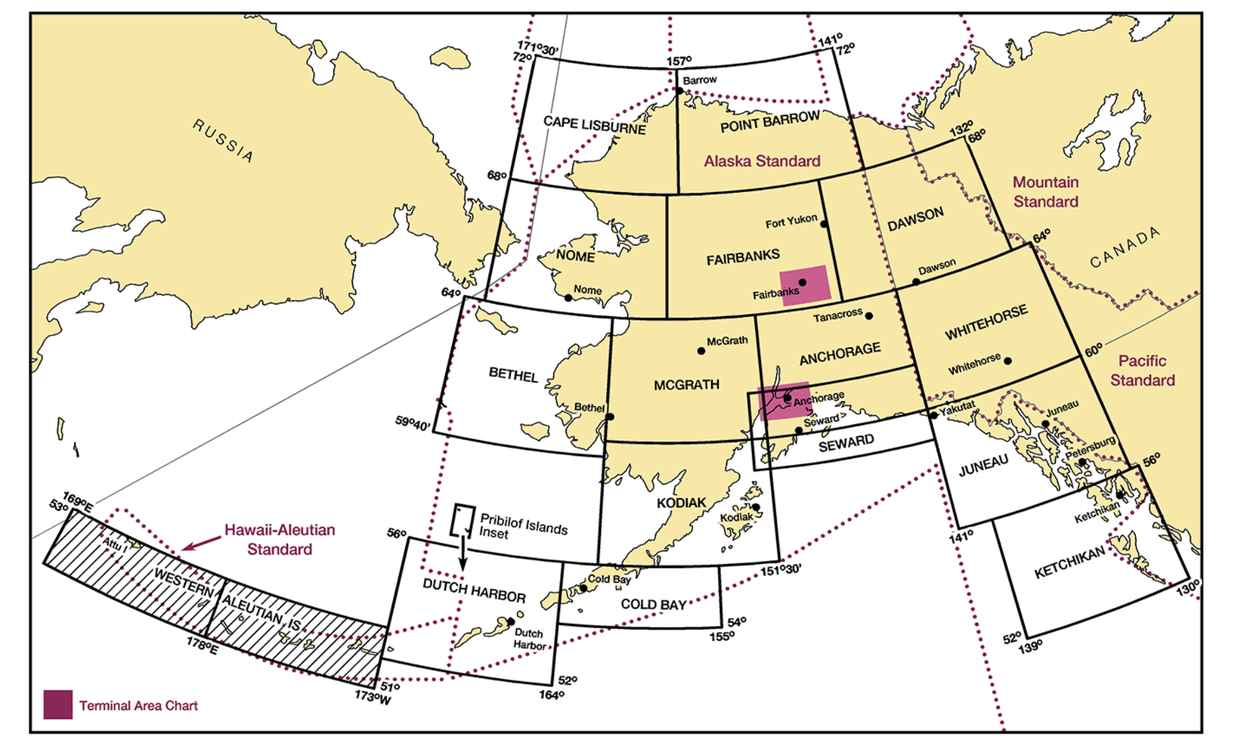

PUBLISHED IN ACCORDANCE WITH INTERAGENCY AIR CARTOGRAPHIC COMMITTEE SPECIFICATIONS AND AGREEMENTS, APPROVED BY: DEPARTMENT OF DEFENSE * FEDERAL AVIATION ADMINISTRATION

Warning: Refer to current foreign charts and flight information publications for information within foreign airspace.

FAA Product ID: SWAL
NSN 7641014099796
NGA REF. NO. SECXXWESTALEUTS
EFF. DATE 16063

Published by the U.S. Department of Transportation
Federal Aviation Administration
Aeronautical Information Services
http://faa.gov/air/ais

FOR PROCUREMENT:
Contact your local FAA Chart Sales Agent.
Visit our website http://faa.gov/air/ais and
click on "Chart Agent Locator."
For digital products, visit http://leidos/ais/faa.gov

REPORTING CHART ERRORS:
You are requested to inform us of chart errors and/or additions that come to your attention while using this chart. Frequently asked questions (FAQs) are answered on our website. Chart Error Reports may be filed online, by email, by toll free number or email. Telephone Toll Free at 1-800-638-8972, or email us at 9-AWO-AeronautIcalMaps.gov or mail to: FAA, Aeronautical Information Services, Attn: Chart Error Report, 1305 East-West Highway, SSMC 4, Suite 4400, Silver Spring, MD 20910-3281.

Lambert Conformal Conic Projection Standard Parallels 49°20' and 54°40'
Horizontal Datum: North American Datum of 1983 (World Geodetic System 1984)

CONTOUR INTERVAL 1000 feet
Intermediate contours 200 feet
Auxiliary contours 200 feet

HIGHEST TERRAIN elevation is 5925 feet located at 51° 57' N - 179° 58' W

Spot elevation 4254
Approximate elevation 5000

CONVERSION OF ELEVATIONS

FEET (Thousands)	0	1	2	3	4	5	6	7	8	9	10	11	12	13	14	15	16	17	18	19	20	21	22	23	24	25
METERS (Thousands)	0	0.3	0.6	0.9	1.2	1.5	1.8	2.1	2.4	2.7	3.0	3.3	3.6	3.9	4.2	4.5	4.8	5.1	5.4	5.7	6.0	6.3	6.6	6.9	7.2	7.5

Class E Airspace within the United States extends up to 14,500 feet MSL. All and above this altitude all airspace is Class E except for Class A airspace and special use airspace. Class E airspace above this terrain and certain special use airspace areas.

ATTENTION
THIS CHART CONTAINS MAXIMUM ELEVATION FIGURES (MEF). The Maximum Elevation Figures shown in quadrangles bounded by ticked lines of latitude and longitude are represented in THOUSANDS and HUNDREDS of feet above mean sea level. The MEF is the highest information available concerning the highest terrain feature in each quadrangle, including terrain and obstructions (trees, towers, antennas, etc.).

Example: 12,000 feet . . . . . 12^{5}

Features normally used as checkpoints for controlling VFR traffic are emphasized on this series of charts so they may be readily identified.

Example: POWER PLANT

The name shown is that used by the controlling personnel and is not necessarily the official name of the feature.

CAUTION: Severe turbulence may occur over rugged terrain. See AIM.

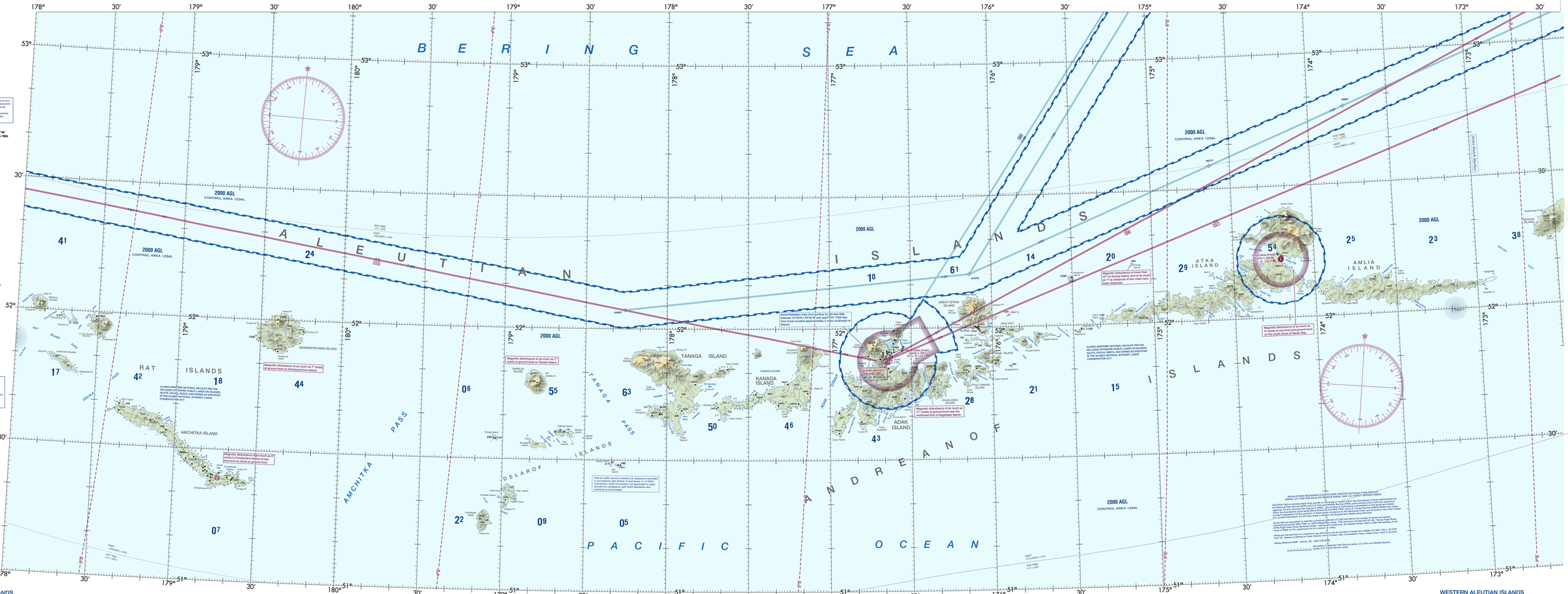

WESTERN ALEUTIAN ISLANDS

WESTERN ALEUTIAN ISLANDS

NAUTICAL MILES
STATUTE MILES