

**MACOMB MUNI** (MQB)(KMQB) 3 N UTC-6(-5DT) N40°31.21' W90°39.14'

**CHICAGO**  
H-5D, L-27B  
IAP

706 B NOTAM FILE MQB

**RWY 09-27:** H5100X100 (ASPH) S-18, D-21 HIRL 0.5% up W

**RWY 09:** REIL. PAPI(P4L)—GA 3.0° TCH 43'.

**RWY 27:** REIL. PAPI(P4L)—GA 3.0° TCH 40'.

**RWY 18-36:** 3719X190 (TURF) 0.3% up N

**SERVICE:** S4 **FUEL** 100LL, JET A **LGT** HIRL Rwy 09-27 preset on low ints, to incr ints and **ACTIVATE** REIL Rwy 09 and Rwy 27, and twy lgtS—CTAF. Rwy 09 PAPI unusbl byd 8 degs right of cntrl.

**AIRPORT REMARKS:** Attended Mon-Fri 1400-2300Z†, Sat-Sun 1400-1800Z†. Rwy 18-36 seasonal, Nov 1-May 1 ctc arpt manager 309-833-3324. Rwy 18-36 turf width 200' south of intersection with Rwy 09-27.

**AIRPORT MANAGER:** 309-833-3324

**WEATHER DATA SOURCES:** AWOS-3 119.025 (309) 837-4022.

**COMMUNICATIONS:** CTAF/UNICOM 122.8

RCO 122.2 (KANKAKEE RADIO)

Ⓡ **CHICAGO CENTER APP/DEP CON** 135.6

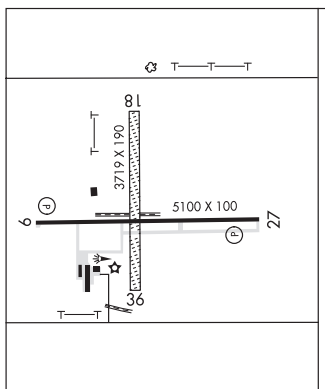
**CLEARANCE DELIVERY PHONE:** For CD if una to ctc on FSS freq, ctc Chicago ARTCC at 630-906-8921.

**RADIO AIDS TO NAVIGATION:** NOTAM FILE BRL.

**BURLINGTON (L) (L) VORW/DME** 111.4 BRL Chan 51 N40°43.41' W90°55.55' 129° 17.5 NM to fld. 727/5E.

**NDB (MHW)** 251 JZY N40°31.09' W90°33.63' 271° 4.2 NM to fld. 621/1E. NDB unmonitored 2300-1400Z‡.

**LOC** 110.3 I-MQB Rwy 27. LOC unmonitored.



**MARION**

**VETERANS AIRPORT OF SOUTHERN ILLINOIS** (MWA)(KMWA) 4 W UTC-6(-5DT) N37°45.30'

**ST LOUIS**  
H-5E, L-16H  
IAP, AD

W89°00.67'

472 B ARFF Index—See Remarks NOTAM FILE MWA

**RWY 02-20:** H8012X150 (ASPH-PFC) S-80, D-95, 2S-121, 2D-140 PCN 25 F/C/X/U HIRL

**RWY 02:** REIL. PAPI(P4L)—GA 3.5° TCH 36'. Trees.

**RWY 20:** MALSR. Tree.

**RWY 11-29:** H4997X100 (ASPH-CONC-GRVD) S-45, D-55, 2D-100 PCN 15 F/C/Y/U MIRL 0.3% up SE

**RWY 11:** REIL. PAPI(P4L)—GA 3.0° TCH 26'. Tree.

**RWY 29:** REIL. PAPI(P4L)—GA 3.0° TCH 25'. Sign.

**LAND AND HOLD—SHORT OPERATIONS**

| LDG RWY | HOLD—SHORT POINT | AVBL LDG DIST |
|---------|------------------|---------------|
| RWY 20  | 11-29            | 6650          |
| RWY 29  | 02-20            | 4650          |

**RUNWAY DECLARED DISTANCE INFORMATION**

**RWY 02:** TORA-8012 TODA-8012 ASDA-8012 LDA-8012

**RWY 11:** TORA-4997 TODA-4997 ASDA-4997 LDA-4997

**RWY 20:** TORA-8012 TODA-8012 ASDA-8012 LDA-8012

**RWY 29:** TORA-4997 TODA-4997 ASDA-4997 LDA-4997

**SERVICE:** S4 **FUEL** 100LL, JET A **LGT** **ACTIVATE** MALSR Rwy 20; REIL Rwy 11 & 29; PAPI Rwy 02, 11 & 29; HIRL Rwy 02-20; MIRL Rwy 11-29—CTAF. HIRL Rwy 02-20 preset to low intst; incr intst—CTAF.

**AIRPORT REMARKS:** Attended continuously. Svc avbl 1300-0000Z‡; aft hr—618-993-2764. Waterfowl & deer on & invof arpt. Rwy 11-29 first 1200 ft of Rwy 29 grvd conc. Class IV, ARFF Index B. 72 hr PPR rqr for unsked acr ops with more than 30 pax seats - ctc amgr. Twy E & E4 clsd indef. Helipads are located in the NE corner of general aviation ramp. Helipads are in non-movement area.

**AIRPORT MANAGER:** 618-993-3353

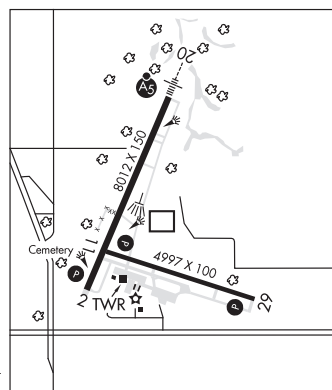
**WEATHER DATA SOURCES:** AWOS-3PT 119.675 (618) 942-8877. Avbl 0100-1300Z‡ SAWRS AVBL ON REQ, CALL 618-993-3921.

**COMMUNICATIONS:** CTAF 128.4 UNICOM 122.95

Ⓡ **KANSAS CITY CENTER APP/DEP CON** 127.475 CLNC DEL 127.475 (when twr clsd.)

**MARION TOWER** 128.4 (1300-0100Z‡) **GND CON** 121.7

**AIRSPACE:** CLASS D svc 1300-0100Z‡; other times CLASS G.



CONTINUED ON NEXT PAGE

## CONTINUED FROM PRECEDING PAGE

## RADIO AIDS TO NAVIGATION: NOTAM FILE MWA.

JONNY NDB (LOMW) 382 MW N37°50.35' W88°58.25' 200° 5.4 NM to fld. 390/1E.

MARION (L) DME 110.4 MWA Chan 41 N37°45.26' W89°00.71' at fld. 466.

DME unusable:

032°-060°

061°-140° blo 5,000'

360°-031° byd 10 NM blo 5,000'

ILS 109.3 I-MWA Rwy 20. Class IA. LOM JONNY NDB. LOM unmonitored when twr clsd. Unmonitored when twr clsd. Due to MWA vDME fac restrictions, the DME is unusable byd 15° left of LOC course.

COMM/NAV/WEATHER REMARKS: Emerg frequency 121.5 Not avbl at twr.

**MARION** N37°45.26' W89°00.71' NOTAM FILE MWA.

ST LOUIS

(L) DME 110.4 MWA Chan 41 at Veterans Airport Of Southern Illinois. 466.

H-5E, L-16H

DME unusable:

032°-060°

061°-140° blo 5,000'

360°-031° byd 10 NM blo 5,000'

**MARSHALL CO** (See LACON on page 66)

## MATTOON/CHARLESTON

**COLES CO MEML** (MTO)(KMTO) 4 E UTC-6(-5DT) N39°28.67' W88°16.80'

ST LOUIS

722 B ARFF Index—See Remarks NOTAM FILE MTO

H-5E, L-27C

RWY 11-29: H6501X150 (ASPH-GRVD) S-100, D-180, 2D-280

IAP, AD

PCN 51 F/D/X/U HIRL

RWY 11: REIL. PAPI(P4L)—GA 3.0° TCH 26'. Rgt tfc.

RWY 29: MALSR. Tree.

RWY 06-24: H5799X100 (ASPH-GRVD) S-50, D-70, 2D-117

PCN 23 F/D/X/U MIRL

RWY 06: REIL. VASI(V4L)—GA 3.0° TCH 41'. Tree. Rgt tfc.

RWY 24: REIL. VASI(V4L)—GA 3.0° TCH 46'.

RWY 18-36: 1098X250 (TURF) 0.4% up S

RWY 18: Rgt tfc.

## RUNWAY DECLARED DISTANCE INFORMATION

RWY 06: TORA-5799 TODA-5799 ASDA-5799 LDA-5799

RWY 11: TORA-6501 TODA-6501 ASDA-6501 LDA-6501

RWY 18: TORA-1080 TODA-1080 ASDA-1080 LDA-1080

RWY 24: TORA-5799 TODA-5799 ASDA-5799 LDA-5799

RWY 29: TORA-6501 TODA-6501 ASDA-6501 LDA-6501

RWY 36: TORA-1080 TODA-1080 ASDA-1080 LDA-1080

SERVICE: S4 FUEL 100LL, JET A OX 3, 4 LGT ACTIVATE MALSR Rwy 29; REIL Rwy 06, Rwy 11 and Rwy 24; MIRL Rwy 06-24—CTAF.

ACTIVATE HIRL Rwy 11-29 and incr ints—CTAF.

**AIRPORT REMARKS:** Attended Apr-Oct Mon-Fri 1300-0200Z†, Nov-Mar Mon-Fri 1300-0100Z† Sat-Sun 1300-2300Z†. Birds on and in/ov arpt. Arpt sfc cond not monitored btn 2300-1300Z†. Class IV, ARFF Index A. Clsd to skedd acr opns gtr than 9 pax seats. Unscheduled acr opns gtr than 30 pax seats, 24-hr PPR - call amgr 217-234-7120. Rwy 18-36 not avbl for unscheduled acr at least 31 pasgr seats. Rwy 18 marked with corner stone markers, length and width.

**AIRPORT MANAGER:** 217-234-7120

**WEATHER DATA SOURCES:** ASOS 118.475 (217) 234-8442.

**COMMUNICATIONS:** CTAF/UNICOM 122.7

RCO 122.2 (ST LOUIS RADIO)

® CHAMPAIGN APP/DEP CON 132.85 (1200-0500Z† other times ctc)

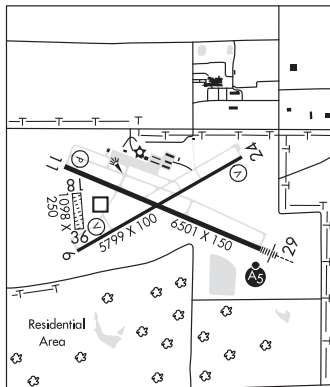
CHICAGO CENTER APP/DEP CON 121.35

**CLEARANCE DELIVERY PHONE:** For CD ctc Champaign Apmh at 217-355-4071, when Apmh clsd ctc Chicago ARTCC at 630-906-8921

**RADIO AIDS TO NAVIGATION:** NOTAM FILE MTO.

MATTOON (L) DME 109.4 MTO Chan 31 N39°28.67' W88°17.17' at fld. 714.

ILS 111.1 I-MTO Rwy 29. Unmonitored.



**MERCER CO** (See ALEDO on page 32)