

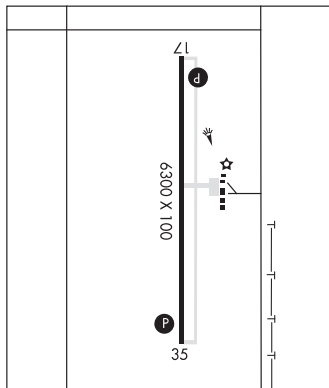
MYTON N40°08.95' W110°07.62' NOTAM FILE CDC.
 (H) VOR/DME 112.7 MTU Chan 74 269° 12.1 NM to Duchesne Muni. 5401/14E.
 RCO 122.1R 112.7T (CEDAR CITY RADIO)

SALT LAKE CITY
 H-3E, L-9D, 11D

NEPHI MUNI (U14) 3 NW UTC-7(-6DT) N39°44.20' W111°52.20'

LAS VEGAS
 H-3D, L-9C
 IAP

5022 B NOTAM FILE CDC
RWY 17-35: H6300X100 (ASPH) S-21, D-30 MIRL 0.6% up S
RWY 17: REIL. PAPI(P2L)—GA 3.0° TCH 40'.
RWY 35: REIL. PAPI(P2L)—GA 3.0° TCH 40'.
SERVICE: FUEL 100LL, JET A LGT ACTIVATE MIRL, PAPI, REIL Rwy 17-35—CTAF.
AIRPORT REMARKS: Unattended. Fuel avbl 24 hrs, self svc credit card system. Glider opr on invof arpt Apr-Nov 1700-SS.
AIRPORT MANAGER: (503) 750-5530
WEATHER DATA SOURCES: AWOS-3 118.275 (435) 623-1397.
COMMUNICATIONS: CTAF/UNICOM 123.075
 (R) SALT LAKE CENTER APP/DEP CON 127.825
RADIO AIDS TO NAVIGATION: NOTAM FILE PVU.
PROVO (T) VOR/DME 108.4 PVU Chan 21 N40°12.90' W111°43.28' 179° 29.5 NM to fld. 4493/15E.
 VOR/DME unusable:
 350°-080° byd 10 NM



OGDEN-HINCKLEY (OGD)(KOGD) 3 SW UTC-7(-6DT) N41°11.74' W112°00.78'

SALT LAKE CITY
 H-3D, L-9C, 11D
 IAP, AD

4473 B TPA—See Remarks Class I, ARFF Index B NOTAM FILE OGD
RWY 03-21: H8103X150 (ASPH-GRVD) S-85, D-150, 2S-152 HIRL
RWY 03: MALS. PAPI(P4L)—GA 3.0° TCH 56'. Trees. 0.8% down.
RWY 21: PAPI(P4L)—GA 3.0° TCH 50'. Thld dspcd 851'. Pole. Rgt tfc. 0.6% up.
RWY 16-34: H5195X100 (ASPH-GRVD) S-80, D-140 PCN 63 F/A/X/T
 MIRL 0.4% up S
RWY 16: REIL. PAPI(P4L)—GA 3.0° TCH 50'. Road. Rgt tfc.
RWY 34: REIL. PAPI(P4L)—GA 3.0° TCH 50'. Sign.
RWY 07-25: H3618X150 (ASPH) S-12.5 0.4% up W
RWY 07: VASI(V4L)—GA 3.5° TCH 50'.
RWY 25: Rgt tfc.

LAND AND HOLD—SHORT OPERATIONS

LDG RWY	HOLD—SHORT POINT	AVBL LDG DST
RWY 03	07-25	4700
RWY 07	RY 03-21	3500
RWY 21	16-34	4600
RWY 34	07-25	3880

RUNWAY DECLARED DISTANCE INFORMATION

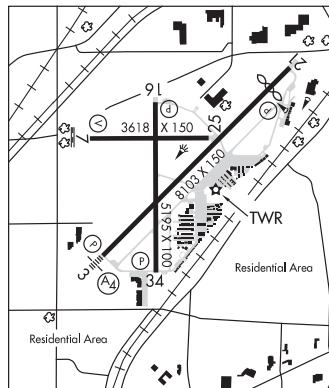
RWY 03:	TORA-8103	TODA-8103	ASDA-7252	LDA-7252
RWY 07:	TORA-3618	TODA-3618	ASDA-3618	LDA-3618
RWY 16:	TORA-5195	TODA-5195	ASDA-5195	LDA-5195
RWY 21:	TORA-8103	TODA-8103	ASDA-8103	LDA-7252
RWY 25:	TORA-3618	TODA-3618	ASDA-3618	LDA-3618
RWY 34:	TORA-5195	TODA-5195	ASDA-5195	LDA-5195

SERVICE: S4 FUEL 100, JET A1+ OX 1, 2 LGT When twr clsd ACTIVATE HIRL Rwy 03-21, MIRL Rwy 16-34 and twy lghts—CTAF. Rwy 07-25 not avbl when twr clsd.

AIRPORT REMARKS: Attended continuously. Parachute jumping on NE portion of arpt east of Twy A. No multiple apchs. Heavy volume of mil acft flying over Ogden Arpt at 5700'-6300' MSL enroute to Hill AFB. No practice apchs, full stop ldrs only from 0500-1400Z. Rwy 07-25 numerous large and deep cracks, break-outs and ravelling. Rwy 07-25 massive crack-sealing has obliterated much of the marking. CLOSED to acft ops with more than 30 pax seats exc PPR, minimum 60 min ntc rqrd, call arpt mgr 801-629-8223/336-7459/710-3706. No snow removal after twr closes. Arpt sfc cond unmonitored 0300-1400Z. TPA—5200(727) rqr due to interfacing tfc from Hill AFB.

AIRPORT MANAGER: 801-629-8223

WEATHER DATA SOURCES: ASOS (801) 622-5600



CONTINUED ON NEXT PAGE

CONTINUED FROM PRECEDING PAGE

COMMUNICATIONS: CTAF 118.7 ATIS 125.55 UNICOM 122.95

RCO 122.45 (CEDAR CITY RADIO)

① SALT LAKE CITY APP/DEP CON 121.1

TOWER 118.7 (1400-0300Z) GND CON 121.7

AIRSPACE: CLASS D svc 1400-0300Z other times CLASS E.

RADIO AIDS TO NAVIGATION: NOTAM FILE OGD.

(L) VORTACW 115.7 OGD Chan 104 N41°13.45' W112°05.89' 100° 4.2 NM to fld. 4223/14E.

VOR portion unusable:

030°-070° byd 25 NM blo 17,000'

070°-130° byd 15 NM

355°-030° byd 15 NM

TACAN AZIMUTH & DME unusable:

255°-280° byd 30 NM blo 11,000'

355°-130° byd 15 NM

ILS/DME 111.7 I-OGD Chan 54 Rwy 03. Class - IT. ILS/DME unmonitored when ATCT closed.

COMM/NAV/WEATHER REMARKS: Emerg freq 121.5 not avbl at twr. For Cinc Del when ATCT is clsd ctc SLC Apch at 801-325-9670.

PANGUITCH MUNI (U55) 3 NE UTC-7(-6DT) N37°50.71' W112°23.52'

6763 B NOTAM FILE CDC

RWY 18-36: H5700X75 (ASPH) S-20 MIRL

RWY 18: REIL. PAPI(P2L)—GA 3.0° TCH 40'.

RWY 36: REIL. PAPI(P2L)—GA 3.0° TCH 40'.

SERVICE: S2 LGT ACTIVATE MIRL Rwy 18-36 and PAPI Rwy 18 and Rwy 36 and REIL Rwy 18 and Rwy 36—CTAF.

AIRPORT REMARKS: Unattended. Antelope on and in vicinity of arpt during summer months. Cold temperature rstd arpt. Altitude correction required at or blo -28C.

AIRPORT MANAGER: 435-676-8585

WEATHER DATA SOURCES: AWOS-3 133.125 (435) 676-8784.

COMMUNICATIONS: CTAF 122.9

① SALT LAKE CENTER APP/DEP CON 133.6

RADIO AIDS TO NAVIGATION: NOTAM FILE BCE.

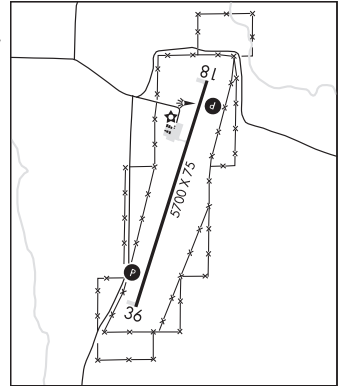
BRYCE CANYON (H) VORTACW 112.8 BCE Chan 75 N37°41.35'

W112°18.23' 321° 10.2 NM to fld. 9040/15E.

LAS VEGAS

H-3D, L-9C

IAP



PAROWAN (1L9) 1 NE UTC-7(-6DT) N37°51.58' W112°48.95'

5930 B NOTAM FILE CDC

RWY 04-22: H5000X75 (ASPH) S-12.5 MIRL 1.3% up SW

RWY 04: REIL. PAPI(P2L)—GA 3.0° TCH 40'.

RWY 22: REIL. PAPI(P2L)—GA 3.0° TCH 40'. Rgt tfc.

SERVICE: S3 FUEL 100LL, JET A OX 1, 2 LGT ACTIVATE MIRL Rwy 04-22, PAPI Rwy 04 and PAPI Rwy 22, REIL Rwy 04 and REIL Rwy 22—CTAF.

AIRPORT REMARKS: Attended 1500-0000Z. Prairie dog mounds and holes on rwy edges and twy.

AIRPORT MANAGER: (435) 477-3331

COMMUNICATIONS: CTAF/UNICOM 122.8

LAS VEGAS

H-3D, L-9C

