RNAV (GPS) RWY 35 Flight Inspection Map

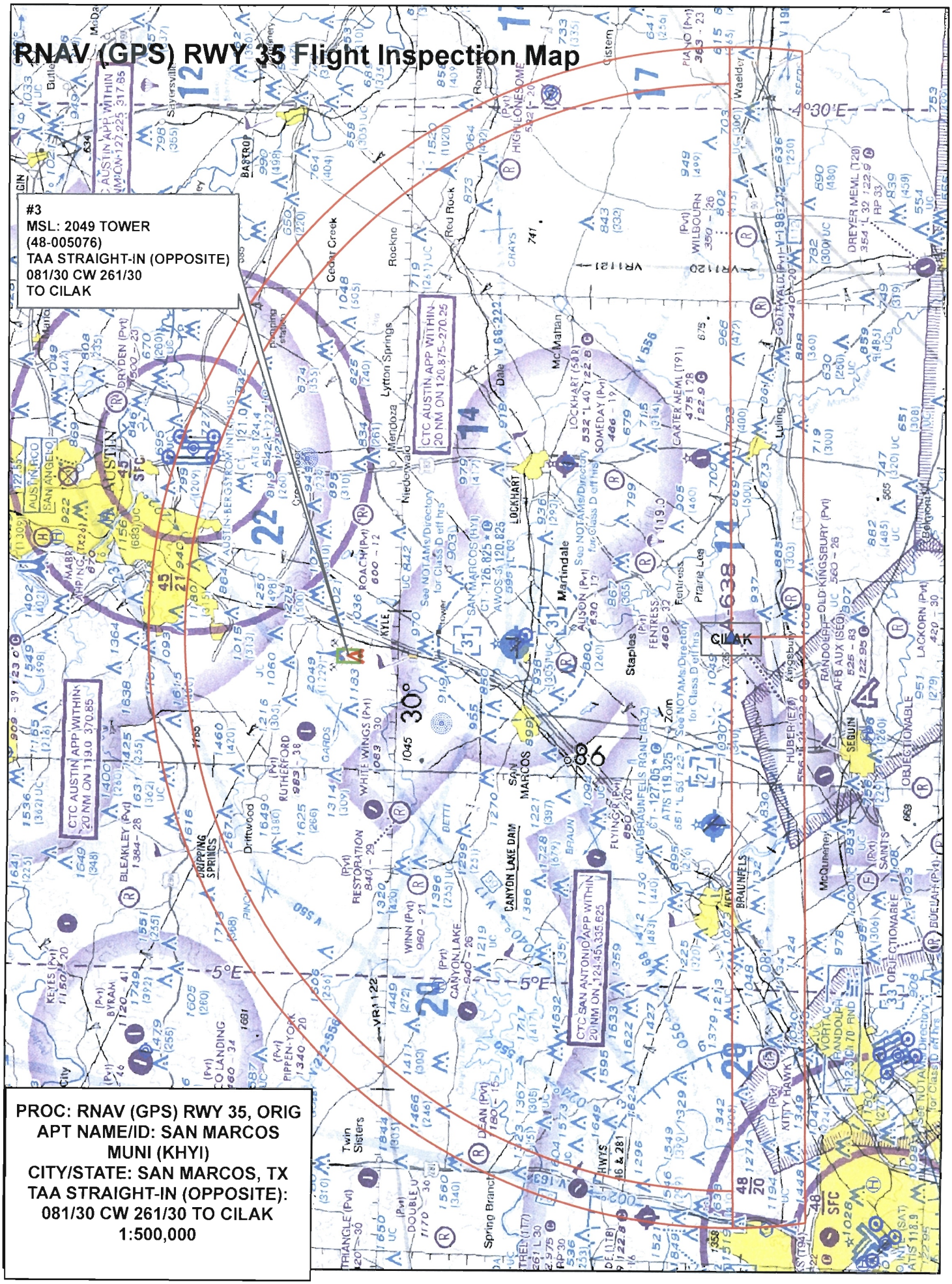

PROC: RNAV (GPS) RWY 35, ORIG
APT NAME/ID: SAN MARCOS MUNI (KHYI)
CITY/STATE: SAN MARCOS, TX
TAA STRAIGHT-IN (OPPOSITE): 081/30 CW 261/30 TO CILAK
1:500,000

RNAV (GPS) RWY 35 Flight Inspection Map

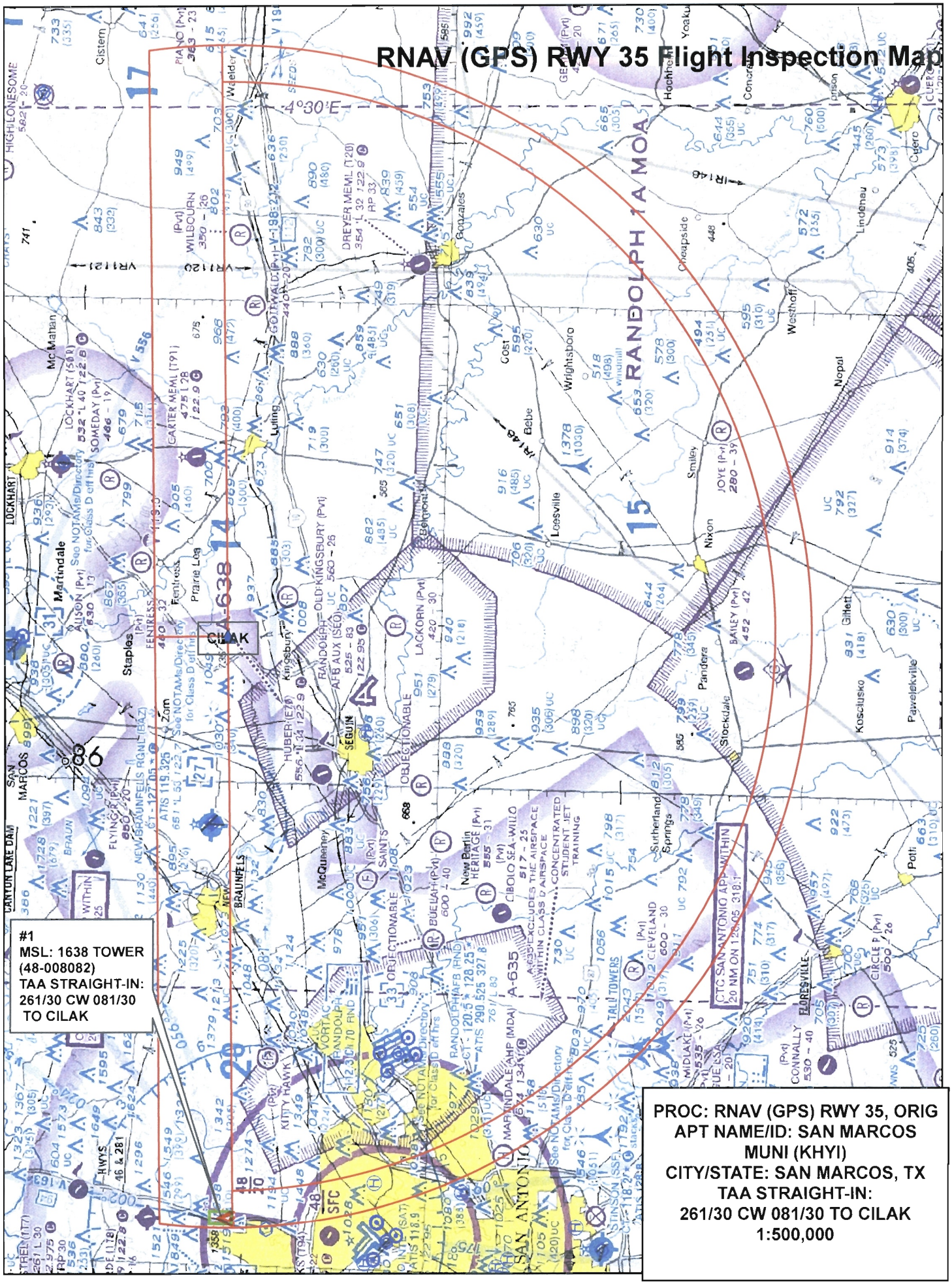

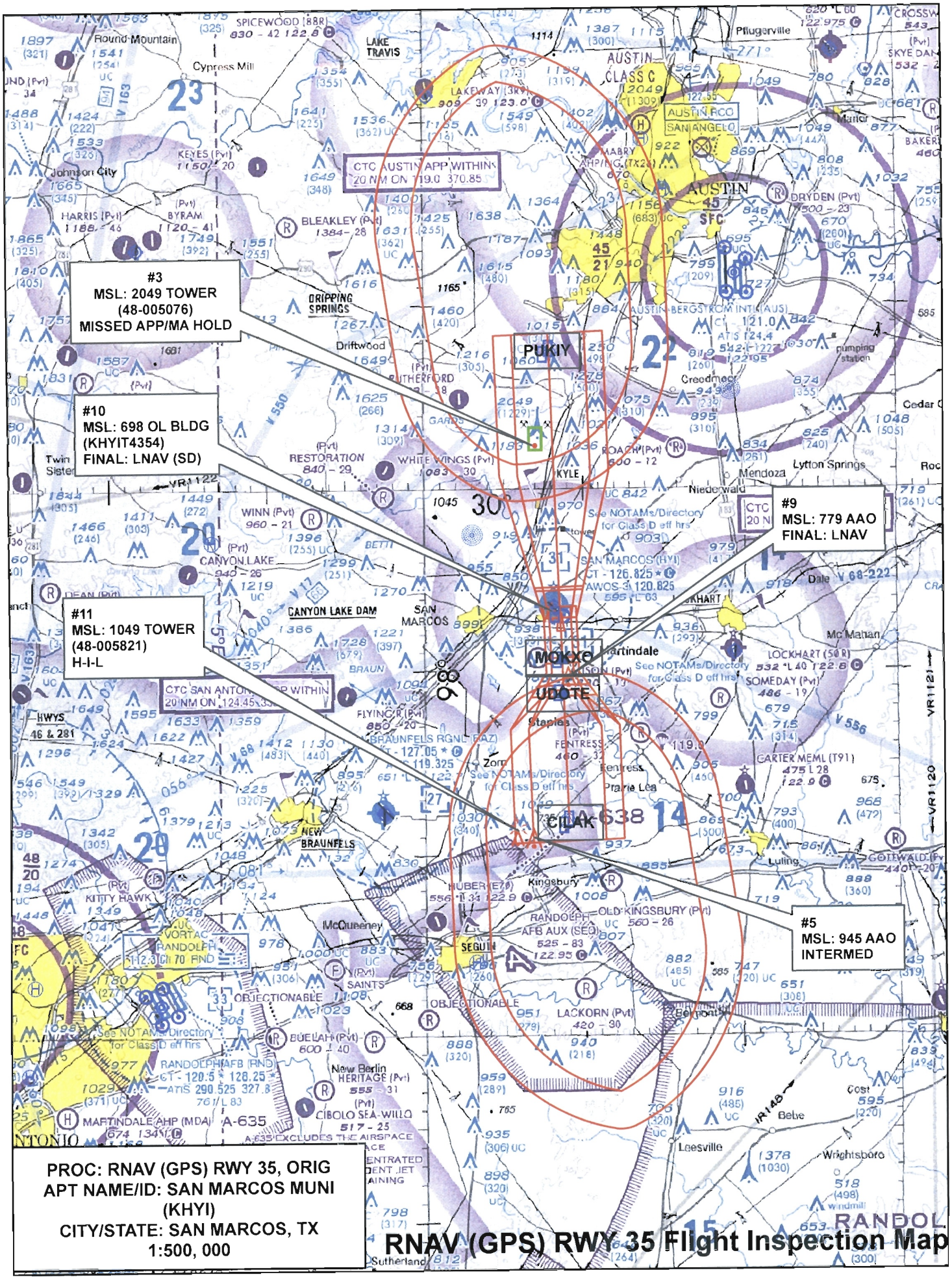

RNAV (GPS) RWY 35 Flight Inspection Map

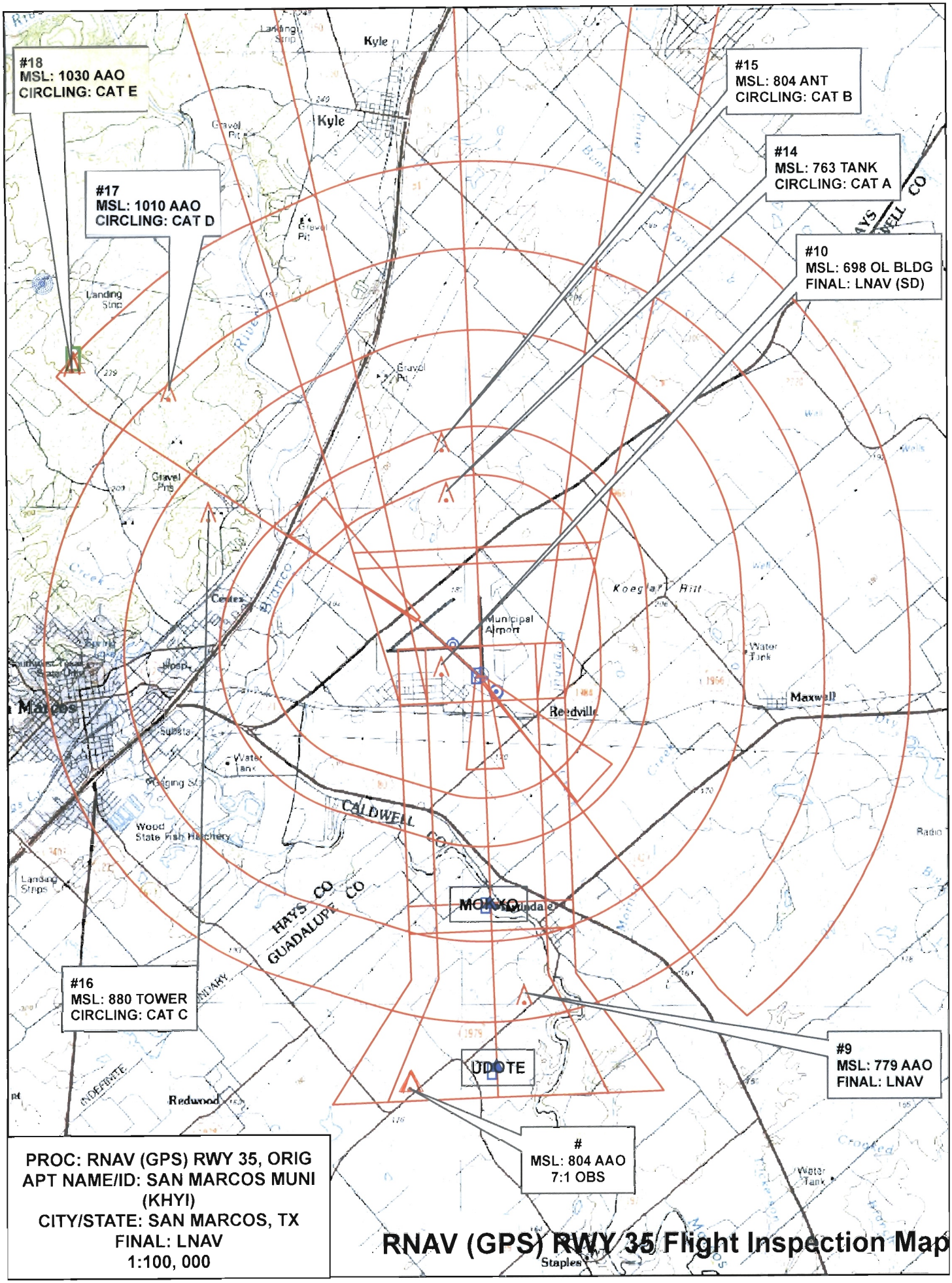

PROC: RNAV (GPS) RWY 35, ORIG
APT NAME/ID: SAN MARCOS MUNI (KHYI)
CITY/STATE: SAN MARCOS, TX
FINAL: LNAV
1:100, 000

RNAV (GPS) RWY 35 Flight Inspection Map

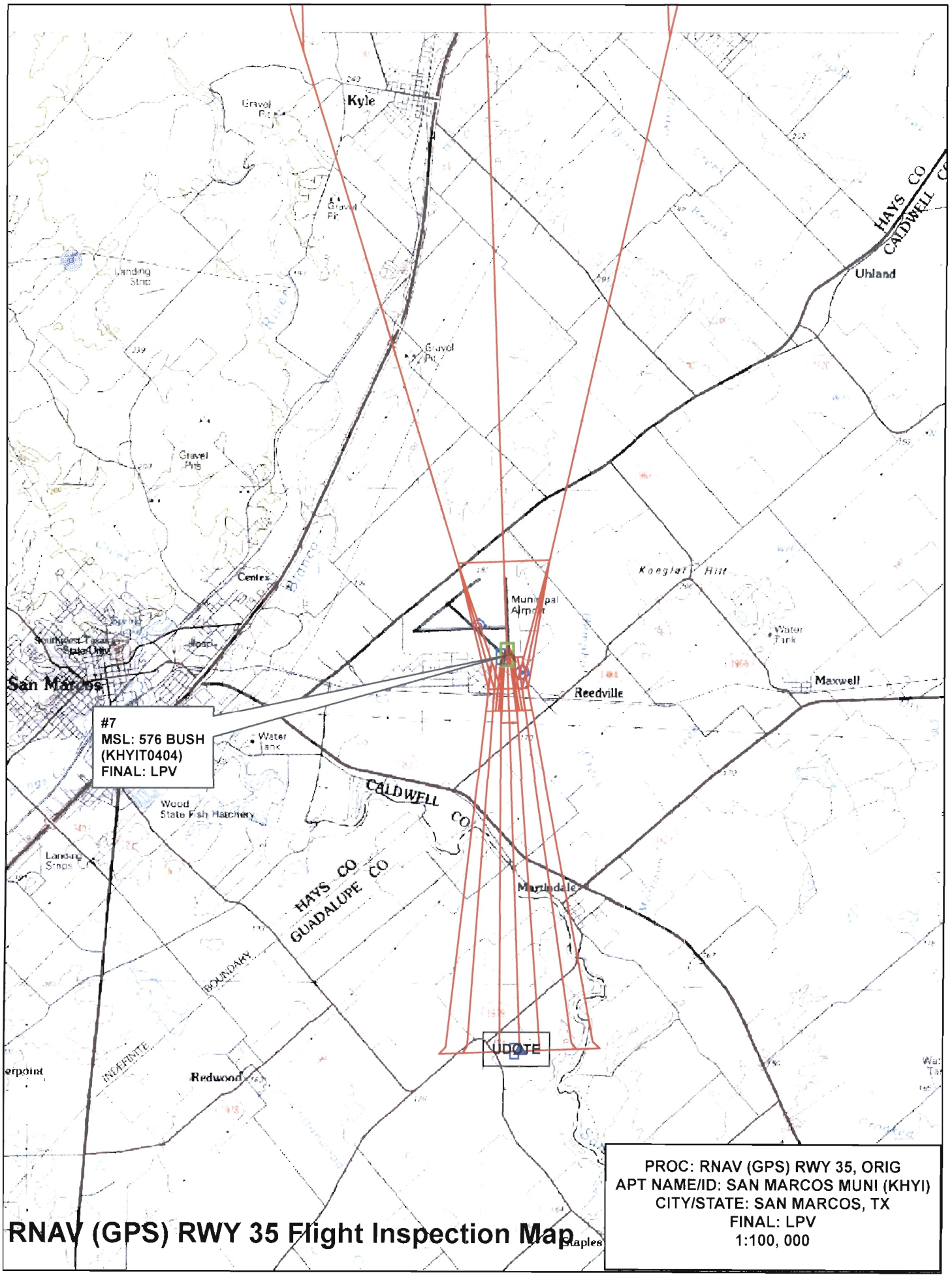

RNAV (GPS) RWY 35 Flight Inspection Map

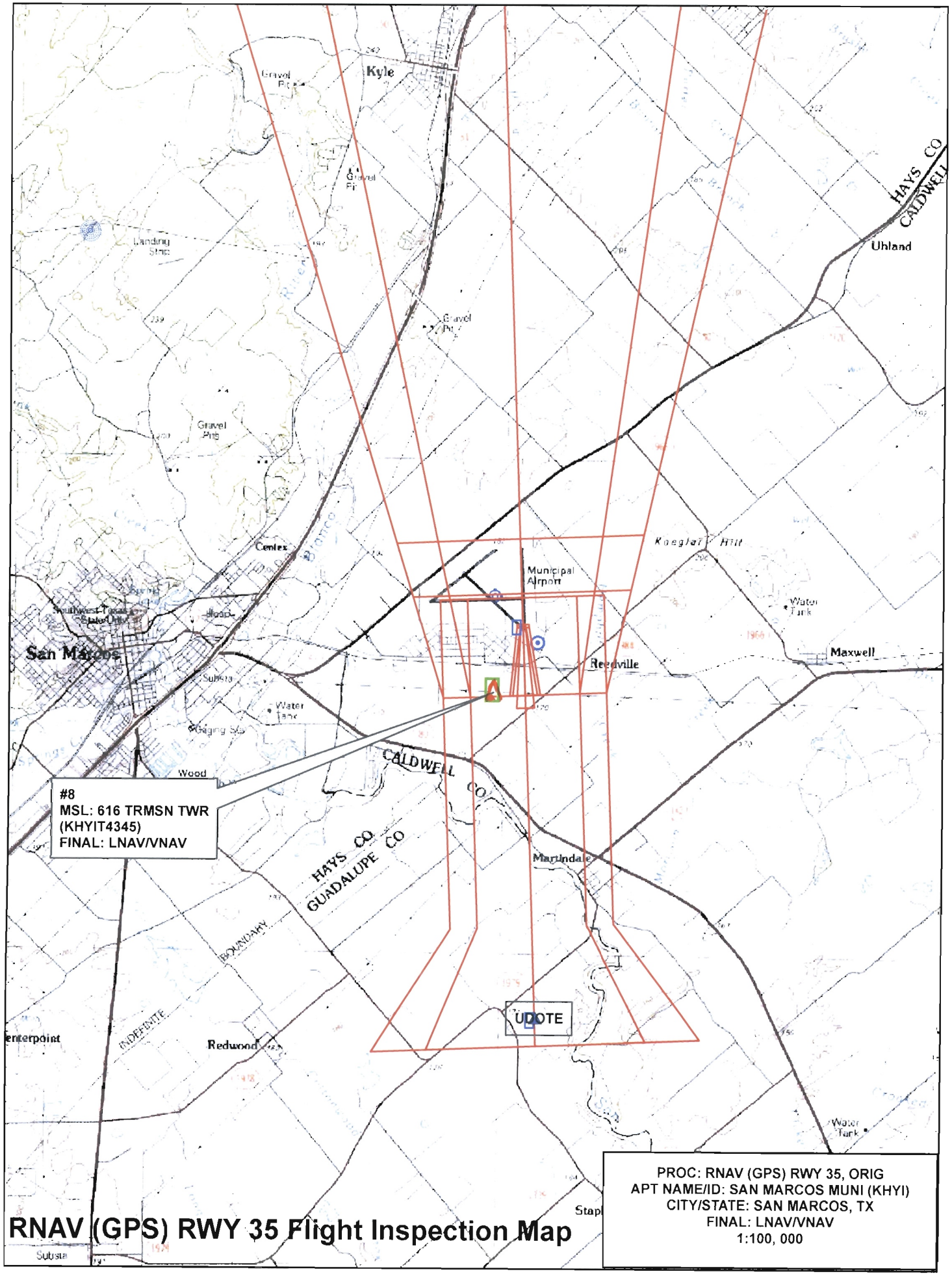

RNAV (GPS) RWY 35 Flight Inspection Map