RNAV (GPS) RWY 26 Flight Inspection Map

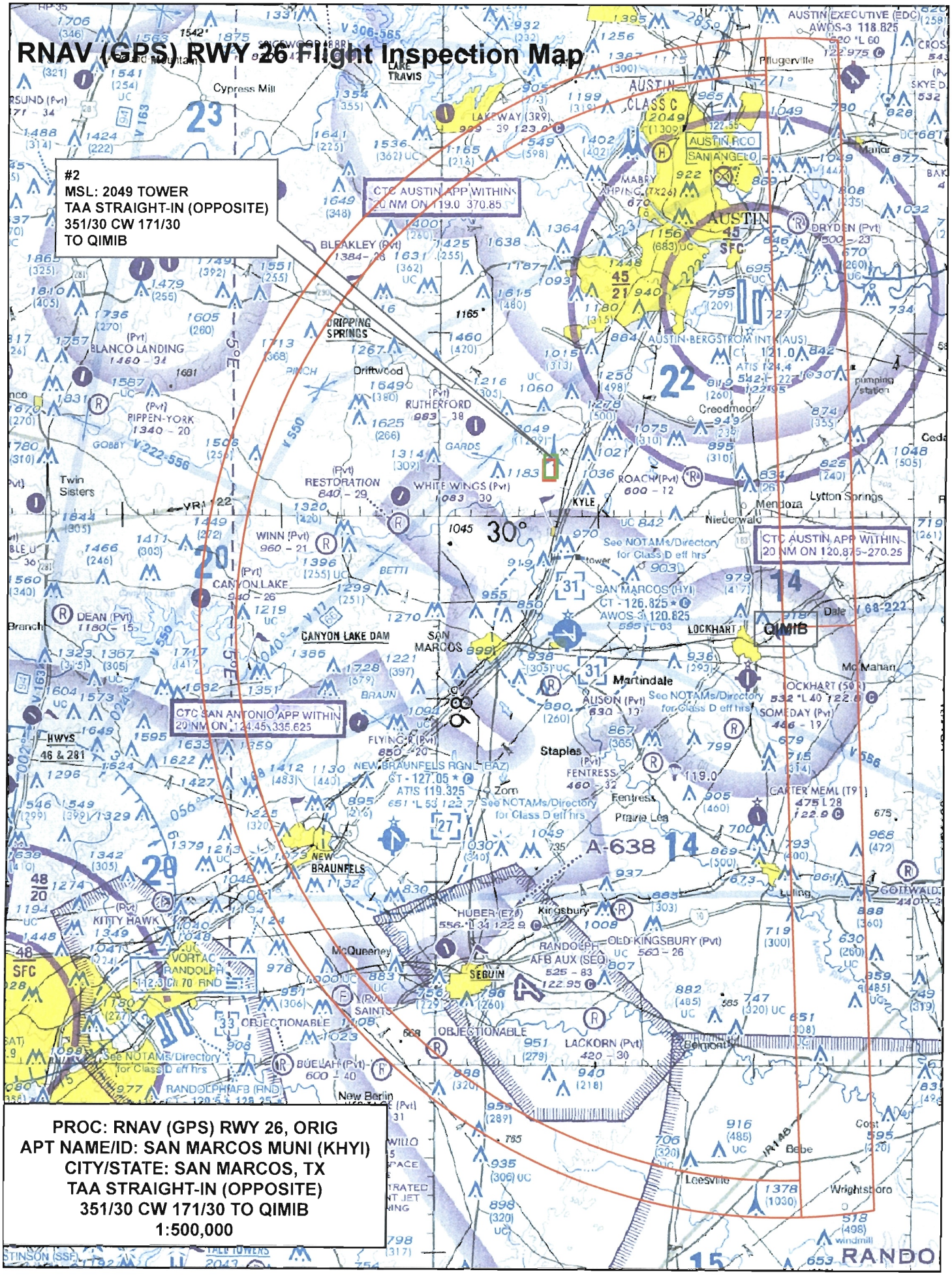

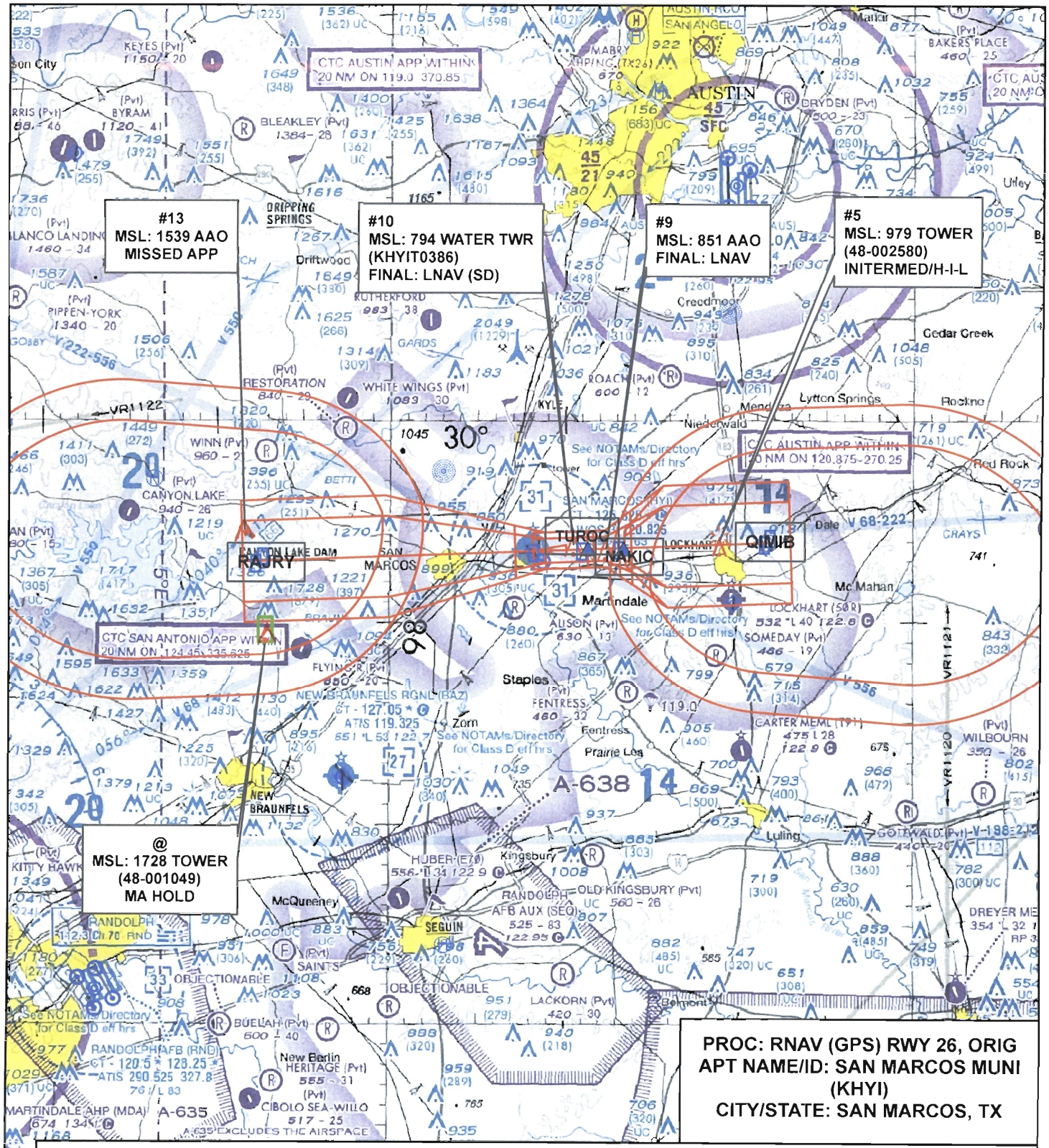

PROC: RNAV (GPS) RWY 26, ORIG
APT NAME/ID: SAN MARCOS MUNI (KHYI)
CITY/STATE: SAN MARCOS, TX

RNAV (GPS) RWY 26 Flight Inspection Ma

User ID: TCyrus
User Name: Theron CTR Cyrus
Organization: FAA
Proc. Name: RNAV (GPS) RWY 26
Last Modified Date: 13:56:36 13-Feb-2013

Date/Time: 15:12:48 13-Feb-2013
Projection: Transverse Mercator
Scale: 1 = 500,000

0 7,300 14,600 21,900 Meters

RNAV (GPS) RWY 26 Flight Inspection Map

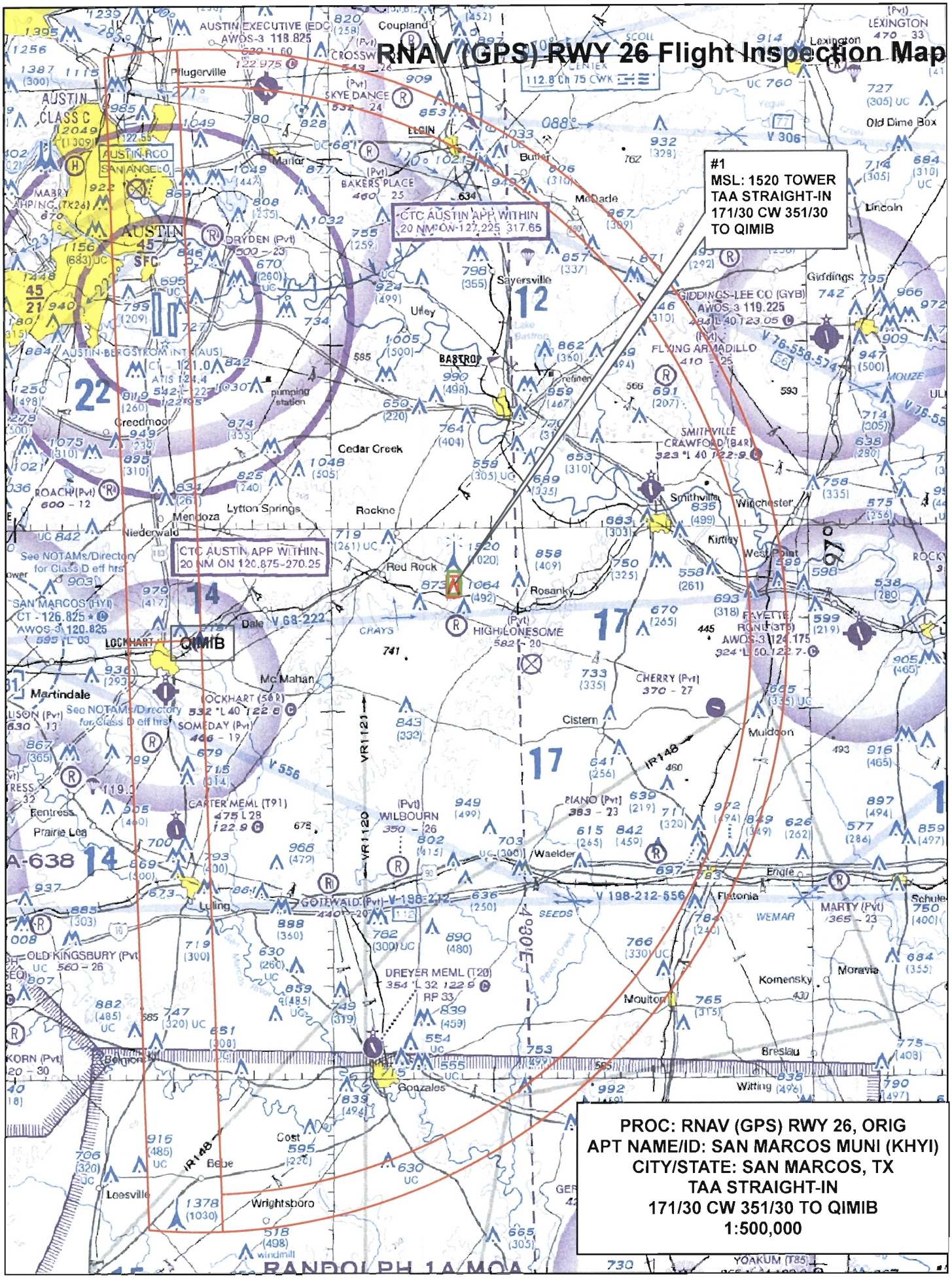

PROC: RNAV (GPS) RWY 26, ORIG
APT NAME/ID: SAN MARCOS MUNI (KHYI)
CITY/STATE: SAN MARCOS, TX
TAA STRAIGHT-IN
171/30 CW 351/30 TO QIMIB
1:500,000

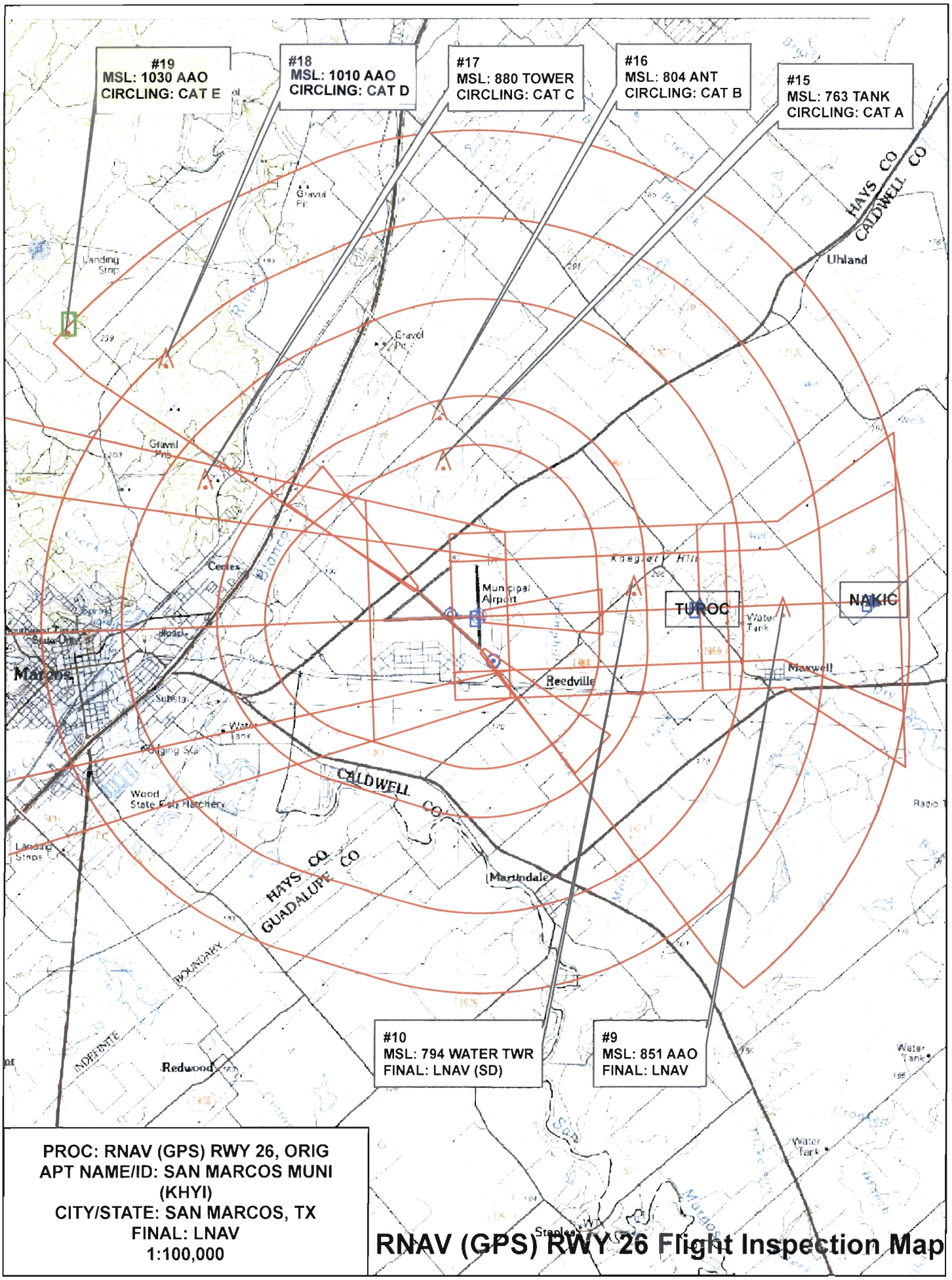

PROC: RNAV (GPS) RWY 26, ORIG
APT NAME/ID: SAN MARCOS MUNI (KHYI)
CITY/STATE: SAN MARCOS, TX
FINAL: LNAV
1:100,000

RNAV (GPS) RWY 26 Flight Inspection Map

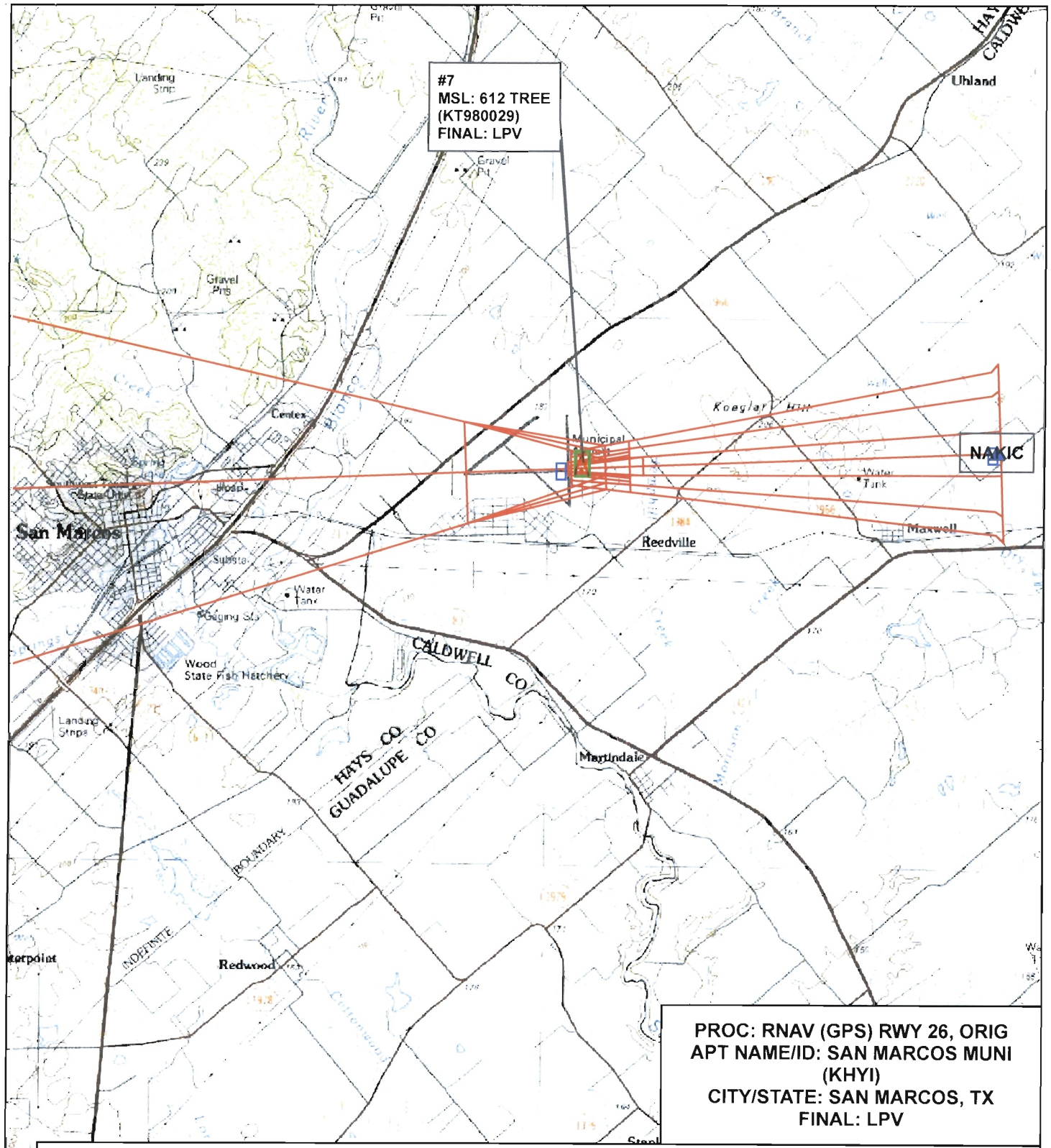

RNAV (GPS) RWY 26 Flight Inspection Ma

User ID: TCyrus
User Name: Theron CTR Cyrus
Organization: FAA
Proc. Name: RNAV (GPS) RWY 26
Last Modified Date: 14:35:19 18-Jan-2013

Date/Time: 10:18:41 22-Jan-2013
Projection: Transverse Mercator
Scale: 1 = 100,000

0 1,300 2,600 3,900 Meters

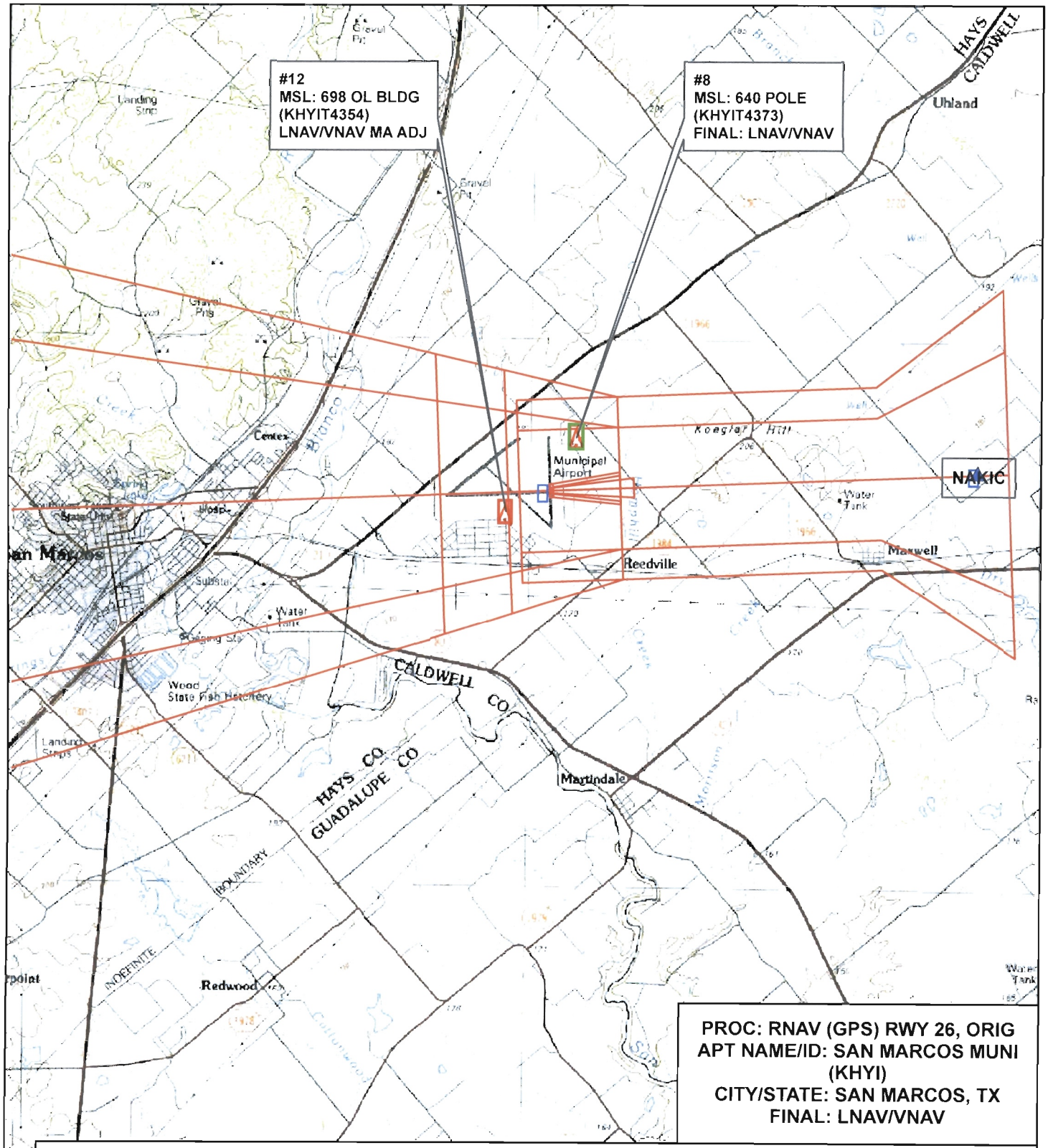

RNAV (GPS) RWY 26 Flight Inspection Ma

User ID: TCyrus
User Name: Theron CTR Cyrus
Organization: FAA
Proc. Name: RNAV (GPS) RWY 26
Last Modified Date: 14:35:19 18-Jan-2013

Date/Time: 11:27:55 22-Jan-2013
Projection: Transverse Mercator
Scale: 1 = 100,000

0 1,300 2,600 3,900
Meters