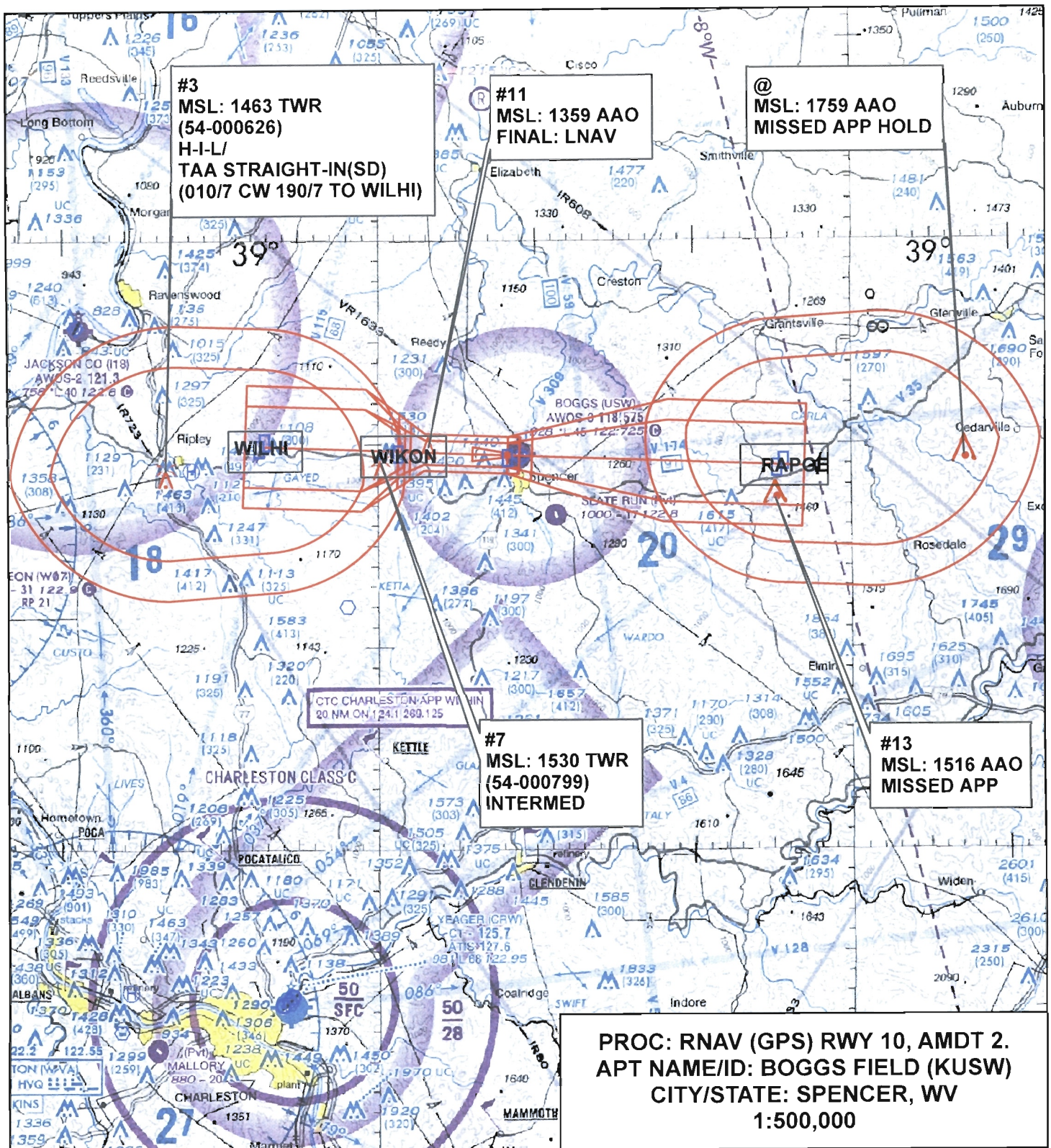

PROC: RNAV (GPS) RWY 10, AMDT 2.
APT NAME/ID: BOGGS FIELD (KUSW)
CITY/STATE: SPENCER, WV
1:500,000

RNAV (GPS) RWY 10 Flight Inspection Ma

User ID: TCyrus
User Name: Theron CTR Cyrus
Organization: FAA
Proc. Name: RNAV (GPS) RWY 10
Last Modified Date: 11:58:21 14-Nov-2012

Date/Time: 12:50:02 14-Nov-2012
Projection: Transverse Mercator
Scale: 1 = 500,000

0 7,000 14,000 21,000
Meters

RNAV (GPS) RWY 10 Flight Inspection Map

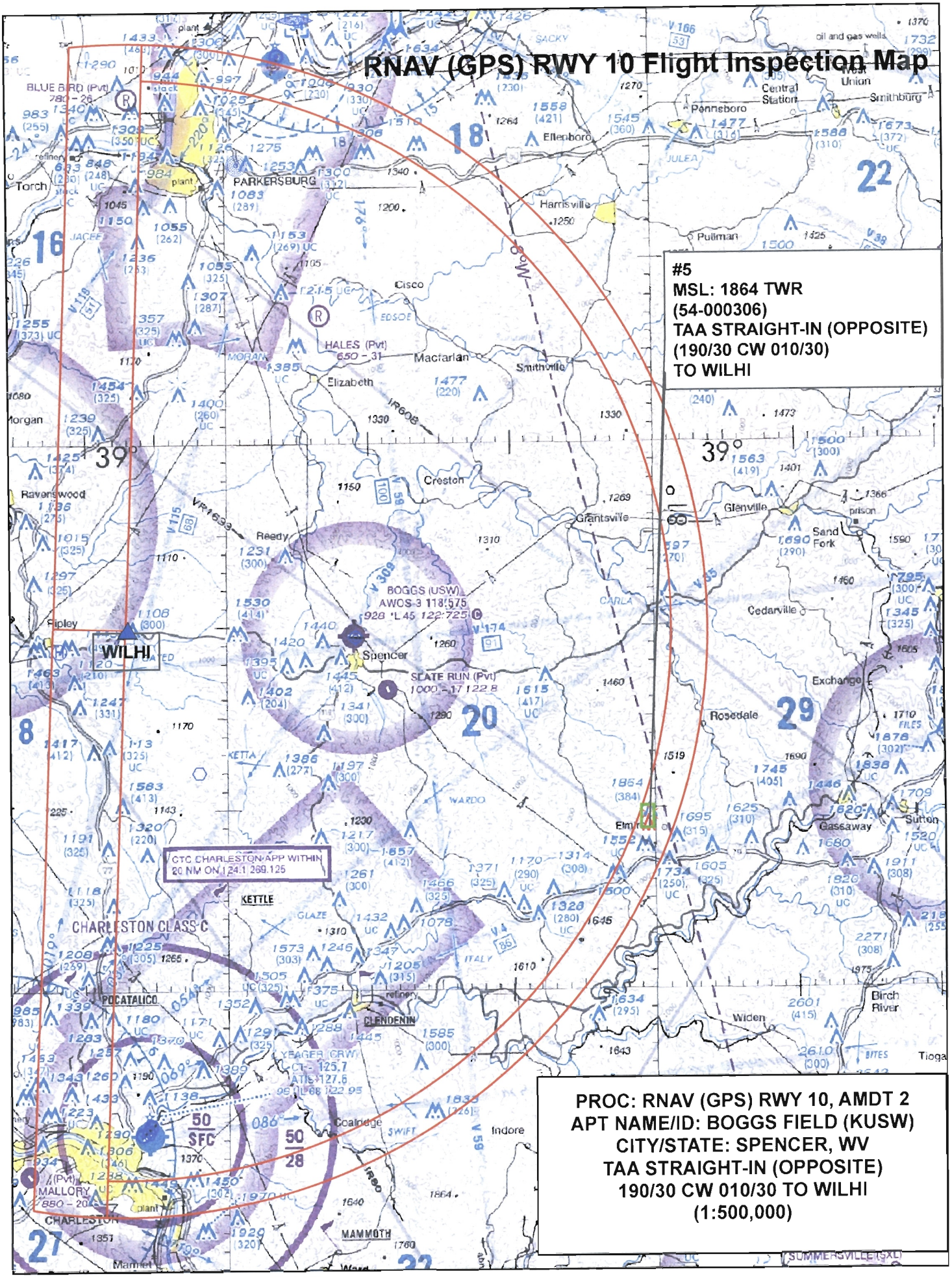

PROC: RNAV (GPS) RWY 10, AMDT 2
APT NAME/ID: BOGGS FIELD (KUSW)
CITY/STATE: SPENCER, WV
TAA STRAIGHT-IN (OPPOSITE)
190/30 CW 010/30 TO WILHI
(1:500,000)

RNAV (GPS) RWY 10 Flight Inspection Map

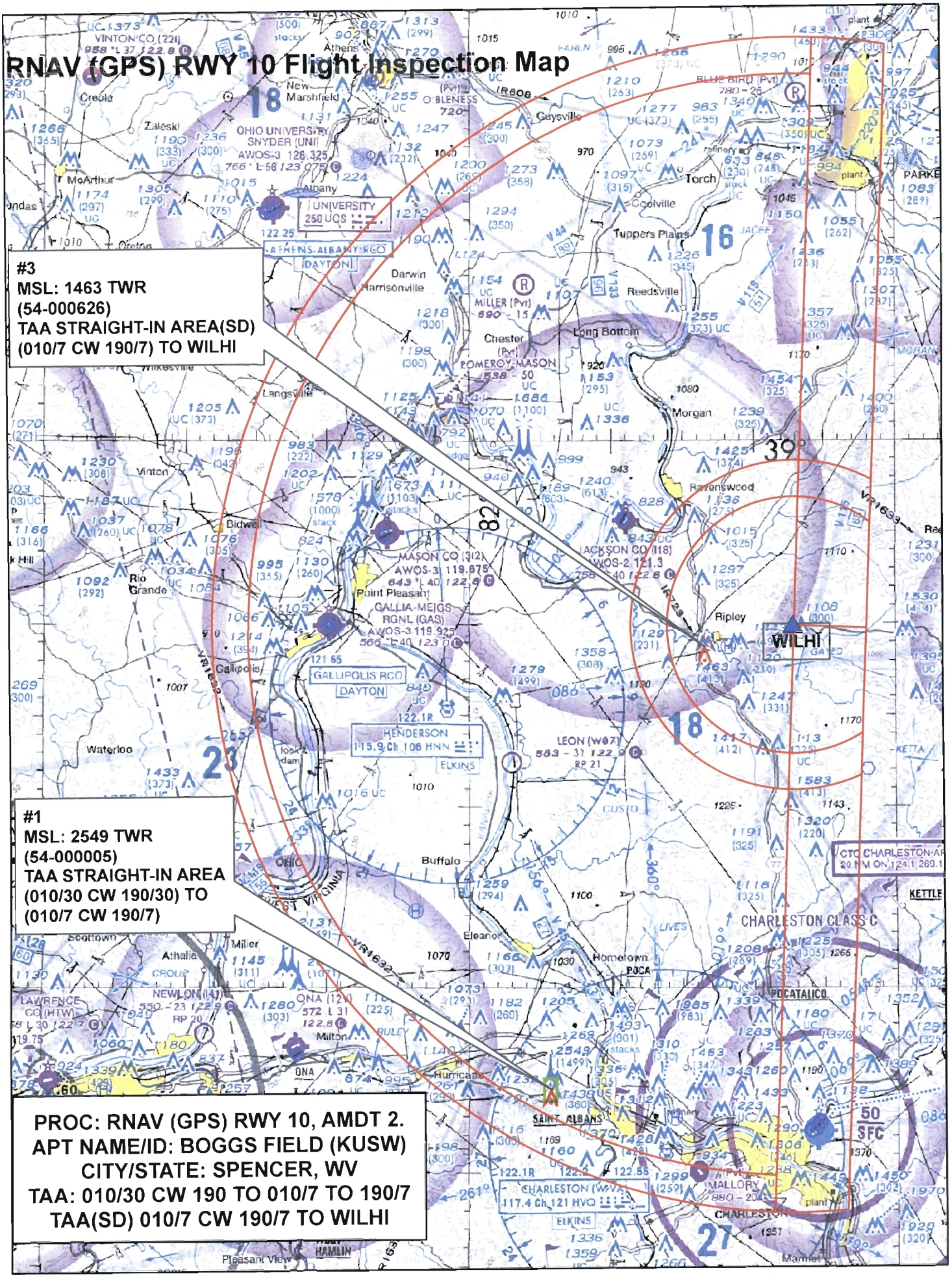

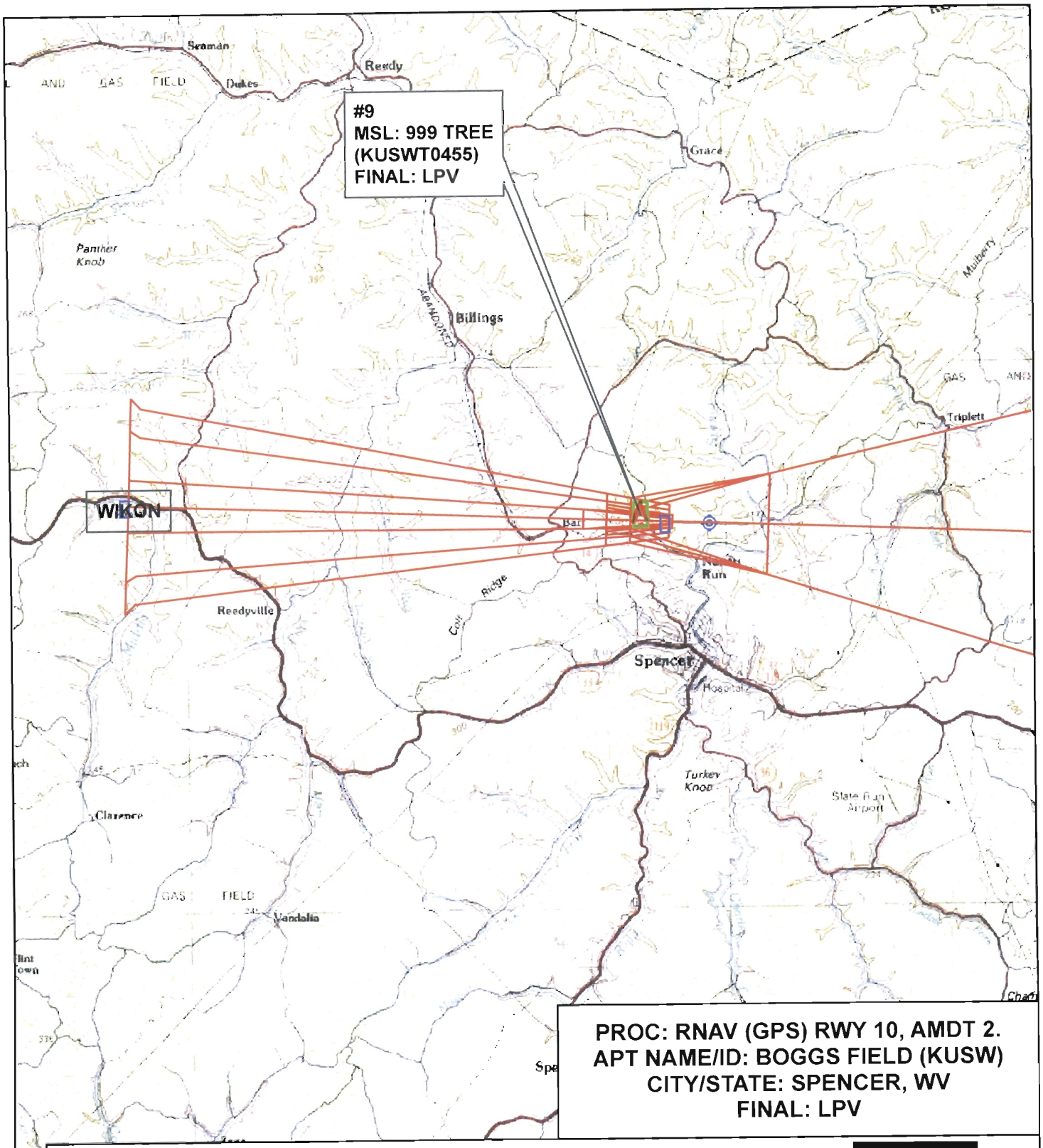

RNAV (GPS) RWY 10 Flight Inspection Ma

User ID: TCyrus
User Name: Theron CTR Cyrus
Organization: FAA
Proc. Name: RNAV (GPS) RWY 10
Last Modified Date: 11:58:21 14-Nov-2012

Date/Time: 12:50:02 14-Nov-2012
Projection: Transverse Mercator
Scale: 1 = 100,000

0 1,300 2,600 3,900 Meters

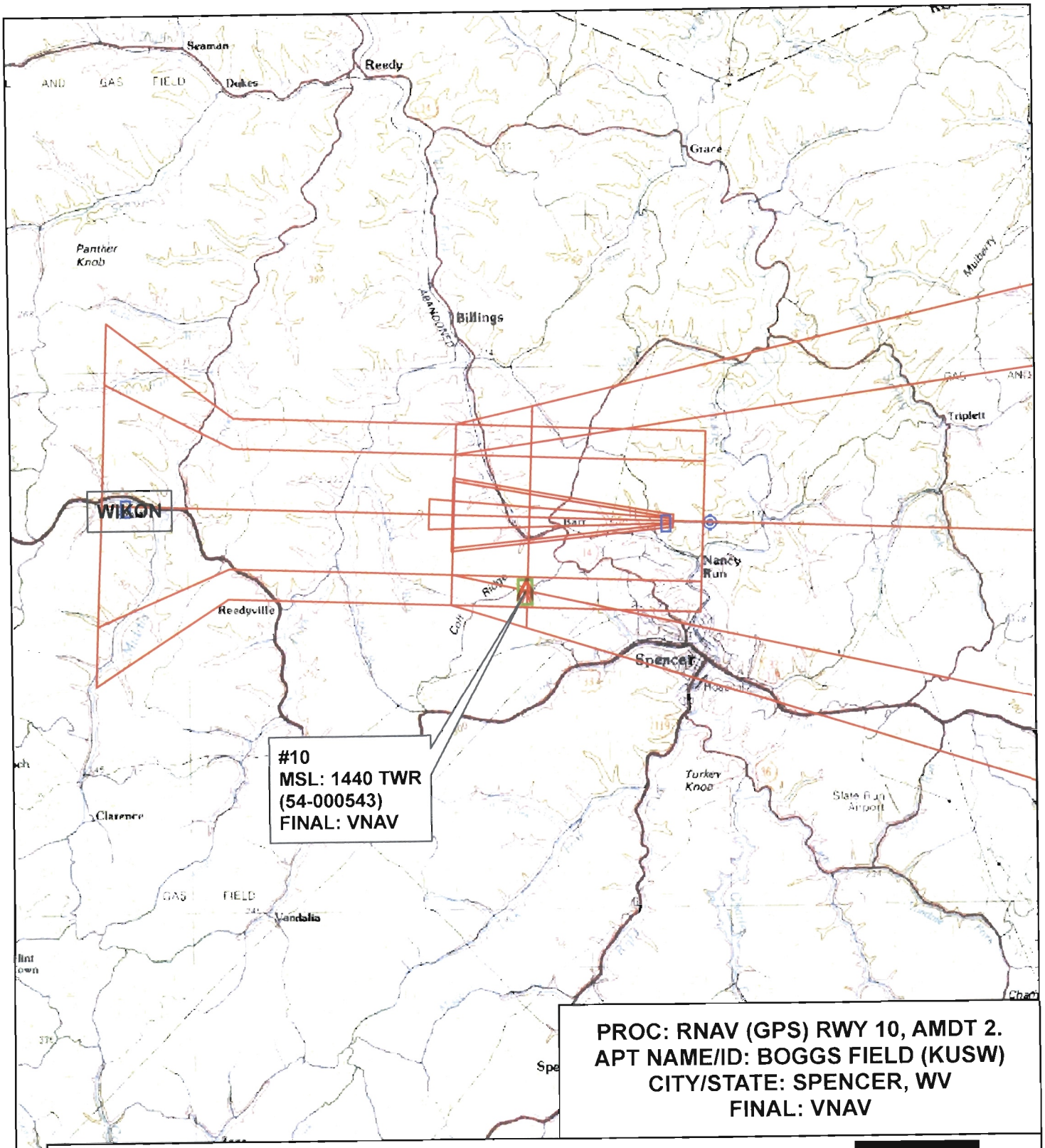

PROC: RNAV (GPS) RWY 10, AMDT 2.
APT NAME/ID: BOGGS FIELD (KUSW)
CITY/STATE: SPENCER, WV
FINAL: VNAV

RNAV (GPS) RWY 10 Flight Inspection Ma

User ID: TCyrus
User Name: Theron CTR Cyrus
Organization: FAA
Proc. Name: RNAV (GPS) RWY 10
Last Modified Date: 11:58:21 14-Nov-2012

Date/Time: 12:50:02 14-Nov-2012
Projection: Transverse Mercator
Scale: 1 = 100,000

0 1,300 2,600 3,900 Meters

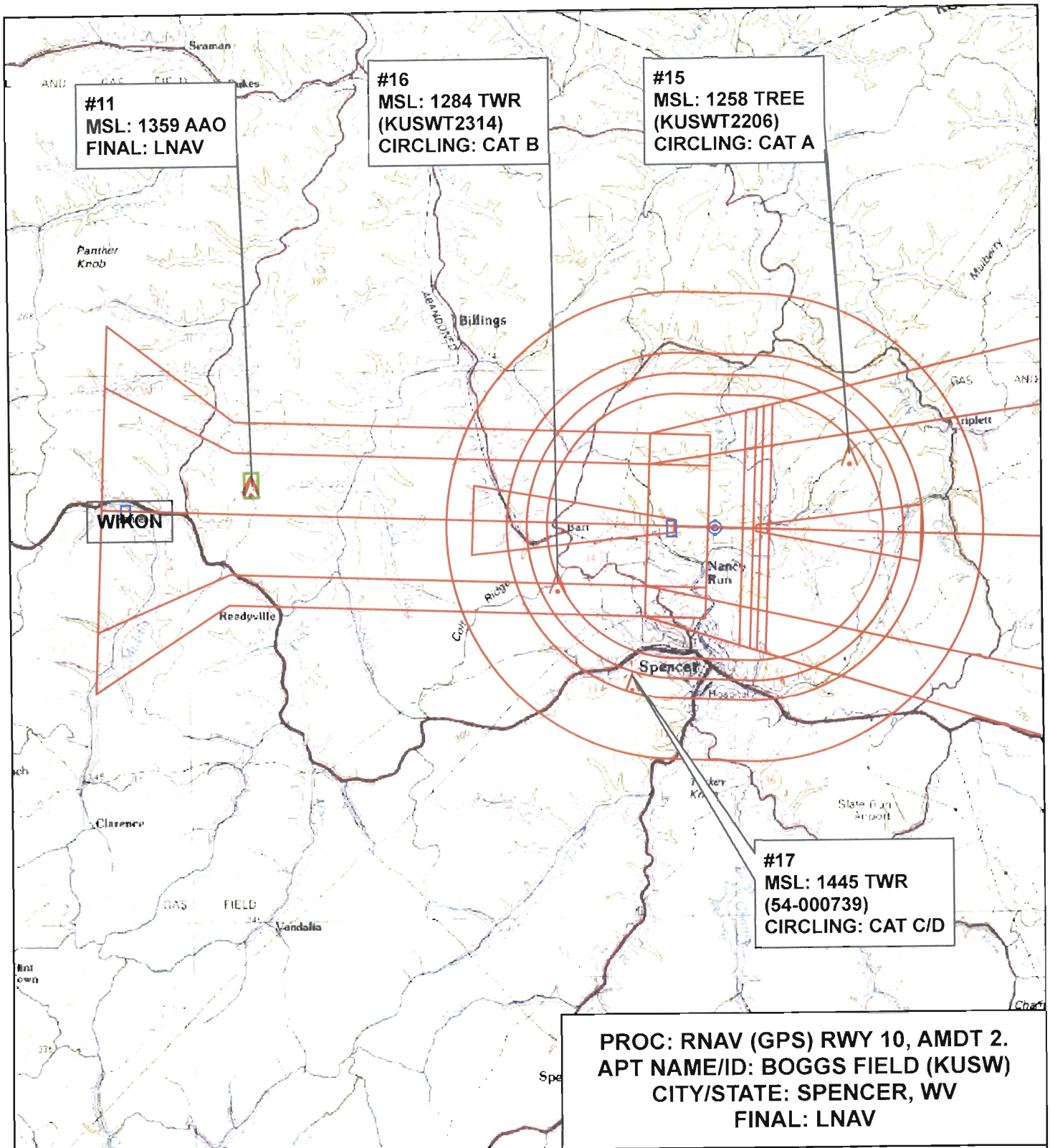

PROC: RNAV (GPS) RWY 10, AMDT 2.
APT NAME/ID: BOGGS FIELD (KUSW)
CITY/STATE: SPENCER, WV
FINAL: LNAV

RNAV (GPS) RWY 10 Flight Inspection Ma

User ID: TCyrus
User Name: Theron CTR Cyrus
Organization: FAA
Proc. Name: RNAV (GPS) RWY 10
Last Modified Date: 11:58:21 14-Nov-2012

Date/Time: 12:50:02 14-Nov-2012
Projection: Transverse Mercator
Scale: 1 = 100,000

0 1,300 2,600 3,900 Meters