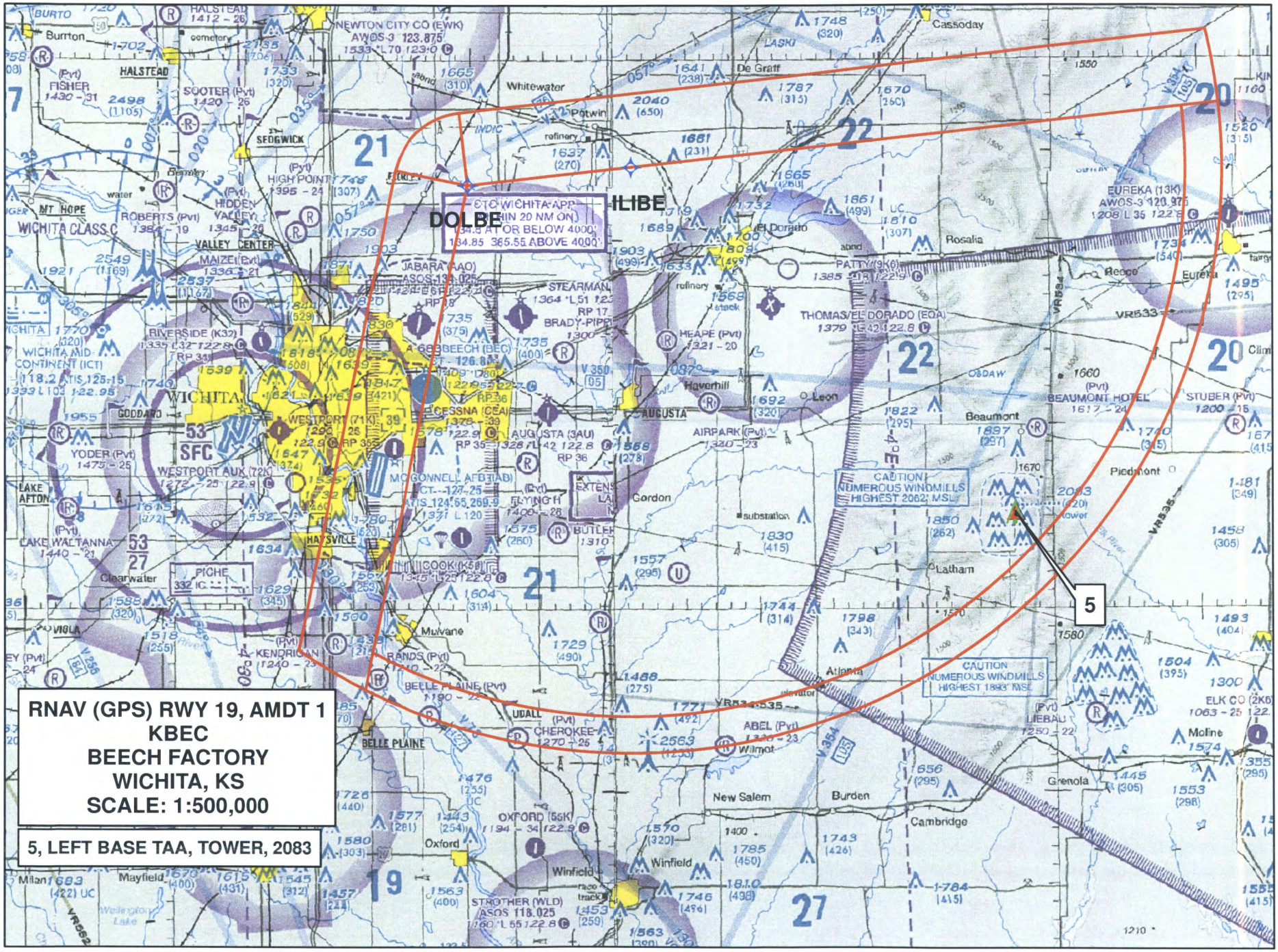

RNAV (GPS) RWY 19, AMDT 1
KBEC
BEECH FACTORY
WICHITA, KS
SCALE: 1:500,000

5, LEFT BASE TAA, TOWER, 2083

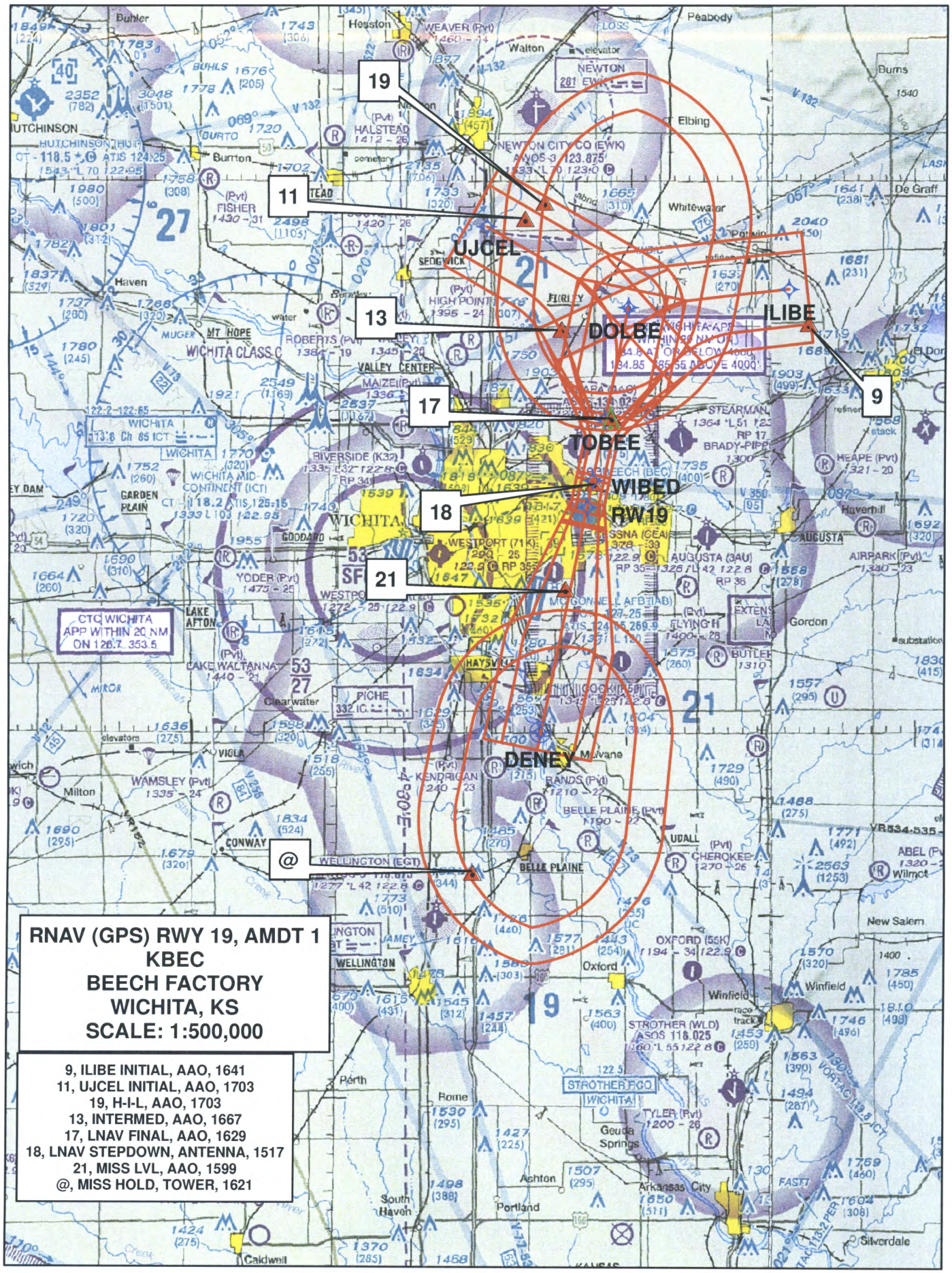
19
11
13
17
18
21
@
9
UJCEL
DOLBE
ILIBE
TOBEE
WIBED
RW19
DENEY
RNAV (GPS) RWY 19, AMDT 1
KBEC
BEECH FACTORY
WICHITA, KS
SCALE: 1:500,000
9, ILIBE INITIAL, AAO, 1641
11, UJCEL INITIAL, AAO, 1703
19, H-I-L, AAO, 1703
13, INTERMED, AAO, 1667
17, LNAV FINAL, AAO, 1629
18, LNAV STEPDOWN, ANTENNA, 1517
21, MISS LVL, AAO, 1599
@, MISS HOLD, TOWER, 1621

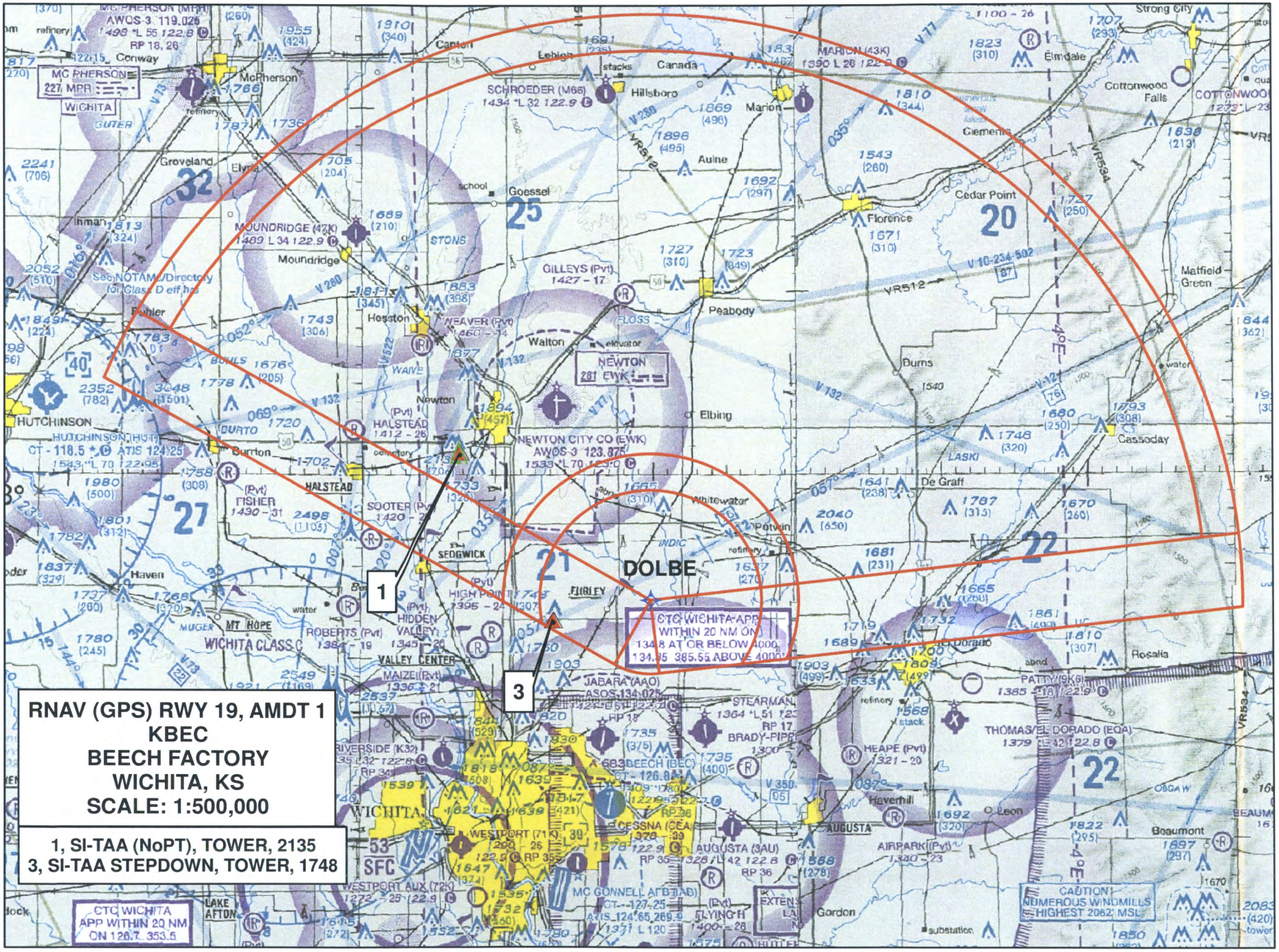
RNAV (GPS) RWY 19, AMDT 1
KBEC
BEECH FACTORY
WICHITA, KS
SCALE: 1:500,000
1, SI-TAA (NoPT), TOWER, 2135
3, SI-TAA STEPDOWN, TOWER, 1748
DOLBE
1
3
MC PHERSON
WICHITA
NEWTON
HUTCHINSON
HALSTEAD
SEDGWICK
WICHITA CLASS C
CTC WICHITA APP WITHIN 20 NM ON 126.7 353.5
CTC WICHITA APP WITHIN 20 NM ON 134.8 AT OR BELOW 4000 134.95 385.55 ABOVE 4000
CAUTION NUMEROUS WINDMILLS HIGHEST 2062' MSL
McPherson
Hillsboro
Marion
Canada
Florence
Peabody
Newton
Wichita
Haven
Hesston
Moundridge
Goessel
Cedar Point
Elbing
Burrton
Whitewater
Potwin
Cassoday
Rosalia
Beaumont
Haverhill
Leon
Gordon
Augusta
Elmdale
Cottonwood Falls
Strong City
Matfield Green
Burns
De Graff
Canton
Lehigh
Conway
Groveland
Inman
Elyria
Auline
Clements
Walton
Hesston
Sedgwick
Valley Center
Mt Hope
Lake Afton
Derby
Haven
Rosalia
Gordon
Augusta
Beaumont
Leon
Haverhill
Cassoday
Matfield Green
Cottonwood Falls
Elmdale
Strong City
Florence
Peabody
Elbing
Burrton
Whitewater
Potwin
Hesston
Moundridge
Goessel
Canton
Lehigh
Canada
Hillsboro
Marion
Clements
Auline
Cedar Point
Burns
De Graff
Cassoday
Rosalia
Beaumont
Haverhill
Leon
Gordon
Augusta
Haven
Inman
Groveland
Elyria
Conway
McPherson
Newton
Hesston
Moundridge
Walton
Sedgwick
Valley Center
Mt Hope
Lake Afton
Derby
Wichita
Elmdale
Cottonwood Falls
Strong City
Matfield Green
Burns
De Graff
Cassoday
Rosalia
Beaumont
Haverhill
Leon
Gordon
Augusta
Haven
Inman
Groveland
Elyria
Conway
McPherson
Newton
Hesston
Moundridge
Walton
Sedgwick
Valley Center
Mt Hope
Lake Afton
Derby
Wichita
Elmdale
Cottonwood Falls
Strong City
Matfield Green
Burns
De Graff
Cassoday
Rosalia
Beaumont
Haverhill
Leon
Gordon
Augusta
Haven
Inman
Groveland
Elyria
Conway
McPherson
Newton
Hesston
Moundridge
Walton
Sedgwick
Valley Center
Mt Hope
Lake Afton
Derby
Wichita
Elmdale
Cottonwood Falls
Strong City
Matfield Green
Burns
De Graff
Cassoday
Rosalia
Beaumont
Haverhill
Leon
Gordon
Augusta
Haven
Inman
Groveland
Elyria
Conway
McPherson
Newton
Hesston
Moundridge
Walton
Sedgwick
Valley Center
Mt Hope
Lake Afton
Derby
Wichita
Elmdale
Cottonwood Falls
Strong City
Matfield Green
Burns
De Graff
Cassoday
Rosalia
Beaumont
Haverhill
Leon
Gordon
Augusta
Haven
Inman
Groveland
Elyria
Conway
McPherson
Newton
Hesston
Moundridge
Walton
Sedgwick
Valley Center
Mt Hope
Lake Afton
Derby
Wichita
Elmdale
Cottonwood Falls
Strong City
Matfield Green
Burns
De Graff
Cassoday
Rosalia
Beaumont
Haverhill
Leon
Gordon
Augusta
Haven
Inman
Groveland
Elyria
Conway
McPherson
Newton
Hesston
Moundridge
Walton
Sedgwick
Valley Center
Mt Hope
Lake Afton
Derby
Wichita

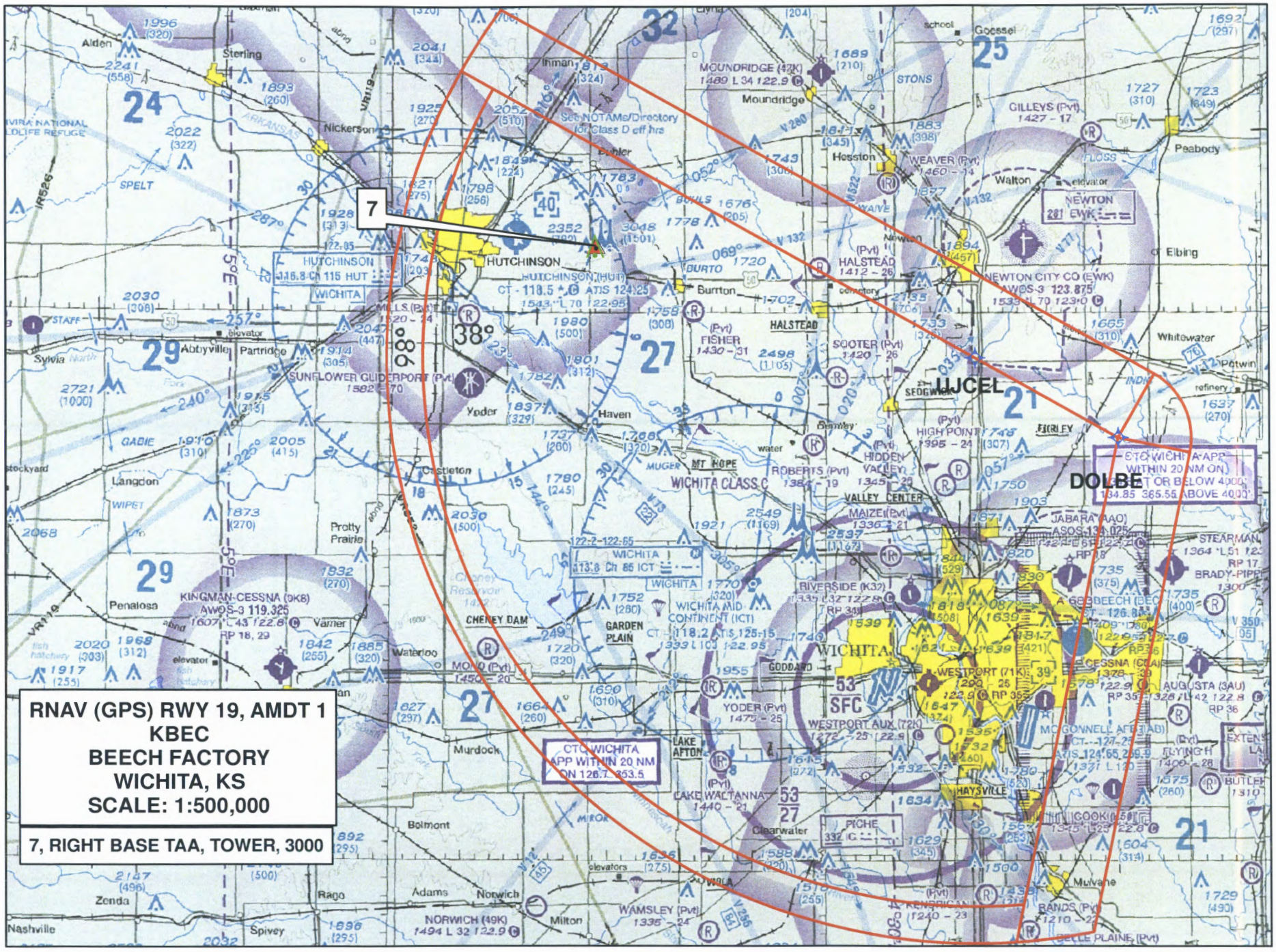
7
HUTCHINSON
IJCEL
DOLBE
WICHITA
RNAV (GPS) RWY 19, AMDT 1
KBEC
BEECH FACTORY
WICHITA, KS
SCALE: 1:500,000
7, RIGHT BASE TAA, TOWER, 3000

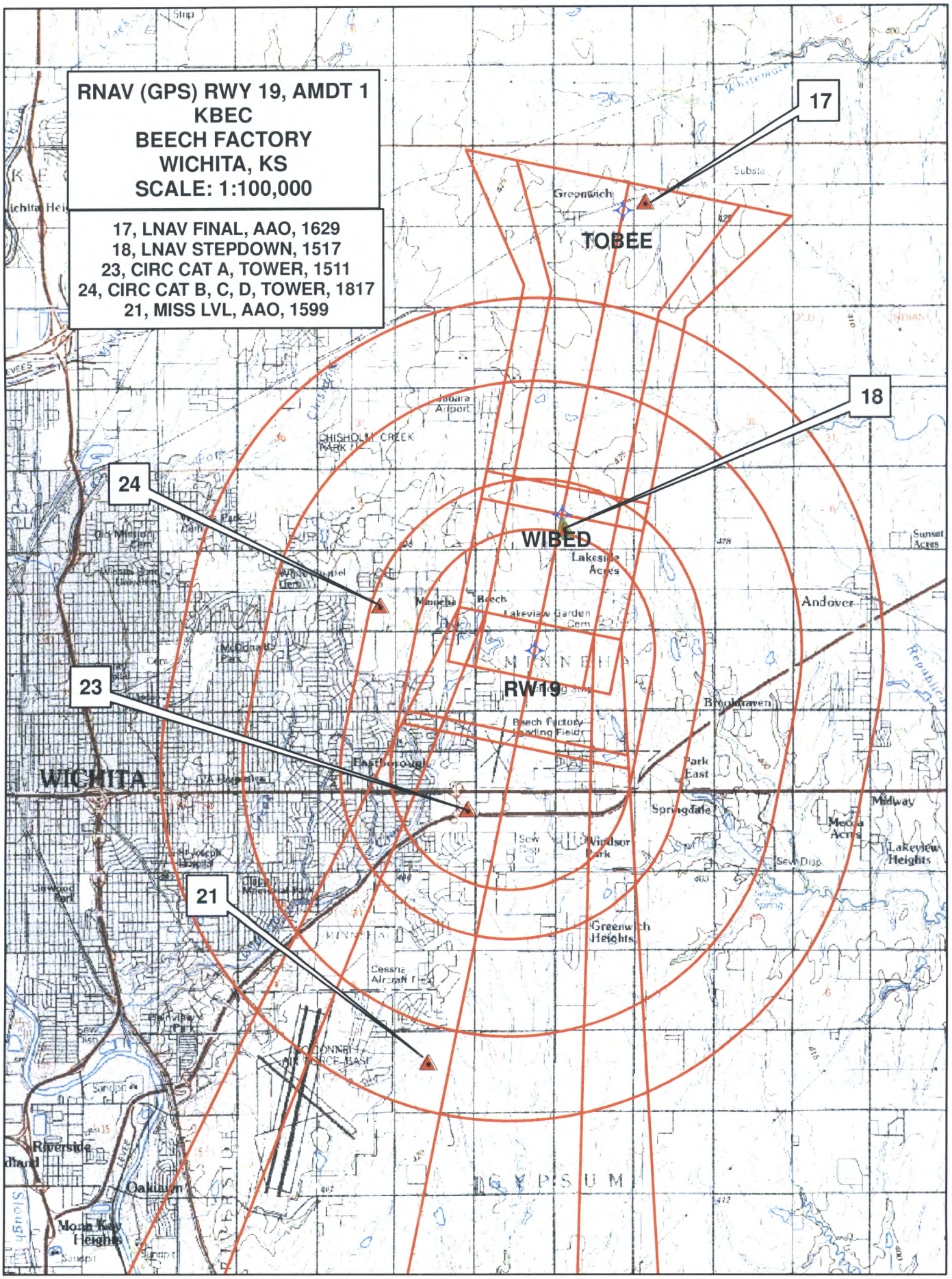
RNAV (GPS) RWY 19, AMDT 1
KBEC
BEECH FACTORY
WICHITA, KS
SCALE: 1:100,000
17, LNAV FINAL, AAO, 1629
18, LNAV STEPDOWN, 1517
23, CIRC CAT A, TOWER, 1511
24, CIRC CAT B, C, D, TOWER, 1817
21, MISS LVL, AAO, 1599
17
18
24
23
21
TOBEE
WIBED
RW19
WICHITA
Greenwich
Andover
Lakeside Acres
Lakeview Garden Cem
Beech Factory Landing Field
Eastborough
Springdale
Windsor Park
Greenwich Heights
Midway
Lakeview Heights
Riverside
Oakland
Mona Kay Heights
Cessna Aircraft Field
CHISHOLM CREEK PARK
Jabara Airport
Sunset Acres
Mecca Acres
Sew Disp
GYPSUM

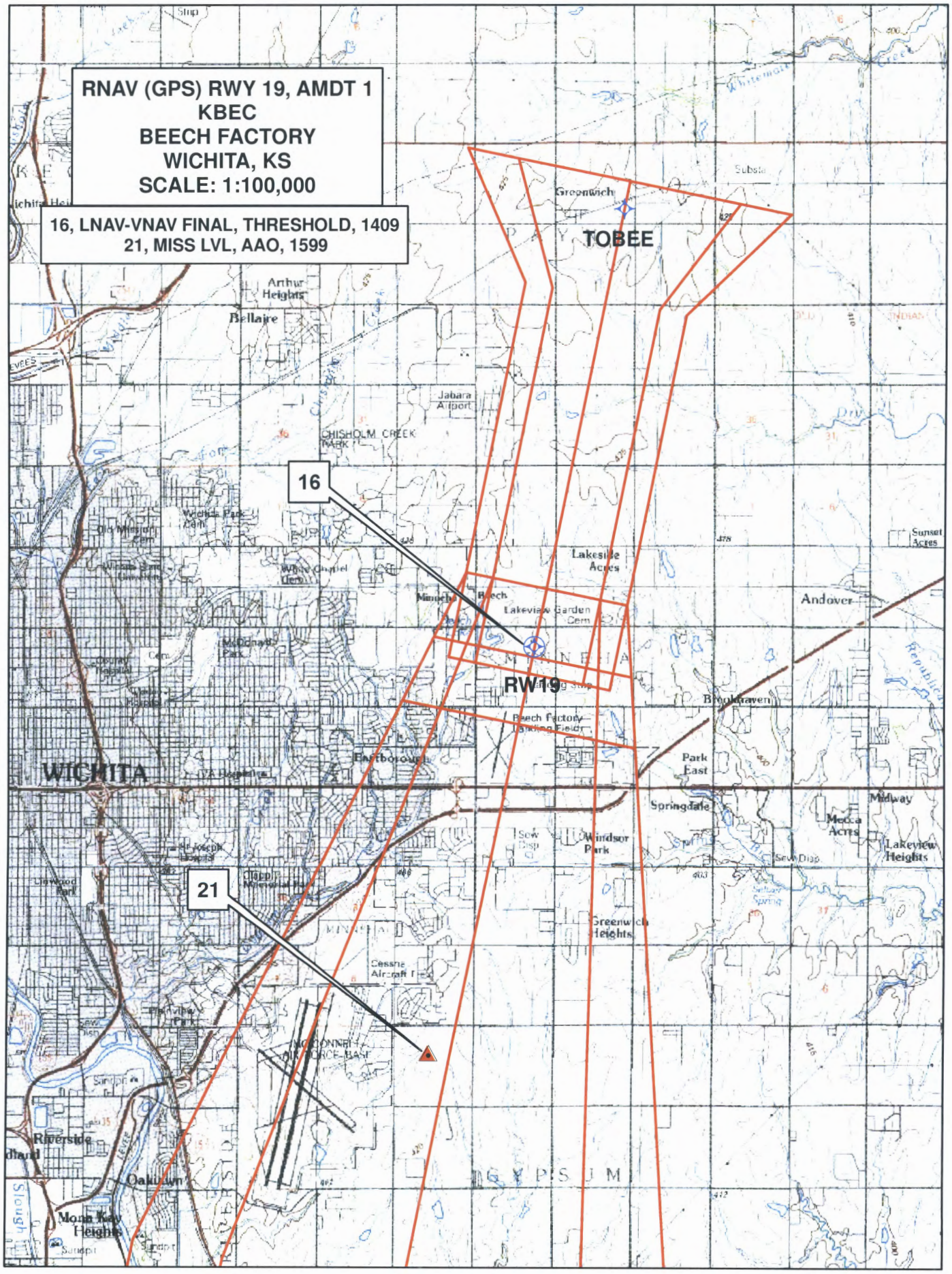
RNAV (GPS) RWY 19, AMDT 1
KBEC
BEECH FACTORY
WICHITA, KS
SCALE: 1:100,000
16, LNAV-VNAV FINAL, THRESHOLD, 1409
21, MISS LVL, AAO, 1599
TOBEE
16
RW19
21
Greenwich
Arthur Heights
Bellaire
Jabara Airport
CHISHOLM CREEK PARK
Wichita Park Cem
Old Mission Cem
Lakeside Acres
Lakeview Garden Cem
Andover
McDonald's Park
Brookhaven
Beech Factory Landing Field
Eastborough
WICHITA
Park East
Springdale
Midway
Mecca Acres
Lakeview Heights
Windsor Park
Greenwich Heights
Cessna Aircraft Field
McCONNELL AIR FORCE BASE
Riverside
Oaklawn
Mona Kay Heights
GYPSUM

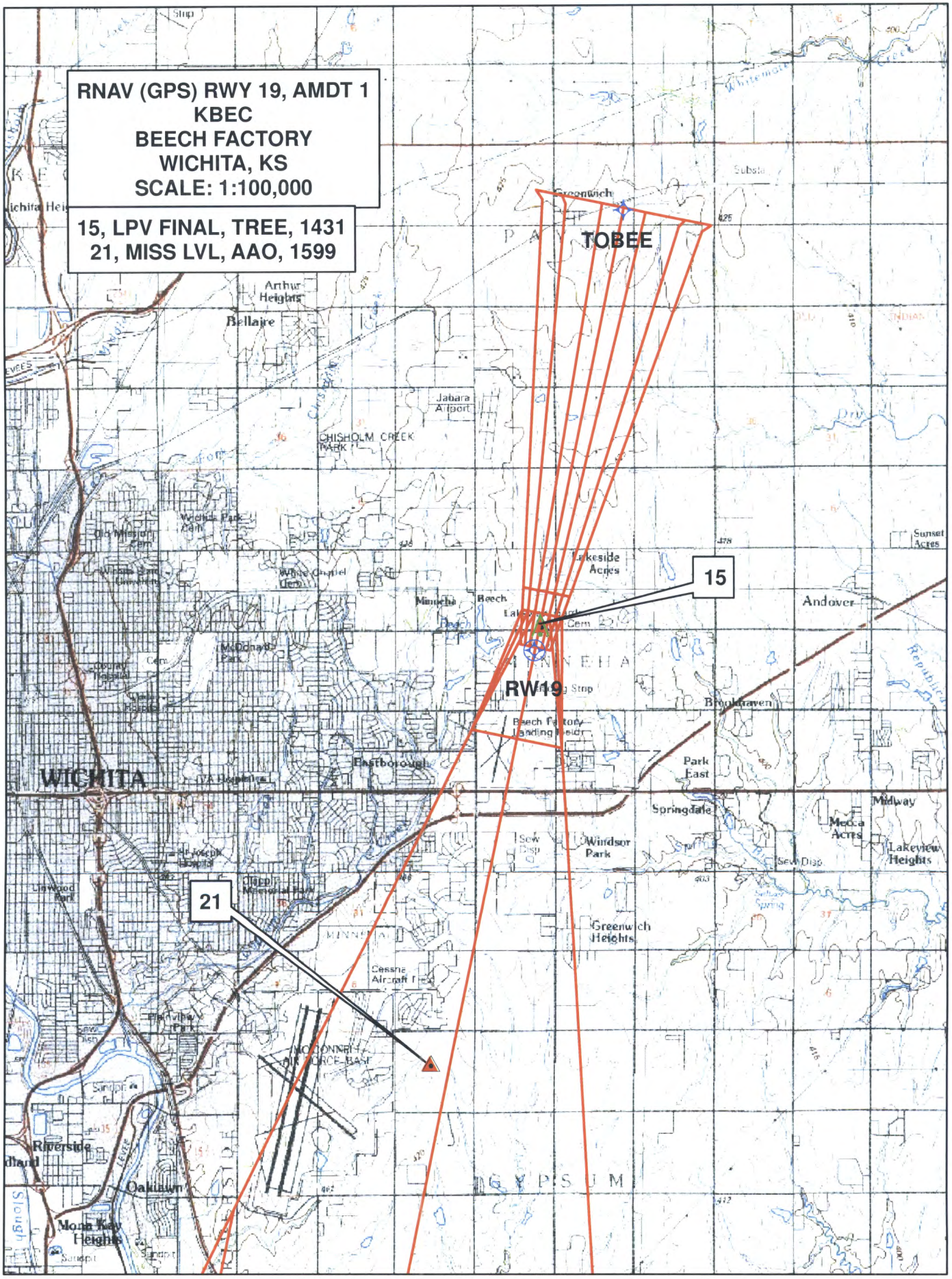
RNAV (GPS) RWY 19, AMDT 1
KBEC
BEECH FACTORY
WICHITA, KS
SCALE: 1:100,000
15, LPV FINAL, TREE, 1431
21, MISS LVL, AAO, 1599
TOBEE
15
RW19
21
WICHITA
Greenwich
Arthur Heights
Bellaire
Jabara Airport
CHISHOLM CREEK PARK
Lakeside Acres
Andover
Minneha
Beech
Brookhaven
Beech Factory Landing Field
Eastborough
Park East
Springdale
Windsor Park
Midway
Mecca Acres
Lakeview Heights
Greenwich Heights
Cessna Aircraft Field
McDONNELL AIR FORCE BASE
Riverside
Oaktown
Mona Kay Heights
GYPSUM