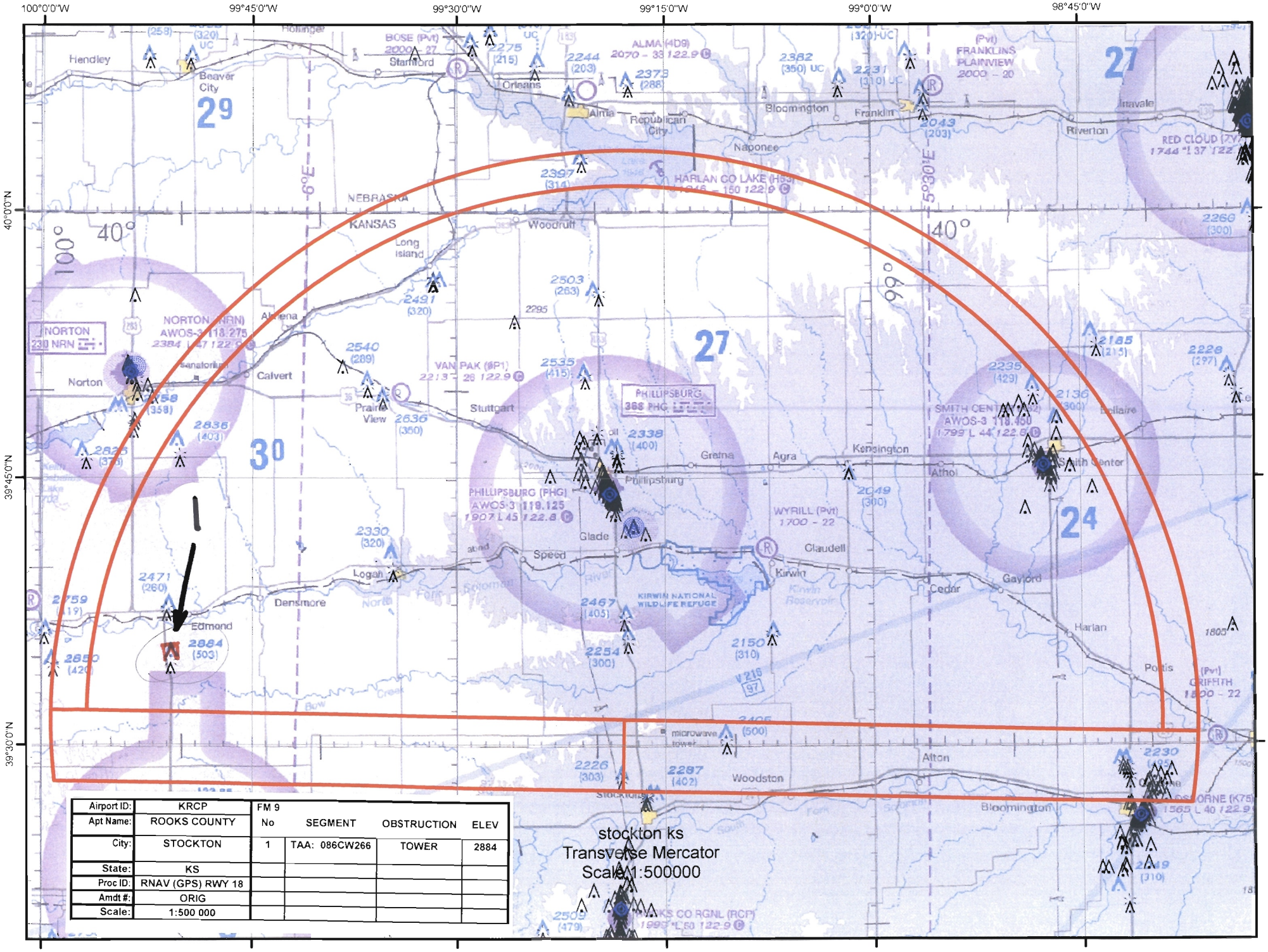

Airport ID:	KRCP	FM 9			
Apt Name:	ROOKS COUNTY	No	SEGMENT	OBSTRUCTION	ELEV
City:	STOCKTON	1	TAA: 086CW266	TOWER	2884
State:	KS				
Proc ID:	RNAV (GPS) RWY 18				
Amdt #:	ORIG				
Scale:	1:500 000				

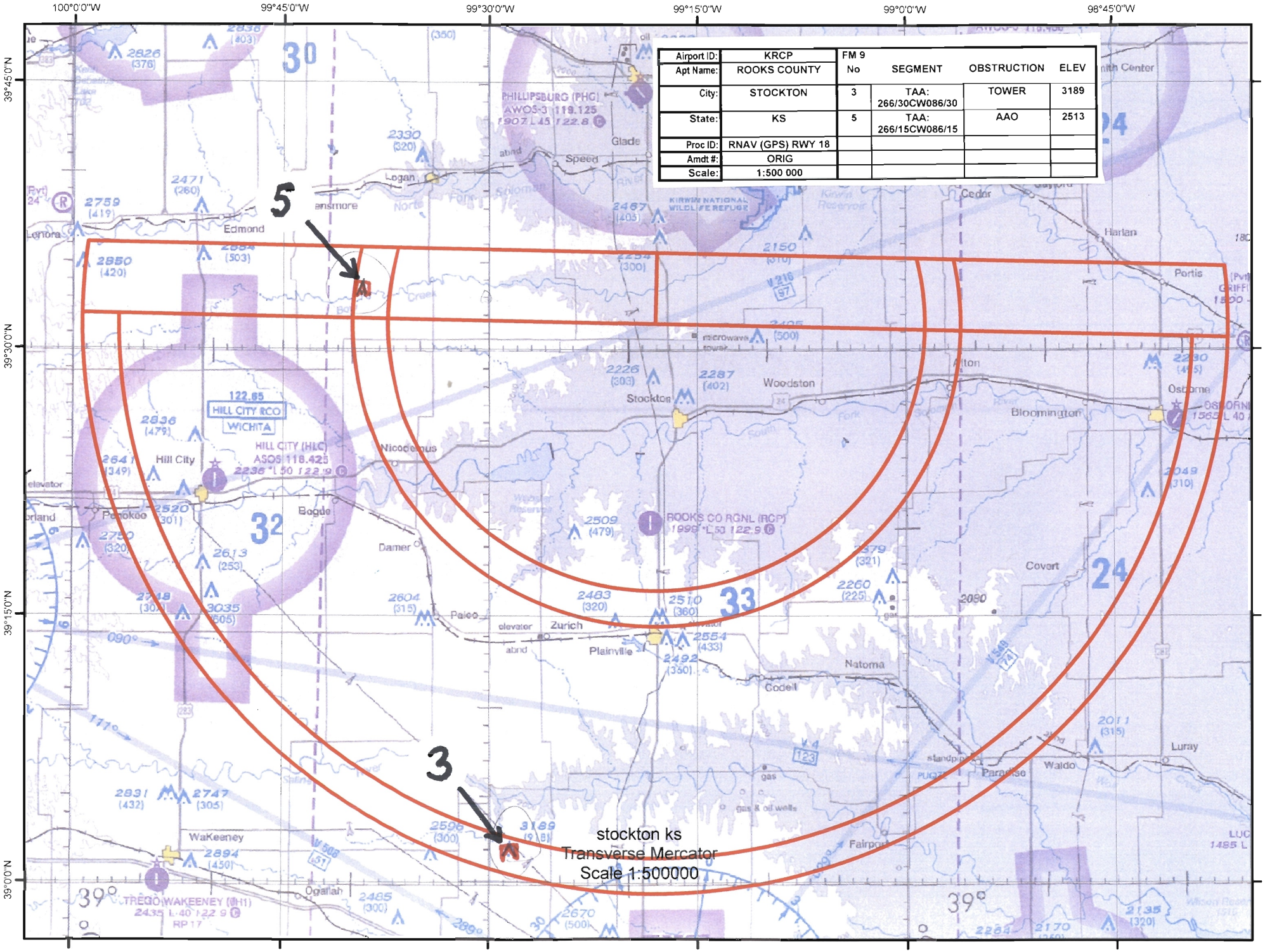

Airport ID:	KRCP	FM 9			
Apt Name:	ROOKS COUNTY	No	SEGMENT	OBSTRUCTION	ELEV
City:	STOCKTON	3	TAA: 266/30CW086/30	TOWER	3189
State:	KS	5	TAA: 266/15CW086/15	AAO	2513
Proc ID:	RNAV (GPS) RWY 18				
Amdt #:	ORIG				
Scale:	1:500 000				

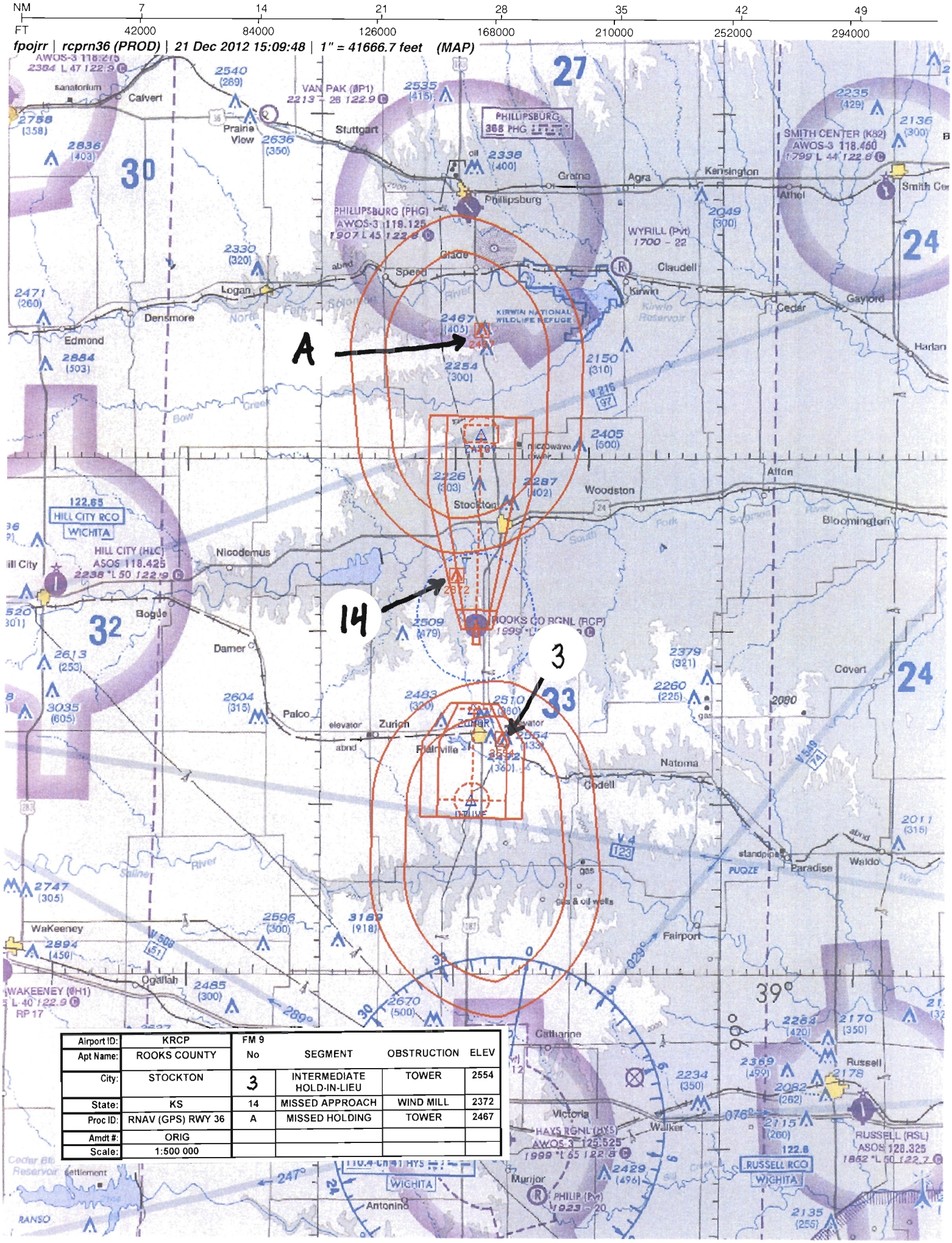

Airport ID:	KRCP	FM 9			
Apt Name:	ROOKS COUNTY	No	SEGMENT	OBSTRUCTION	ELEV
City:	STOCKTON	3	INTERMEDIATE HOLD-IN-LIEU	TOWER	2554
State:	KS	14	MISSED APPROACH	WIND MILL	2372
Proc ID:	RNAV (GPS) RWY 36	A	MISSED HOLDING	TOWER	2467
Amdt #:	ORIG				
Scale:	1:500 000				

NM 7 14 21 28 35 42 49

FT 42000 84000 126000 168000 210000 252000 294000

fpojrr | rcprn18 (PROD) | 21 Dec 2012 15:27:39 | 1" = 41666.7 feet (MAP)

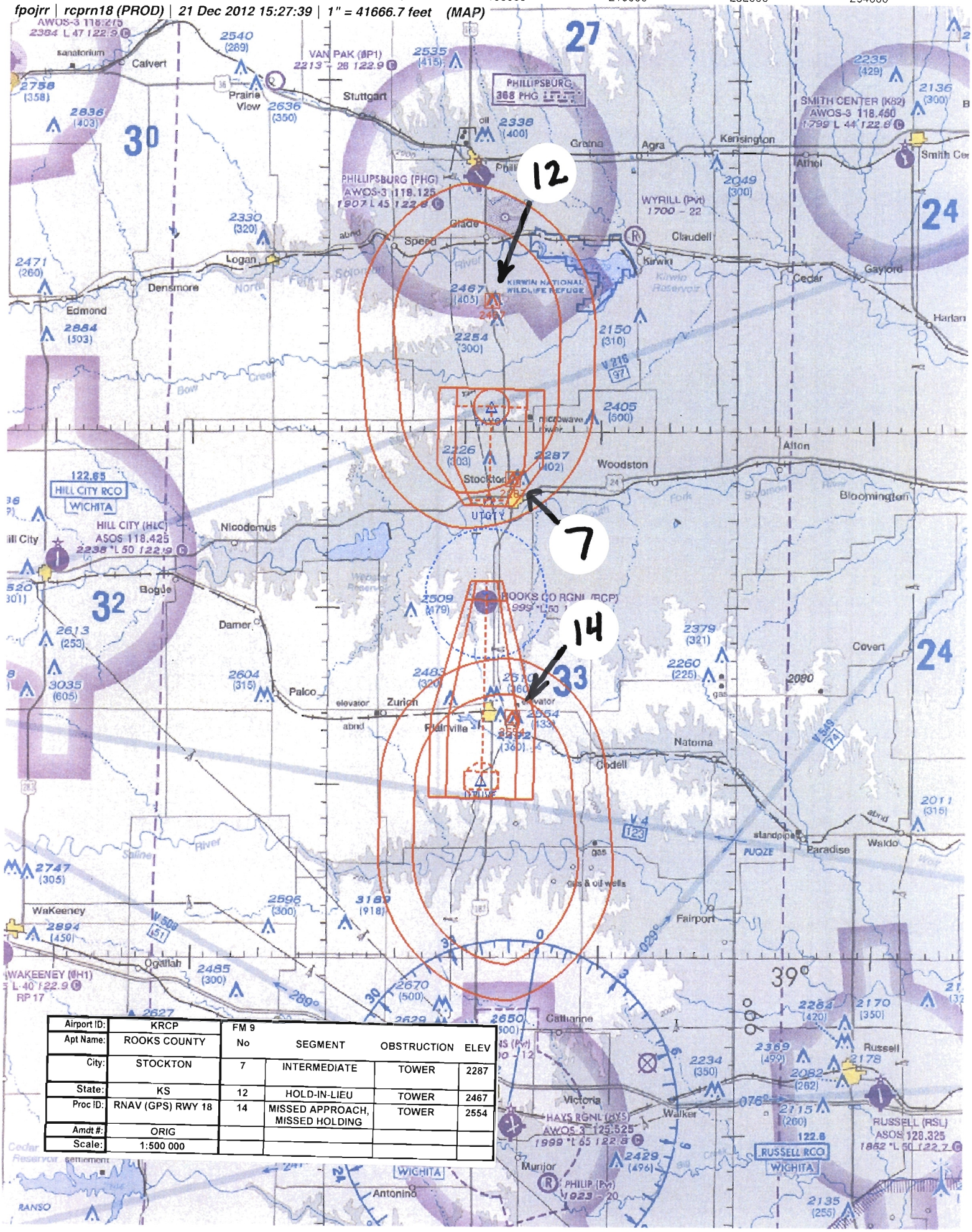

Airport ID:	KRCP	FM 9			
Apt Name:	ROOKS COUNTY	No	SEGMENT	OBSTRUCTION	ELEV
City:	STOCKTON	7	INTERMEDIATE	TOWER	2287
State:	KS	12	HOLD-IN-LIEU	TOWER	2467
Proc ID:	RNAV (GPS) RWY 18	14	MISSED APPROACH, MISSED HOLDING	TOWER	2554
Amdt #:	ORIG				
Scale:	1:500 000				

NM 1 2 3 4 5 6 7 8 9 10

FT 8000 16000 24000 32000 40000 48000 56000 64000

fpojrr | rcprn18 (PROD) | 21 Dec 2012 15:29:35 | 1" = 8333.3 feet (MAP)

		FM 9			
Airport ID:	KRCP				
Apt Name:	ROOKS COUNTY	No	SEGMENT	OBSTRUCTION	ELEV
City:	STOCKTON	7	INTERMEDIATE	TOWER	2287
State:	KS	10	LNAV FINAL	AAO	2149
Proc ID:	RNAV (GPS) RWY 18	11	LNAV STEPDOWN	TREE	2012
Amdt #:	ORIG	16	CIRC CAT A	TREE	2067
Scale:	1:100 000	17	CIRC CAT B	TOWER	2077
		18	CIRC CAT C	TOWER	2103

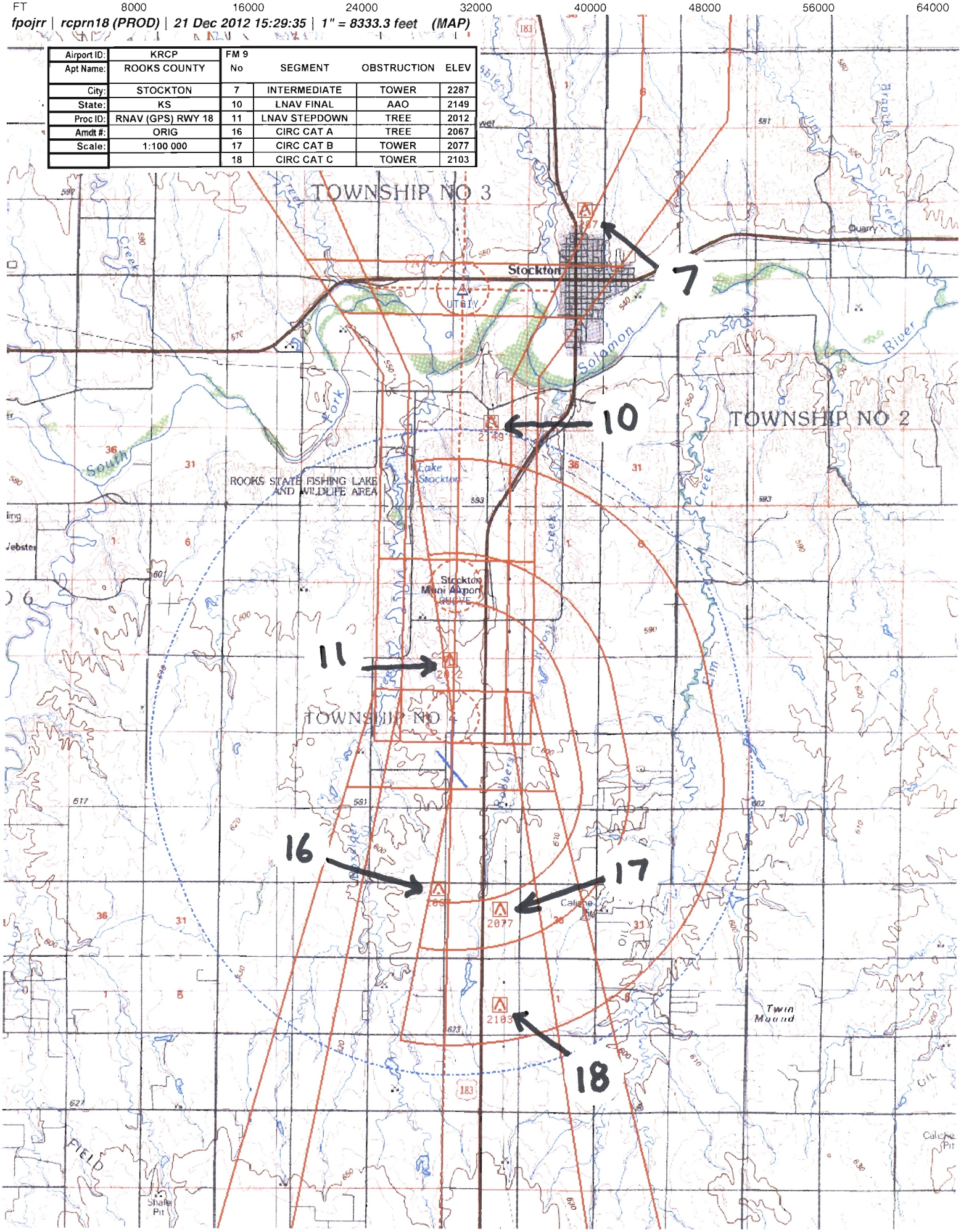

#4

NM 1 2 3 4 5 6 7 8 9 10

FT 8000 16000 24000 32000 40000 48000 56000 64000

fpojrr | rcprn18 (PROD) | 21 Dec 2012 15:32:53 | 1" = 8333.3 feet (MAP)

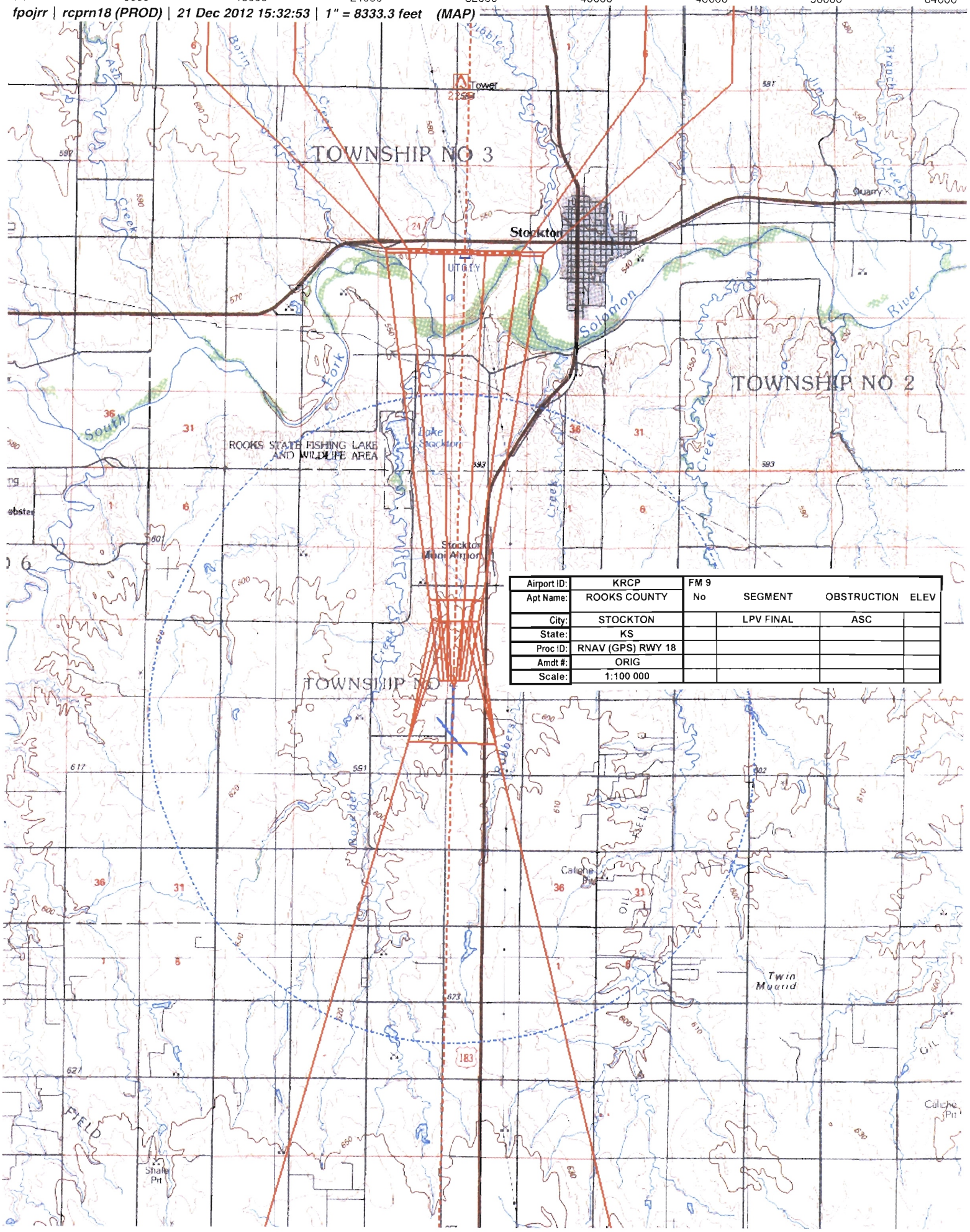

Airport ID:	KRCP	FM 9			
Apt Name:	ROOKS COUNTY	No	SEGMENT	OBSTRUCTION	ELEV
City:	STOCKTON		LPV FINAL	ASC	
State:	KS				
Proc ID:	RNAV (GPS) RWY 18				
Amdt #:	ORIG				
Scale:	1:100 000				

#5

NM 1 2 3 4 5 6 7 8 9 10

FT 8000 16000 24000 32000 40000 48000 56000 64000

fpojrr | rcprn18 (PROD) | 21 Dec 2012 15:33:15 | 1" = 8333.3 feet (MAP)

Airport ID:	KRCP	FM 9			
Apt Name:	ROOKS COUNTY	No	SEGMENT	OBSTRUCTION	ELEV
City:	STOCKTON	9	LNAV/VNAV FINAL	THLD	1999
State:	KS				
Proc ID:	RNAV (GPS) RWY 18				
Amdt #:	ORIG				
Scale:	1:100 000				

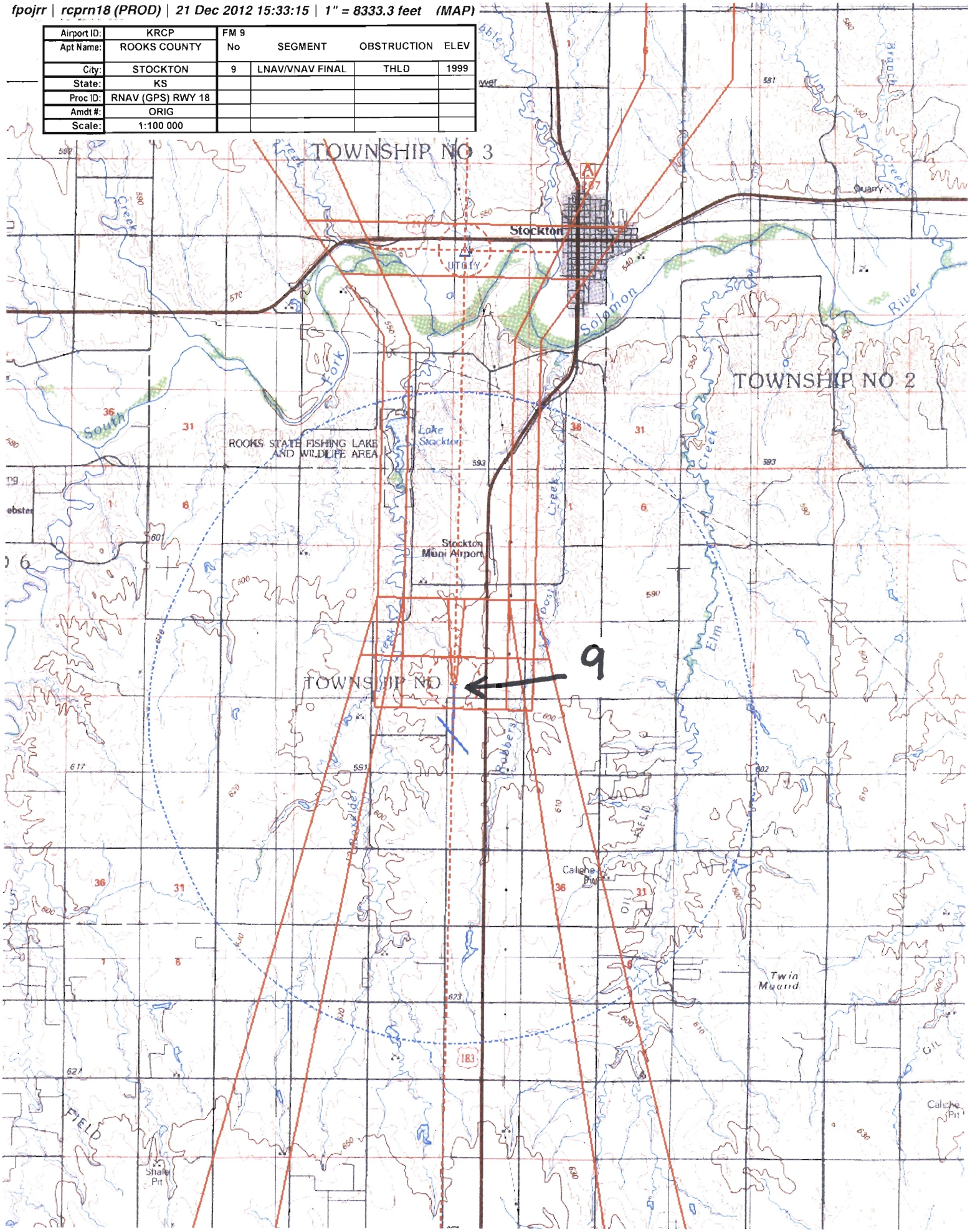

NM 1 2 3 4 5 6 7 8 9 10

FT 8000 16000 24000 32000 40000 48000 56000 64000

fpojrr | rcprn36 (PROD) | 21 Dec 2012 15:13:05 | 1" = 8333.3 feet (MAP)

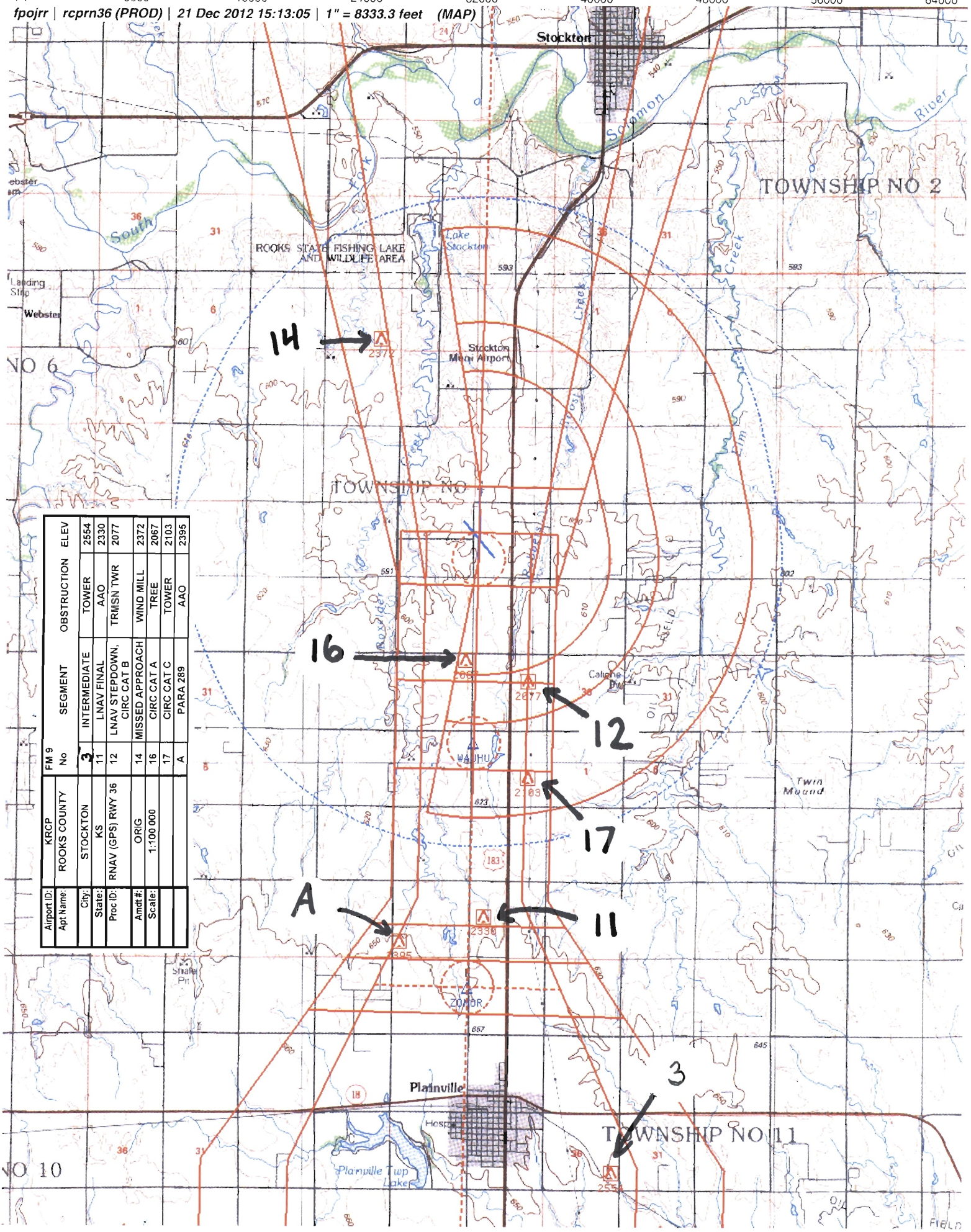

Airport ID:	KRCP	FM 9			
Apt Name:	ROOKS COUNTY	No	SEGMENT	OBSTRUCTION	ELEV
City:	STOCKTON	3	INTERMEDIATE	TOWER	2554
State:	KS	11	LNAV FINAL	AAO	2330
Proc ID:	RNAV (GPS) RWY 36	12	LNAV STEPDOWN, CIRC CAT B	TRMSN TWR	2077
Amdt #:	ORIG	14	MISSED APPROACH	WIND MILL	2372
Scale:	1:100 000	16	CIRC CAT A	TREE	2067
		17	CIRC CAT C	TOWER	2103
		A	PARA 289	AAO	2395

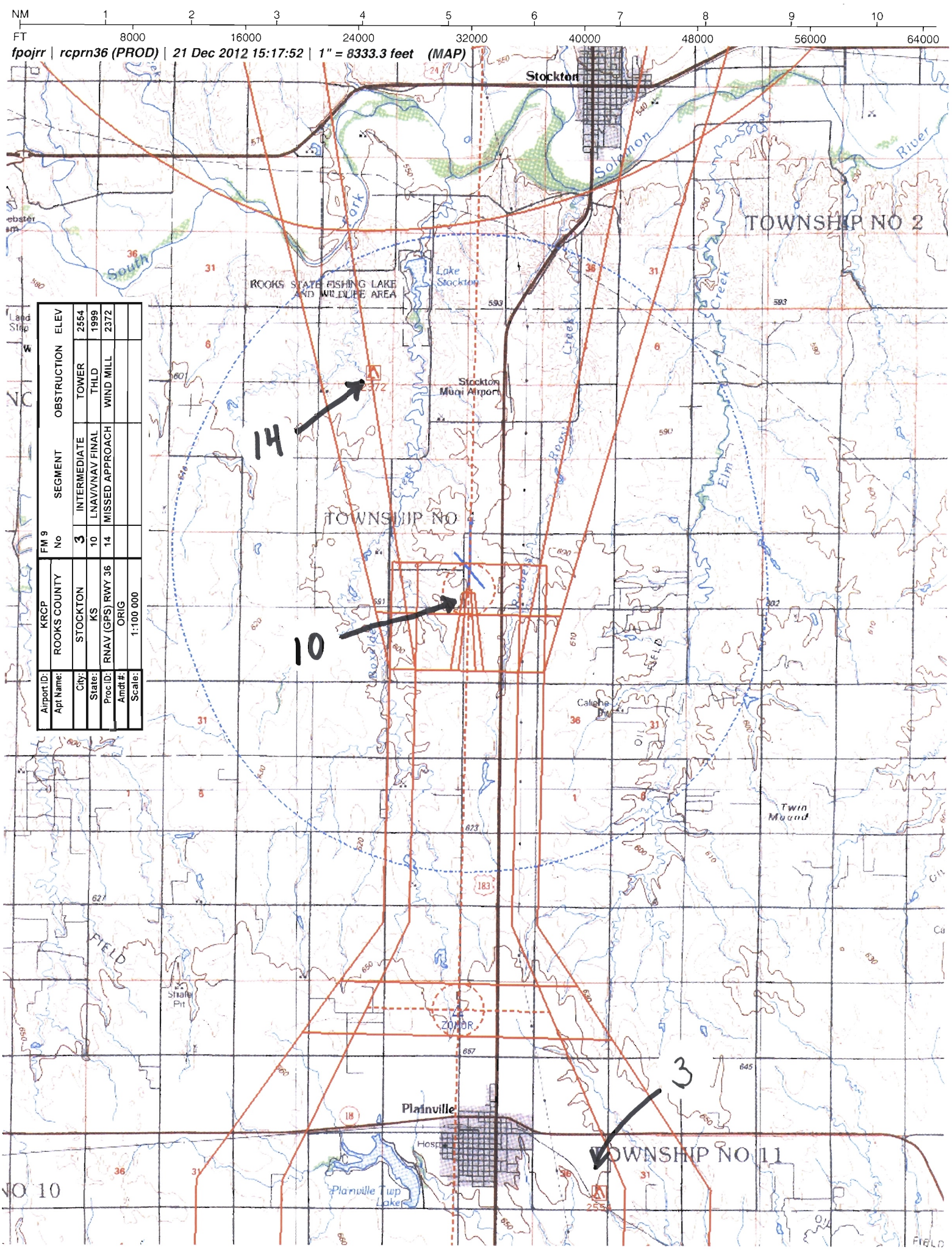
NM 1 2 3 4 5 6 7 8 9 10
FT 8000 16000 24000 32000 40000 48000 56000 64000
fpojrr | rcprn36 (PROD) | 21 Dec 2012 15:17:52 | 1" = 8333.3 feet (MAP)
Stockton
TOWNSHIP NO 2
ROOKS STATE FISHING LAKE AND WILDLIFE AREA
Lake Stockton
Stockton Muni Airport
TOWNSHIP NO 4
Caliche Pit
Twin Mound
Plainville
TOWNSHIP NO 11
Plainville Twp Lake
14
10
3
Airport ID: KRCP
Apt Name: ROOKS COUNTY
City: STOCKTON
State: KS
Proc ID: RNAV (GPS) RWY 36
Amdt #: ORIG
Scale: 1:100 000
FM 9
No SEGMENT OBSTRUCTION ELEV
3 INTERMEDIATE TOWER 2554
10 LNAV/VNAV FINAL THLD 1999
14 MISSED APPROACH WIND MILL 2372

NM 1 2 3 4 5 6 7 8 9 10

FT 8000 16000 24000 32000 40000 48000 56000 64000

fpojrr | rcprn36 (PROD) | 21 Dec 2012 15:18:56 | 1" = 8333.3 feet (MAP)

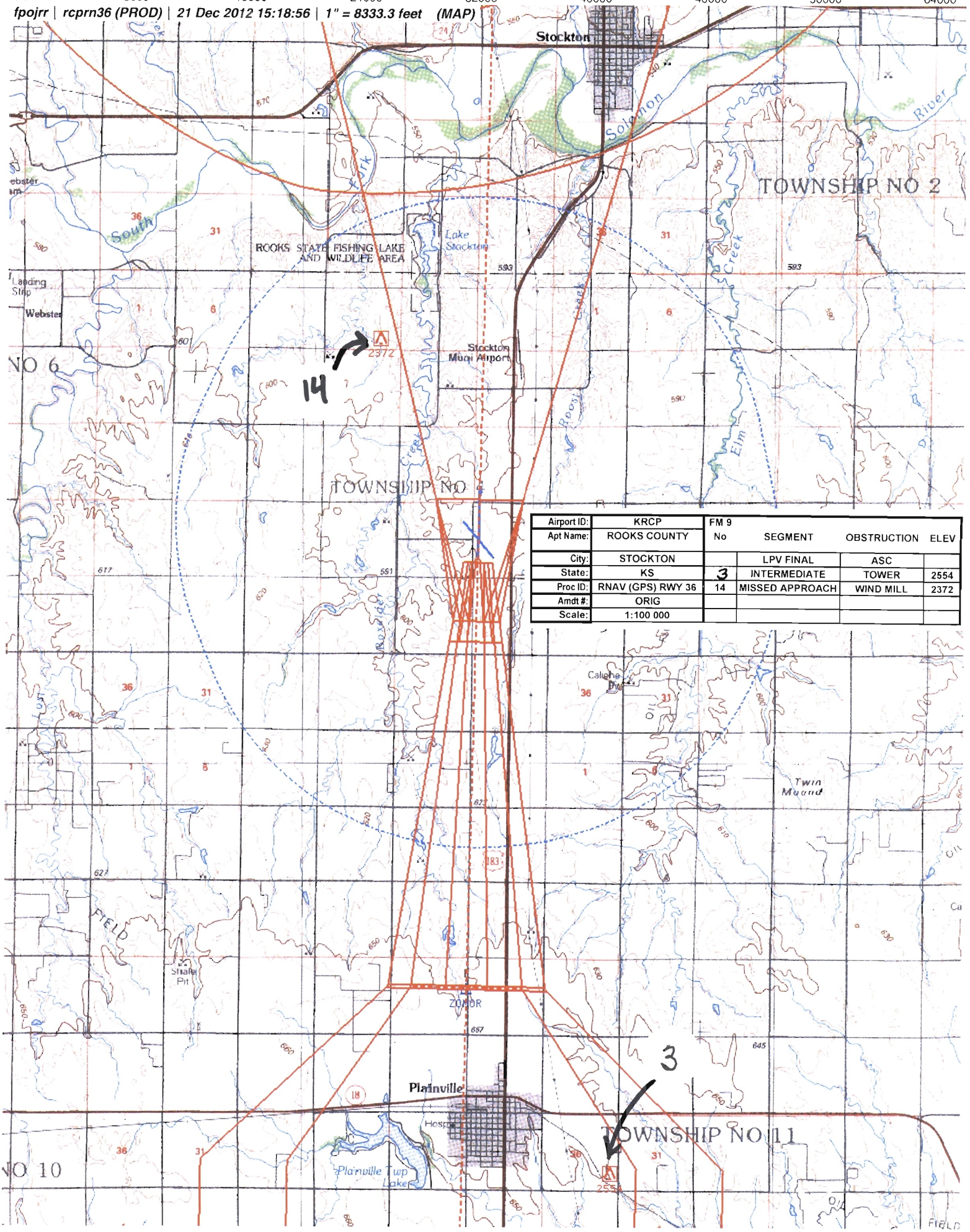

Airport ID:	KRCP	FM 9			
Apt Name:	ROOKS COUNTY	No	SEGMENT	OBSTRUCTION	ELEV
City:	STOCKTON		LPV FINAL	ASC	
State:	KS	3	INTERMEDIATE	TOWER	2554
Proc ID:	RNAV (GPS) RWY 36	14	MISSED APPROACH	WIND MILL	2372
Amdt #:	ORIG				
Scale:	1:100 000				