NM 7 14 21 28 35 42 49
FT 42000 84000 126000 168000 210000 252000 294000

fpowdc | fedra35r (PROD) | 18 Oct 2012 13:50:03 | 1" = 41666.7 feet (MAP)

Airport ID:	KSDF RW35R
Apt Name:	LOUISVILLE INTL-STANDIFORD FIELD
City:	LOUISVILLE
State:	KY
Scale:	1:500,000
Proc ID:	FEDRA (RNAV)
Amdt#:	TWO

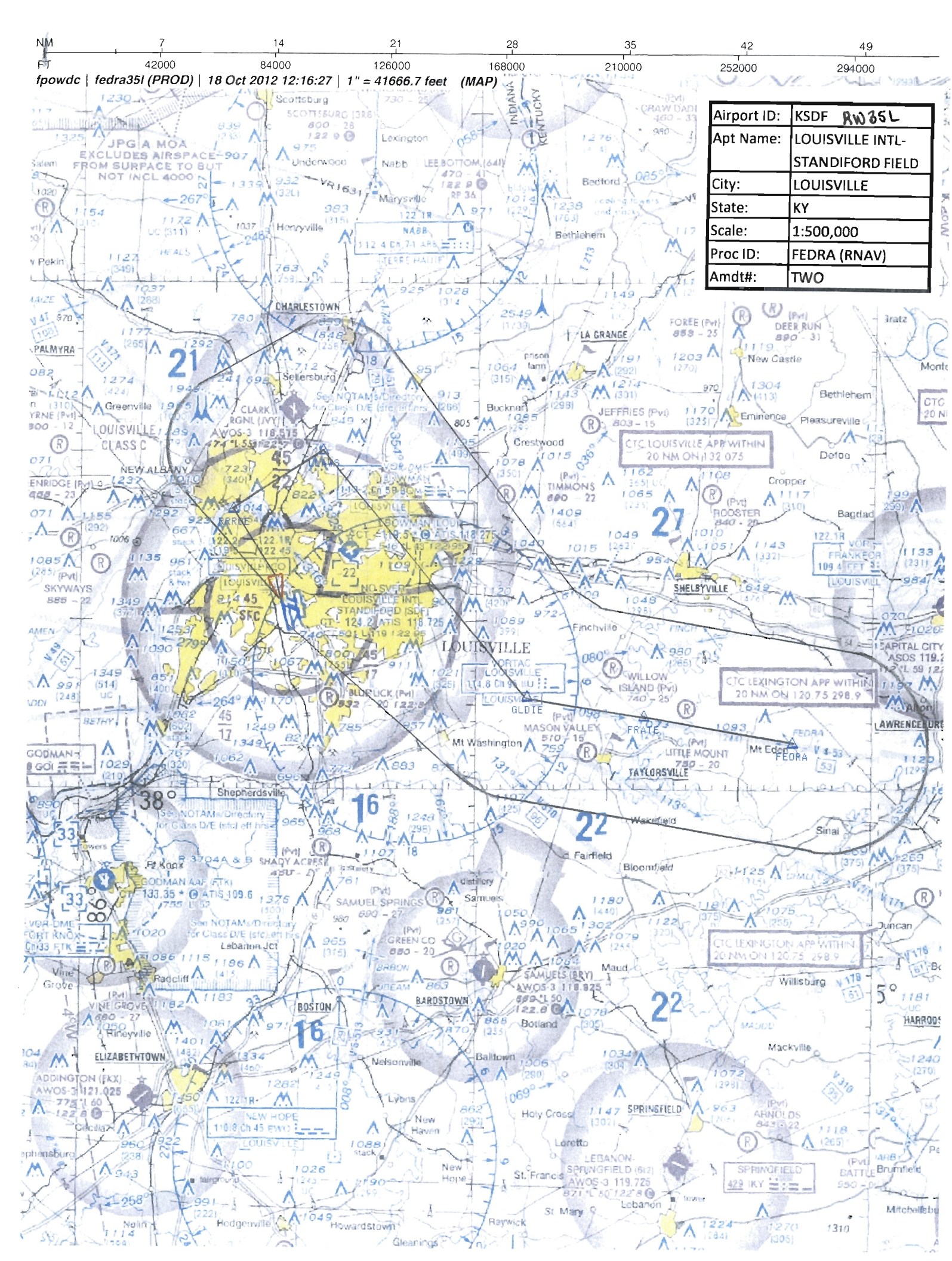

Airport ID:	KSDF RW35L
Apt Name:	LOUISVILLE INTL-STANDIFORD FIELD
City:	LOUISVILLE
State:	KY
Scale:	1:500,000
Proc ID:	FEDRA (RNAV)
Amdt#:	TWO

NM 7 14 21 28 35 42 49

FT 42000 84000 126000 168000 210000 252000 294000

fpowdc | fedra35l (PROD) | 18 Oct 2012 14:25:55 | 1" = 41666.7 feet (MAP)

Airport ID:	KSDF	FM-15B SHIPR TRANSITION			
Apt Name:	LOUISVILLE INTL-STANDIFORD FIELD	No #	Segment SHIPR TRAN.	Obstruction TOWER	Elev 1998
City:	LOUISVILLE				
State:	KY				
Scale:	1:500,000				
Proc ID:	FEDRA (RNAV)				
Amdt#:	TWO				

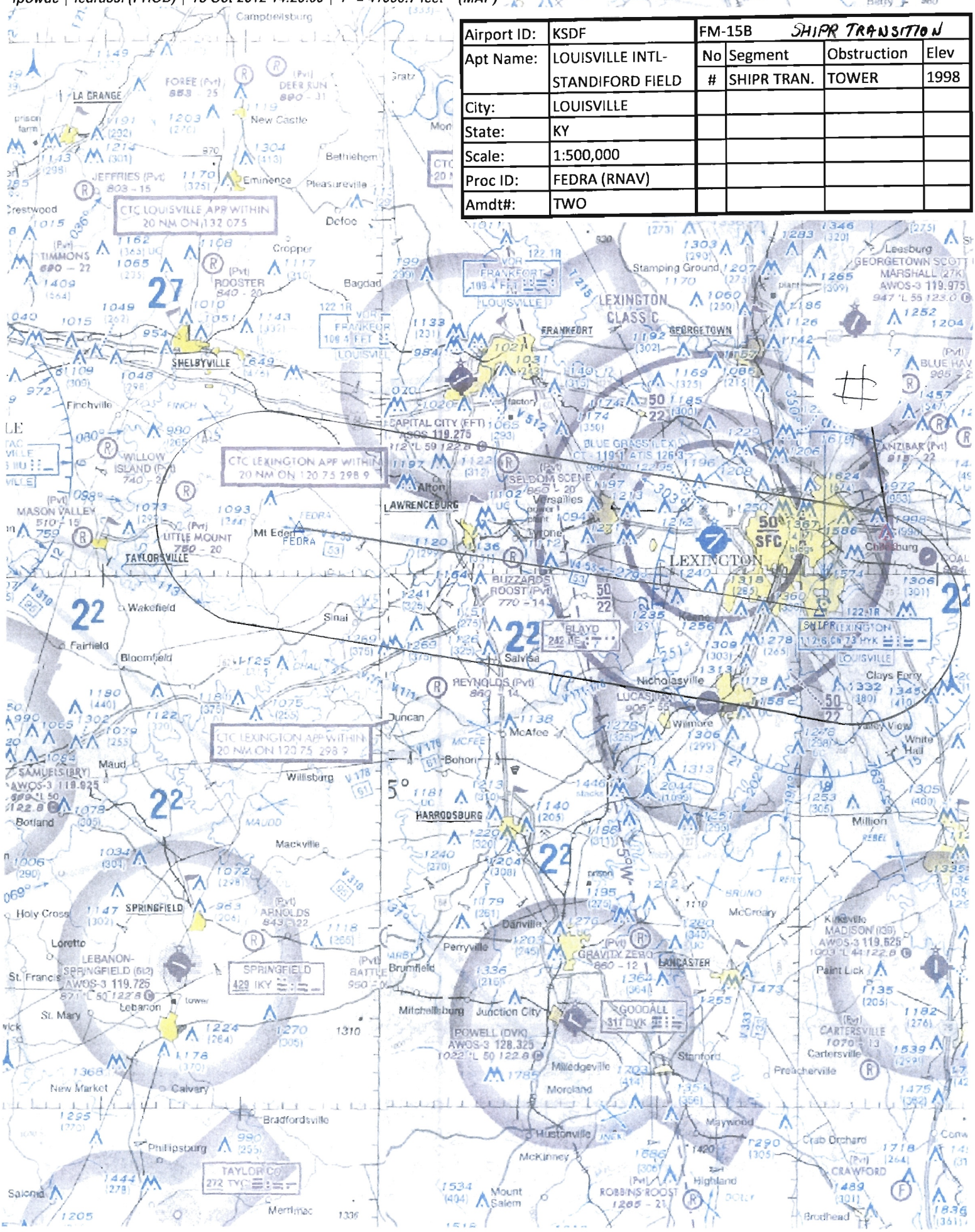

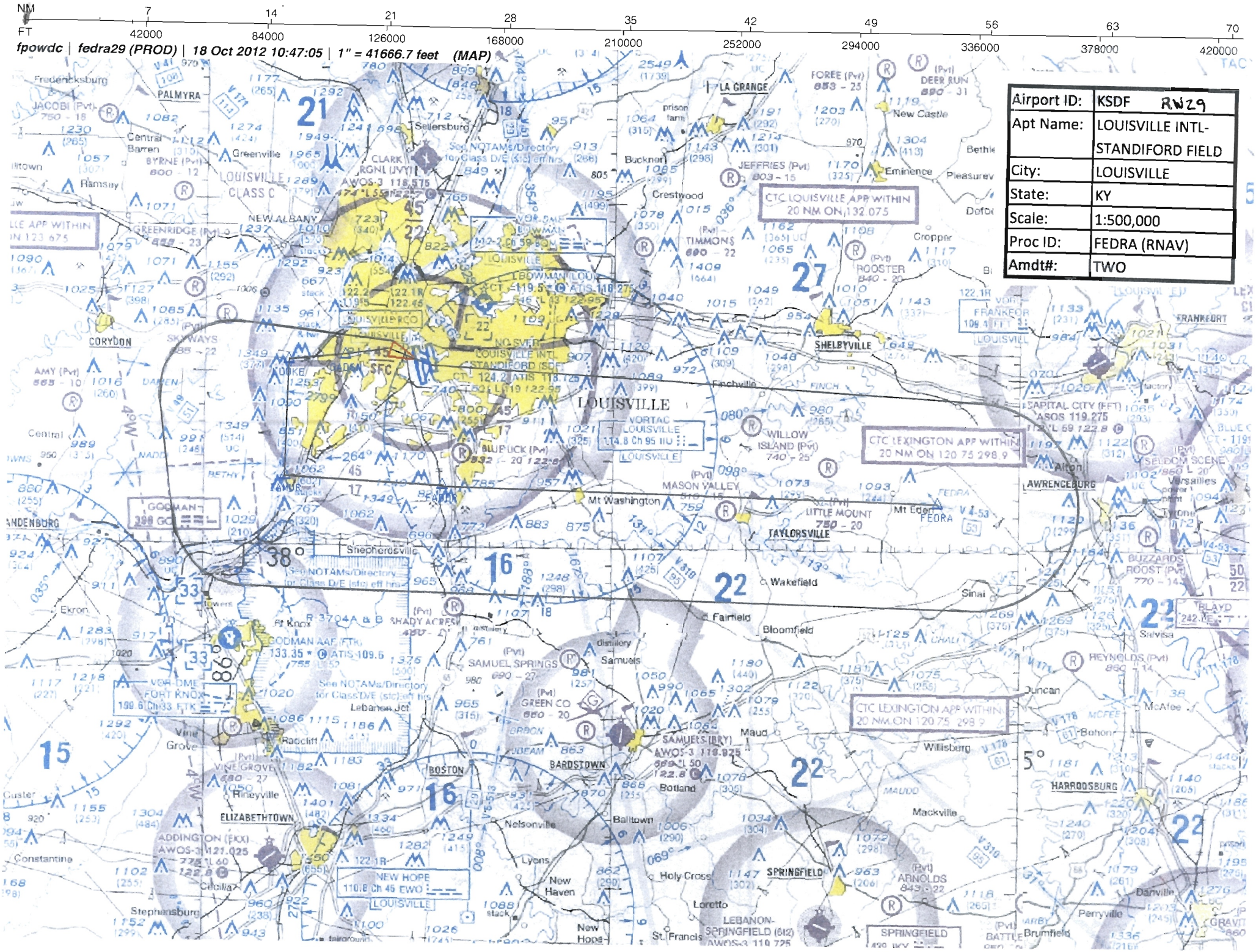

Airport ID:	KSDF RW29
Apt Name:	LOUISVILLE INTL-STANDIFORD FIELD
City:	LOUISVILLE
State:	KY
Scale:	1:500,000
Proc ID:	FEDRA (RNAV)
Amdt#:	TWO

NM 7 14 21 28 35 42 49 56 63 70

FT 42000 84000 126000 168000 210000 252000 294000 336000 378000 420000

fpowdc | fedra17r (PROD) | 18 Oct 2012 08:25:43 | 1" = 41666.7 feet (MAP)

Airport ID:	KSDF
Apt Name:	LOUISVILLE INTL-STANDIFORD FIELD
City:	LOUISVILLE
State:	KY
Scale:	1:500,000
Proc ID:	FEDRA (RNAV)
Amdt#:	TWO

FM-15B RW17R OHAGI TRANSITION

No	Segment	Obstruction	Elev
#	ROUTE	TOWER	1067
%	OHAGI TRAN.	TOWER	2044

NM 7 14 21 28 35 42 49

FT 42000 84000 126000 168000 210000 252000 294000

FEDRA17L

fpowdc | ~~sdffedra~~ (PROD) | 17 Oct 2012 08:41:45 | 1" = 41666.7 feet (MAP)

FROM SURFACE TO BUT NOT INCL 4000

Airport ID:	KSDF	FM-15B			RW17L
Apt Name:	LOUISVILLE INTL-STANDIFORD FIELD	No #	Segment ROUTE	Obstruction TOWER	Elev 1067
City:	LOUISVILLE				
State:	KY				
Scale:	1:500,000				
Proc ID:	FEDRA (RNAV)				
Amdt#:	TWO				

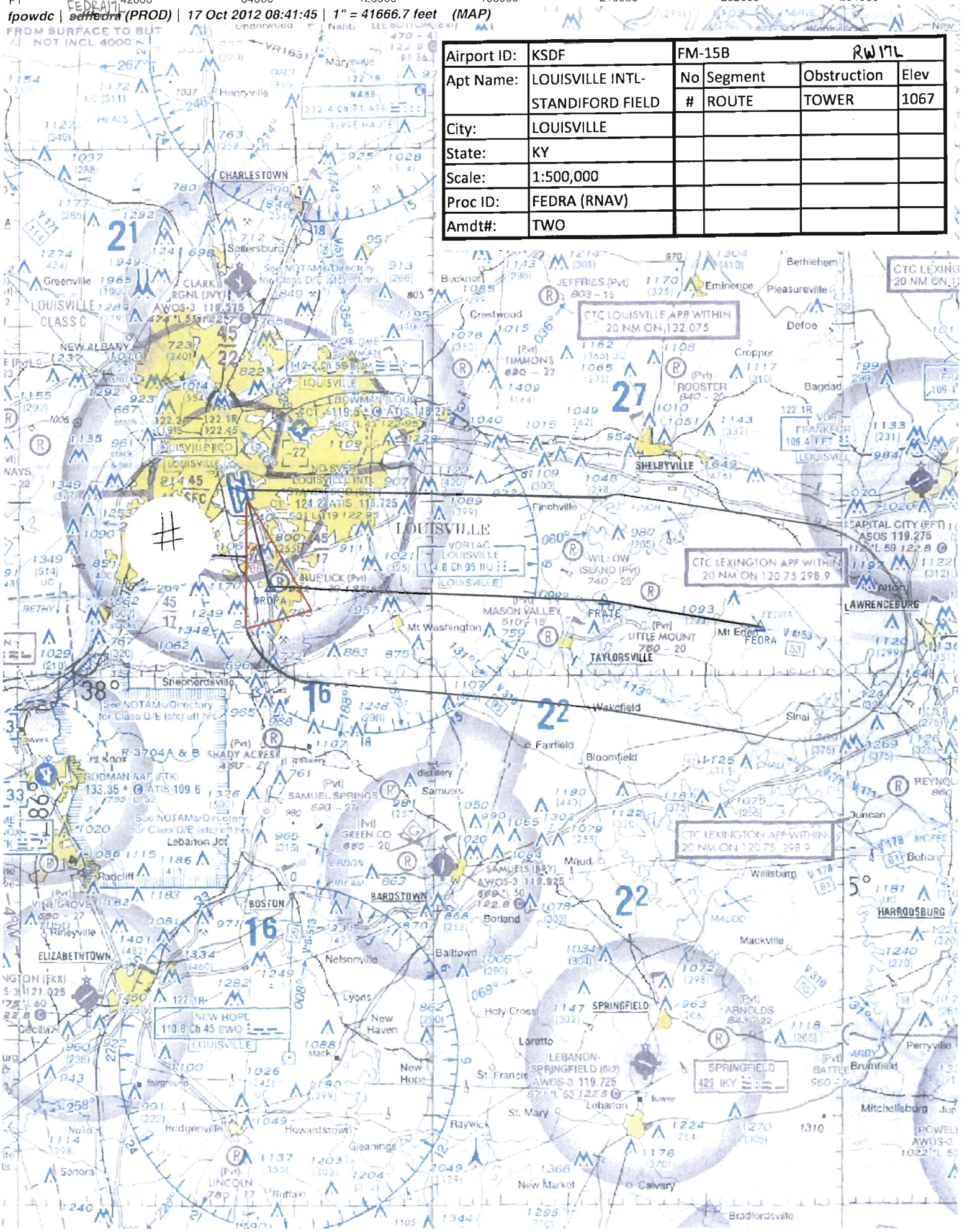

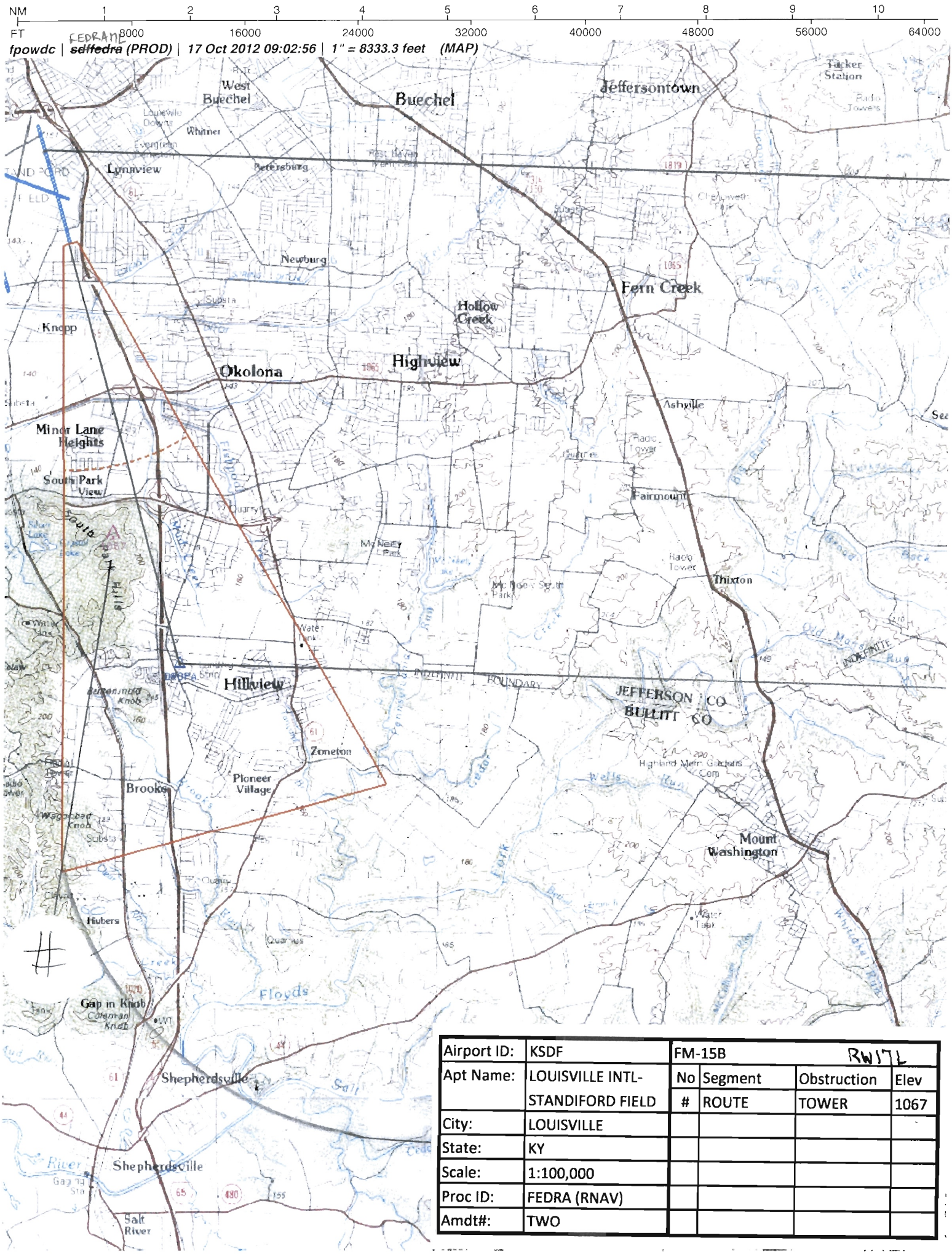

Airport ID:	KSDF	FM-15B RW17L			
Apt Name:	LOUISVILLE INTL-STANDIFORD FIELD	No #	Segment ROUTE	Obstruction TOWER	Elev 1067
City:	LOUISVILLE				
State:	KY				
Scale:	1:100,000				
Proc ID:	FEDRA (RNAV)				
Amdt#:	TWO				

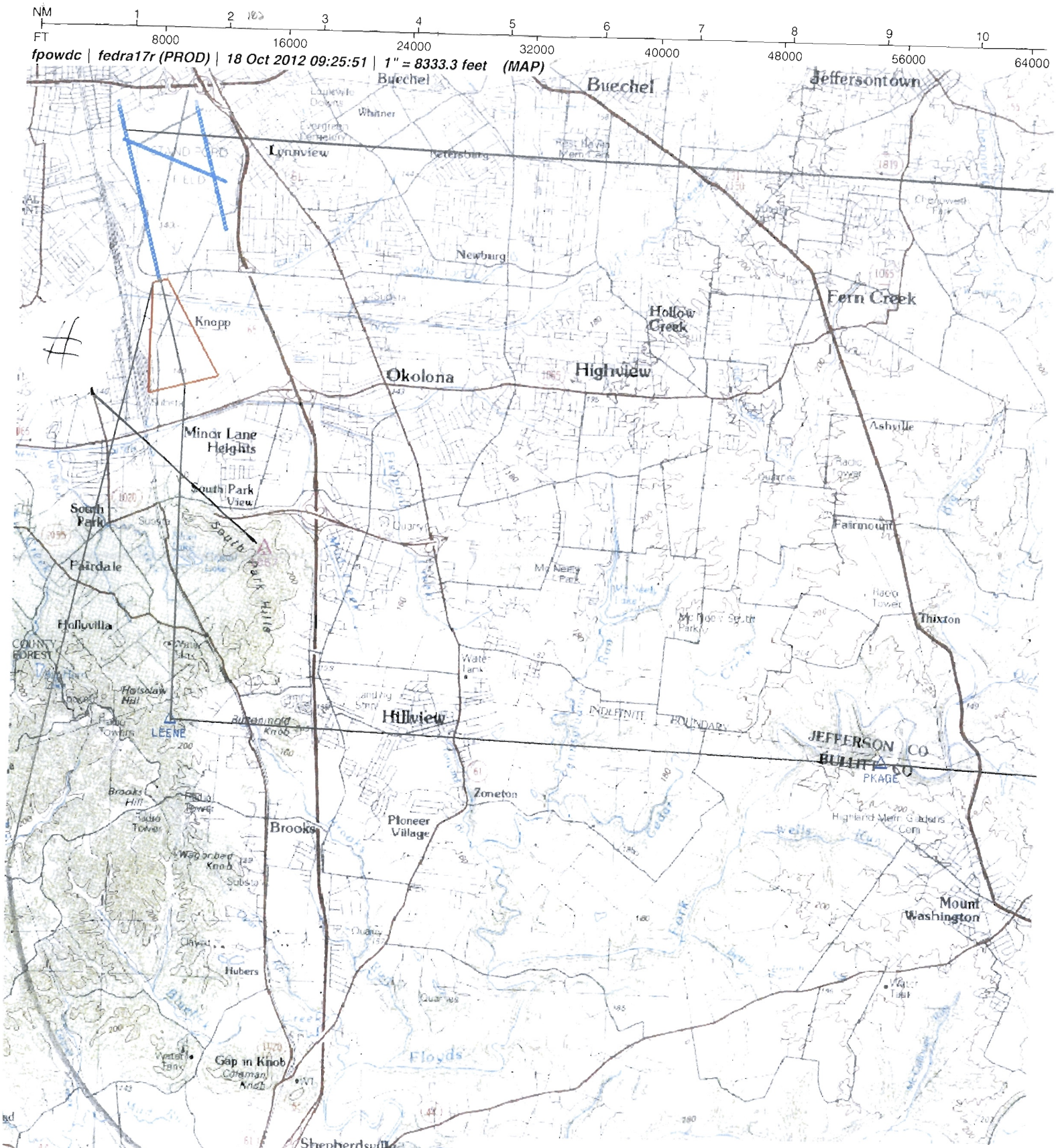

Airport ID:	KSDF	FM-15B			RW17R
Apt Name:	LOUISVILLE INTL-STANDIFORD FIELD	No #	Segment ROUTE	Obstruction TOWER	Elev 1067
City:	LOUISVILLE				
State:	KY				
Scale:	1:100,000				
Proc ID:	FEDRA (RNAV)				
Amdt#:	TWO				

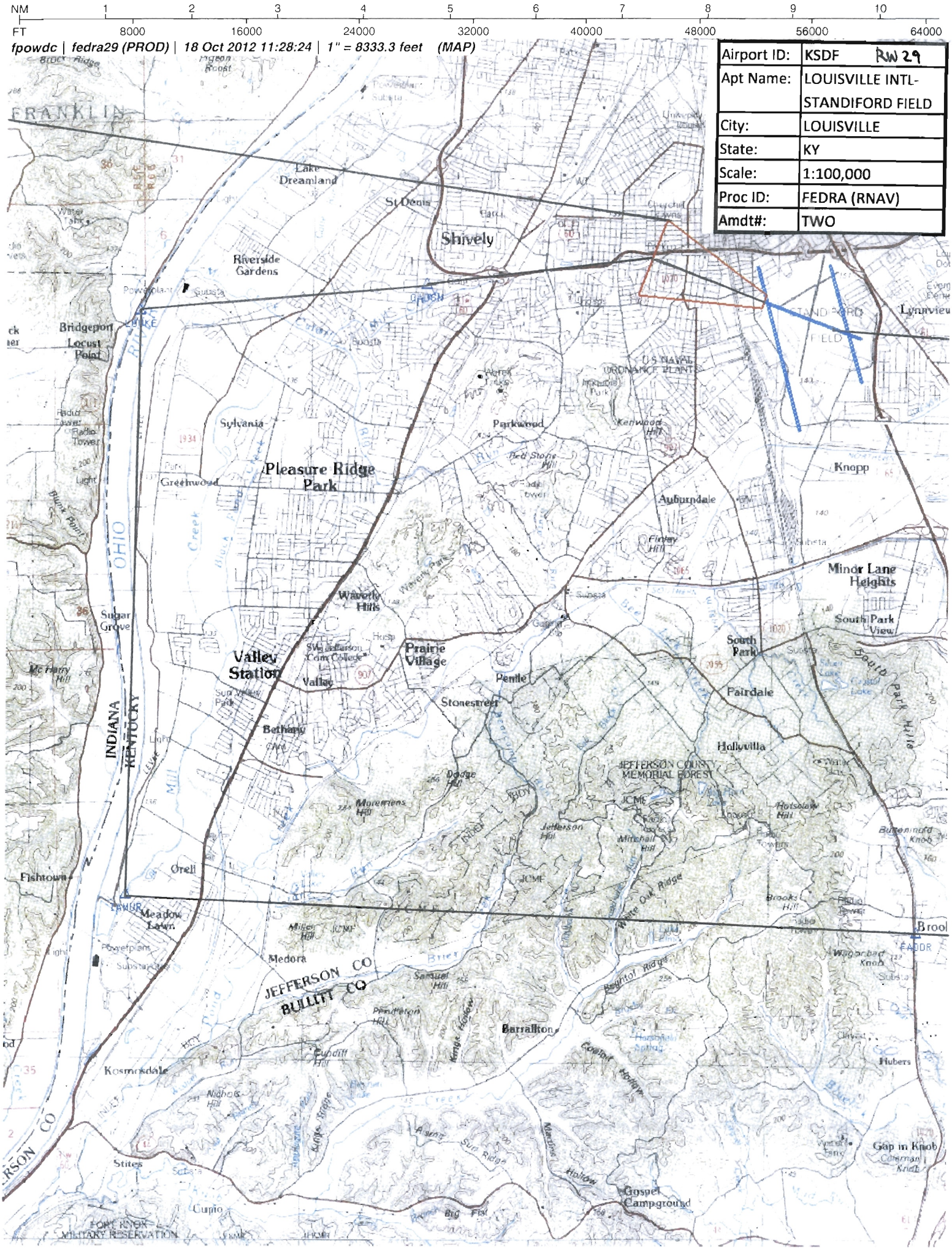
NM 1 2 3 4 5 6 7 8 9 10
FT 8000 16000 24000 32000 40000 48000 56000 64000
fpowdc | fedra29 (PROD) | 18 Oct 2012 11:28:24 | 1" = 8333.3 feet (MAP)
Airport ID: KSDF RW 29
Apt Name: LOUISVILLE INTL-STANDIFORD FIELD
City: LOUISVILLE
State: KY
Scale: 1:100,000
Proc ID: FEDRA (RNAV)
Amdt#: TWO
FRANKLIN
Lake Dreamland
St Denis
Shively
Riverside Gardens
Bridgeport
Locust Point
Sylvania
Parkwood
U.S. NAVAL ORDNANCE PLANT
Pleasure Ridge Park
Greenwood
Auburndale
Knopp
Minor Lane Heights
South Park View
South Park
Pairdale
Waverly Hills
Sugar Grove
Valley Station
Prairie Village
Valley
Penile
Stonestreet
Bethany
INDIANA
KENTUCKY
OHIO
Hollyvilla
JEFFERSON COUNTY MEMORIAL FOREST
Fishtown
Orell
Meadow Lawn
Medora
JEFFERSON CO
BULLITT CO
Barrallton
Kosmosdale
Stites
Cupio
Gap in Knob
Gospel Campground
FORT KNOX MILITARY RESERVATION

Airport ID:	KSDF RW 35L
Apt Name:	LOUISVILLE INTL-STANDIFORD FIELD
City:	LOUISVILLE
State:	KY
Scale:	1:100,000
Proc ID:	FEDRA (RNAV)
Amdt#:	TWO

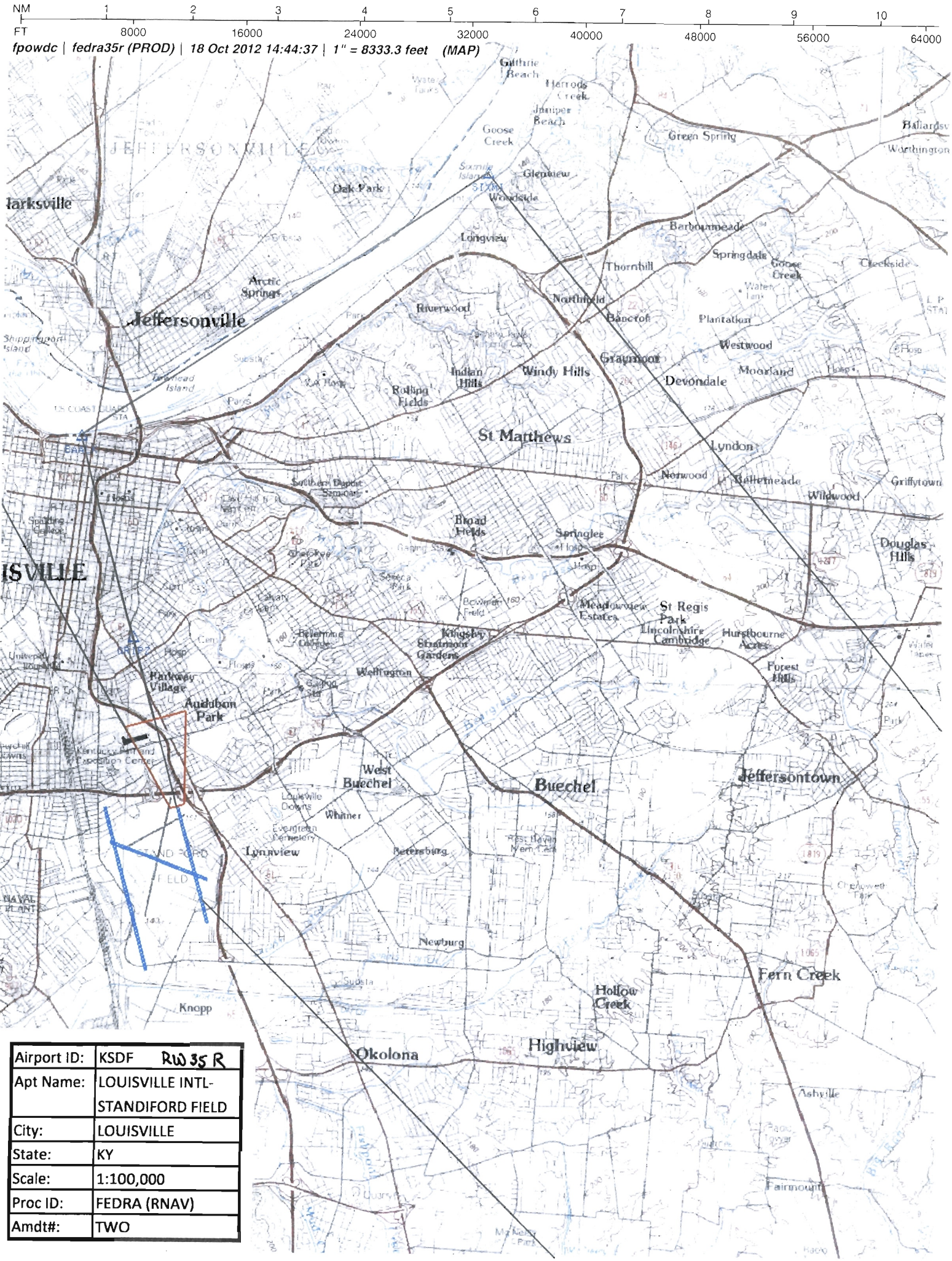
NM 1 2 3 4 5 6 7 8 9 10
FT 8000 16000 24000 32000 40000 48000 56000 64000
fpowdc | fedra35r (PROD) | 18 Oct 2012 14:44:37 | 1" = 8333.3 feet (MAP)
Jeffersonville
St Matthews
Buechel
Jeffersontown
Fern Creek
Highview
Okolona
Lyndon
Louisville International-Standiford Field
Airport ID: KSDF RW 35 R
Apt Name: LOUISVILLE INTL-STANDIFORD FIELD
City: LOUISVILLE
State: KY
Scale: 1:100,000
Proc ID: FEDRA (RNAV)
Amdt#: TWO