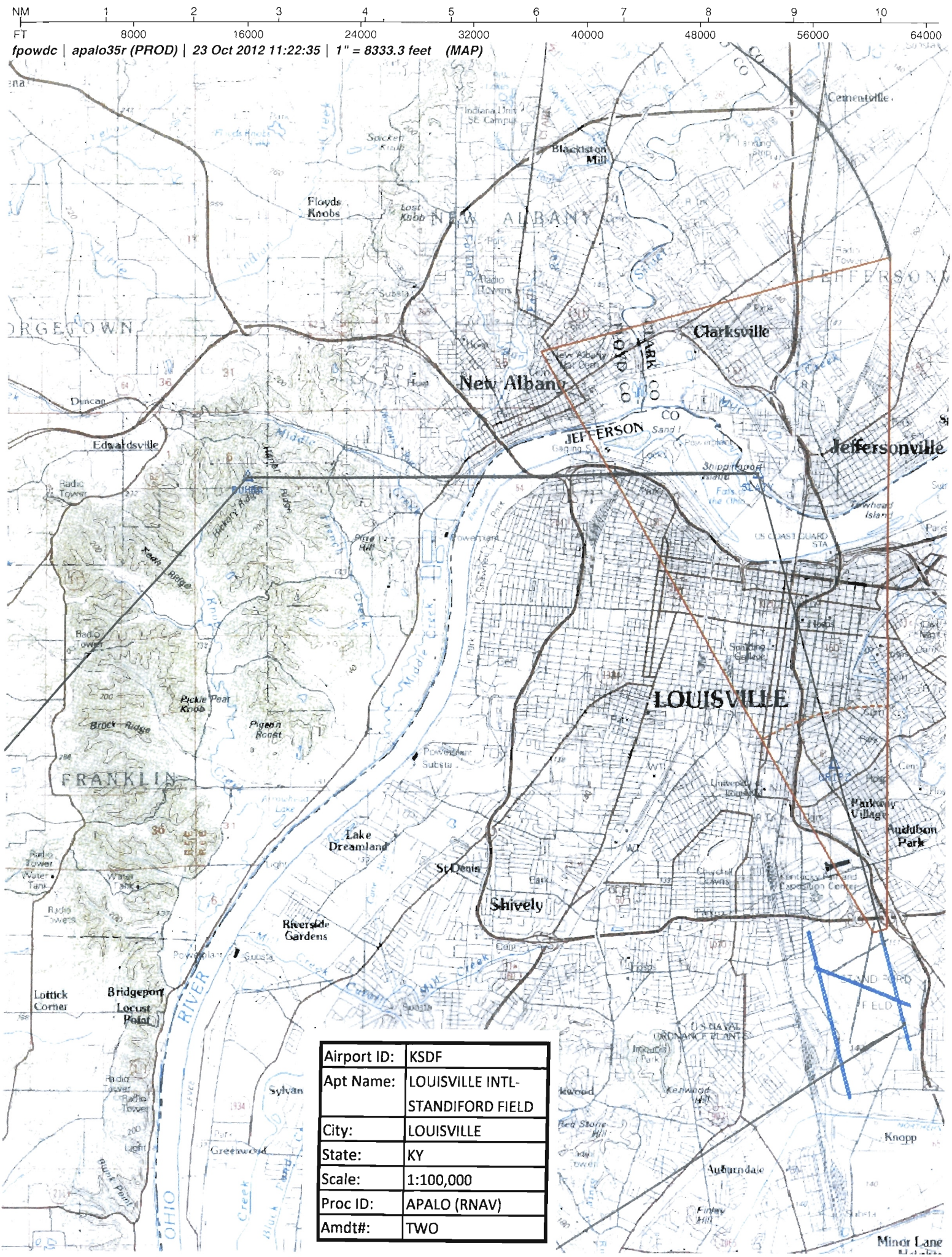

Airport ID:	KSDF
Apt Name:	LOUISVILLE INTL-STANDIFORD FIELD
City:	LOUISVILLE
State:	KY
Scale:	1:100,000
Proc ID:	APALO (RNAV)
Amdt#:	TWO

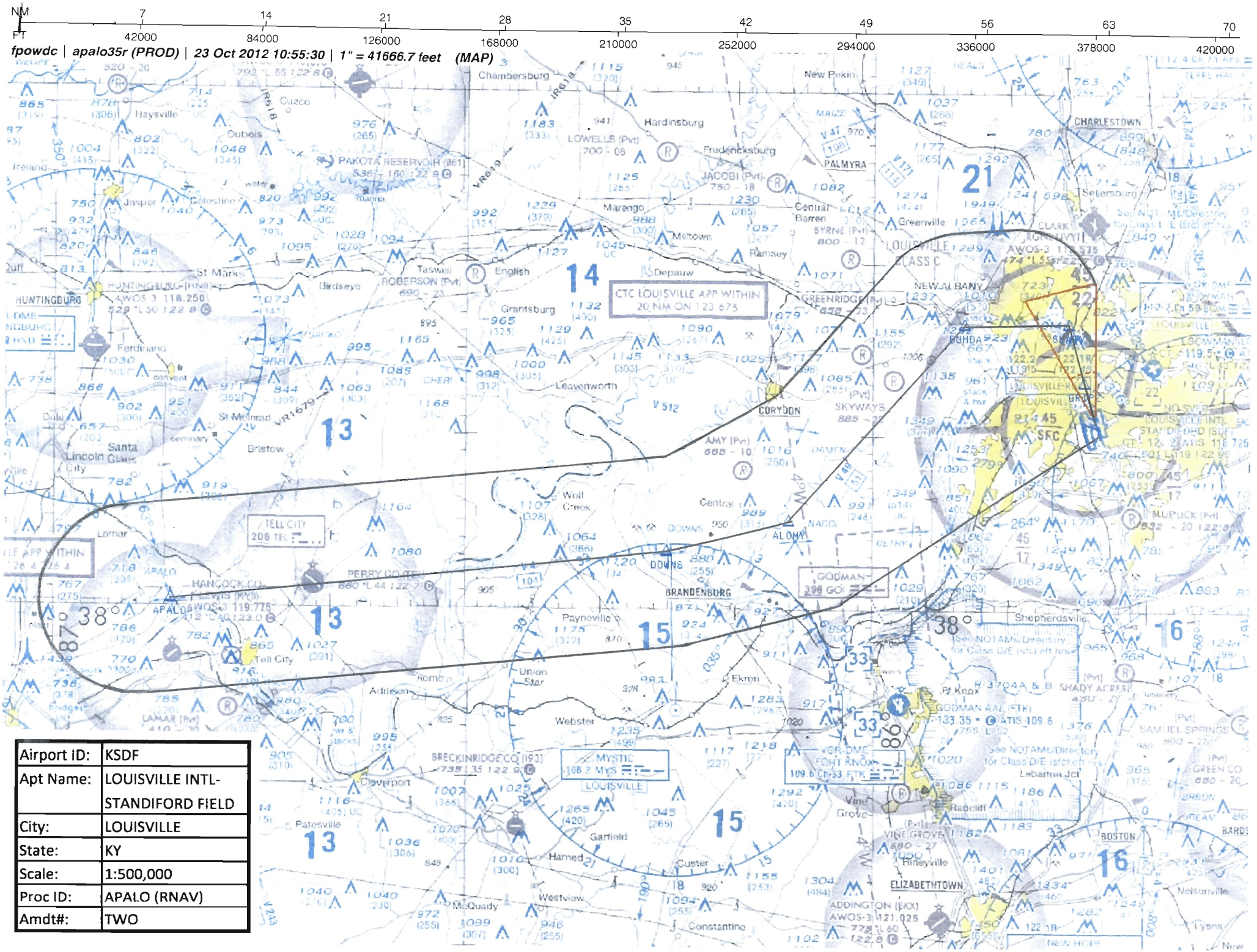

Airport ID:	KSDF
Apt Name:	LOUISVILLE INTL-STANDIFORD FIELD
City:	LOUISVILLE
State:	KY
Scale:	1:500,000
Proc ID:	APALO (RNAV)
Amdt#:	TWO

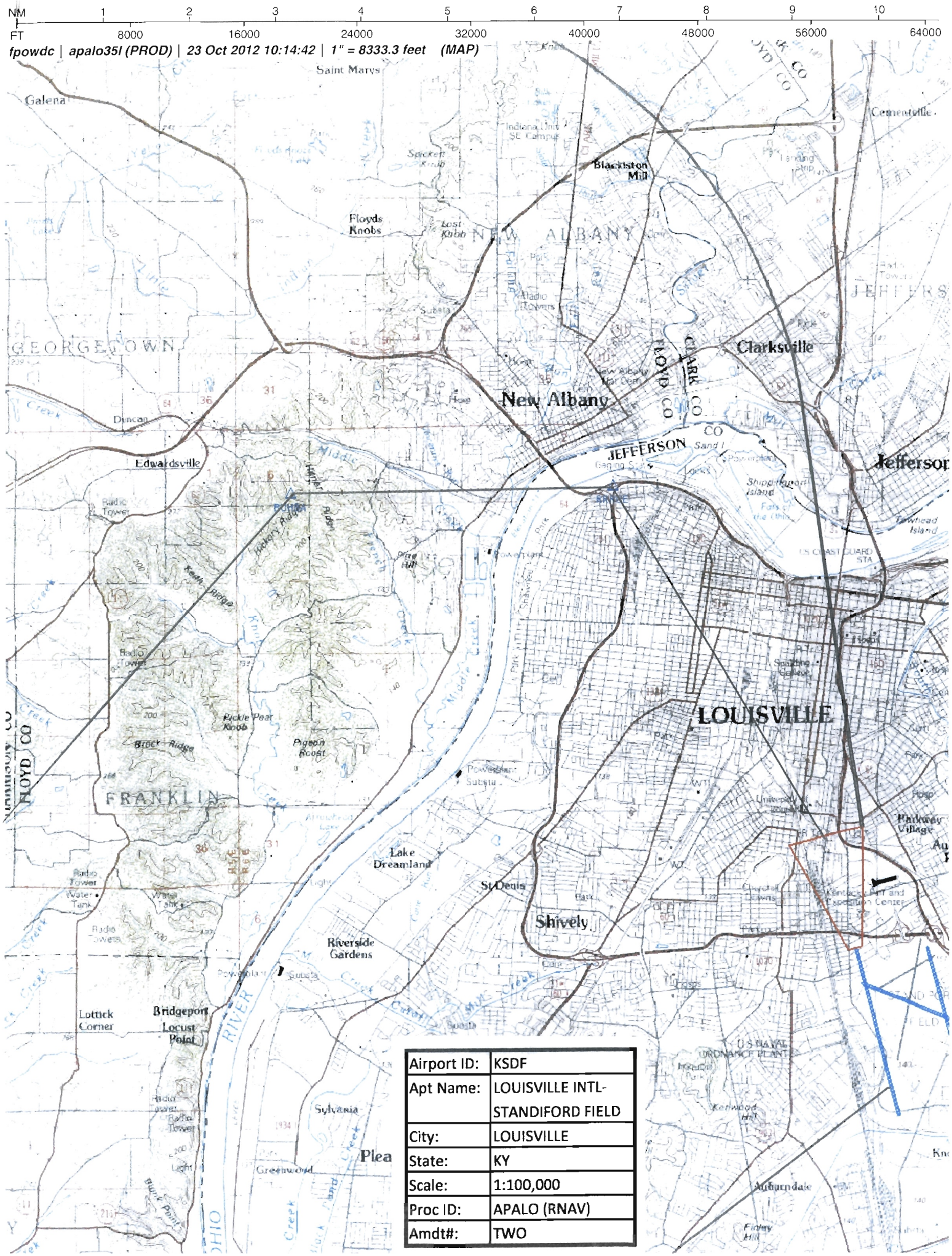

Airport ID:	KSDF
Apt Name:	LOUISVILLE INTL-STANDIFORD FIELD
City:	LOUISVILLE
State:	KY
Scale:	1:100,000
Proc ID:	APALO (RNAV)
Amdt#:	TWO

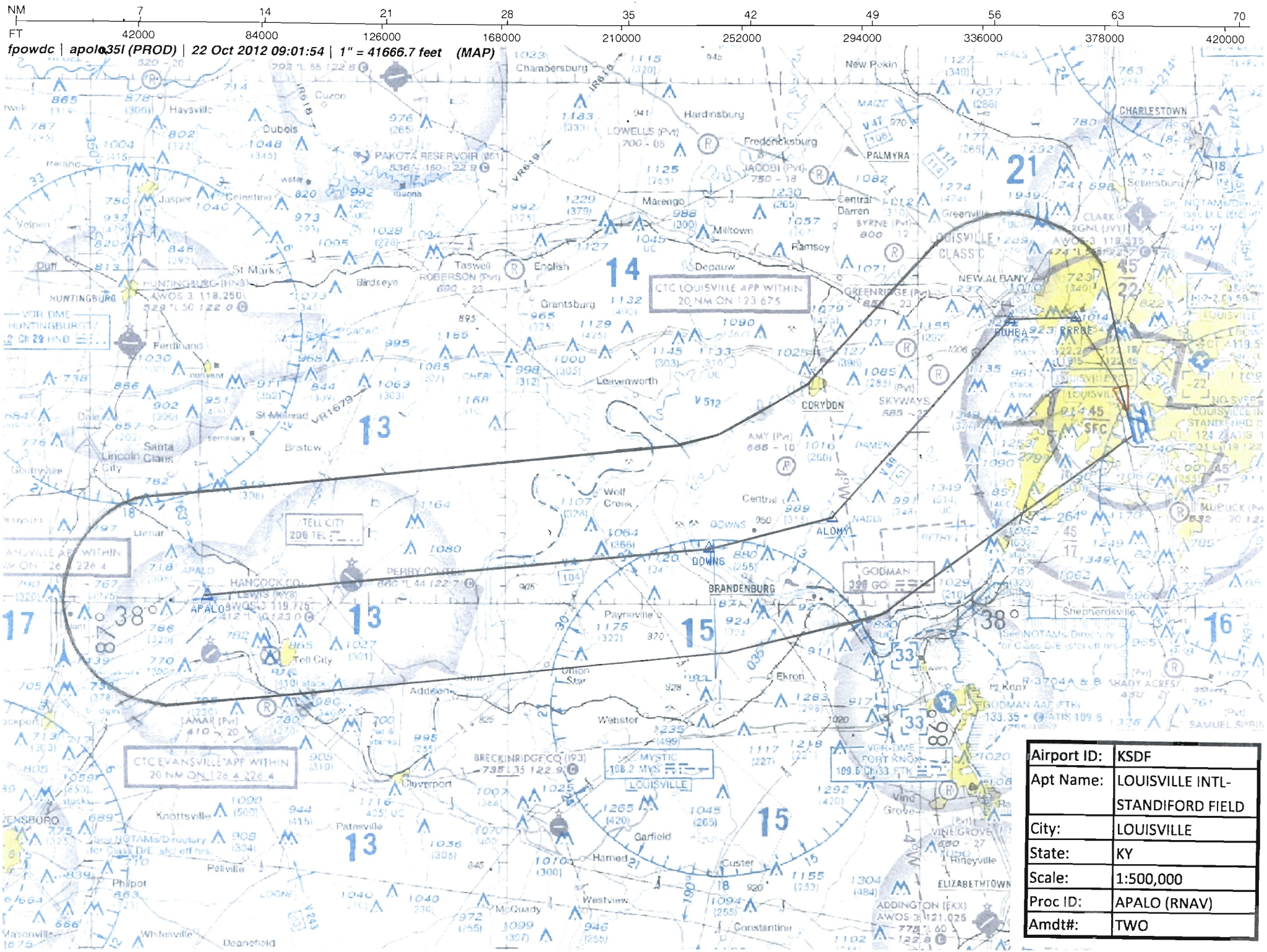
NM 7 14 21 28 35 42 49 56 63 70
FT 42000 84000 126000 168000 210000 252000 294000 336000 378000 420000
fpowdc | apolo35l (PROD) | 22 Oct 2012 09:01:54 | 1" = 41666.7 feet (MAP)
CTC LOUISVILLE APP WITHIN 20 NM ON 123.675
CTC EVANSVILLE APP WITHIN 20 NM ON 126.4 226.4
GODMAN 298 GO
MYSTIC 108.2 MYS
FORT KNOX 109.6 Ch33 FTK
LOUISVILLE CLASS C
SFC
Airport ID: KSDF
Apt Name: LOUISVILLE INTL-STANDIFORD FIELD
City: LOUISVILLE
State: KY
Scale: 1:500,000
Proc ID: APALO (RNAV)
Amdt#: TWO

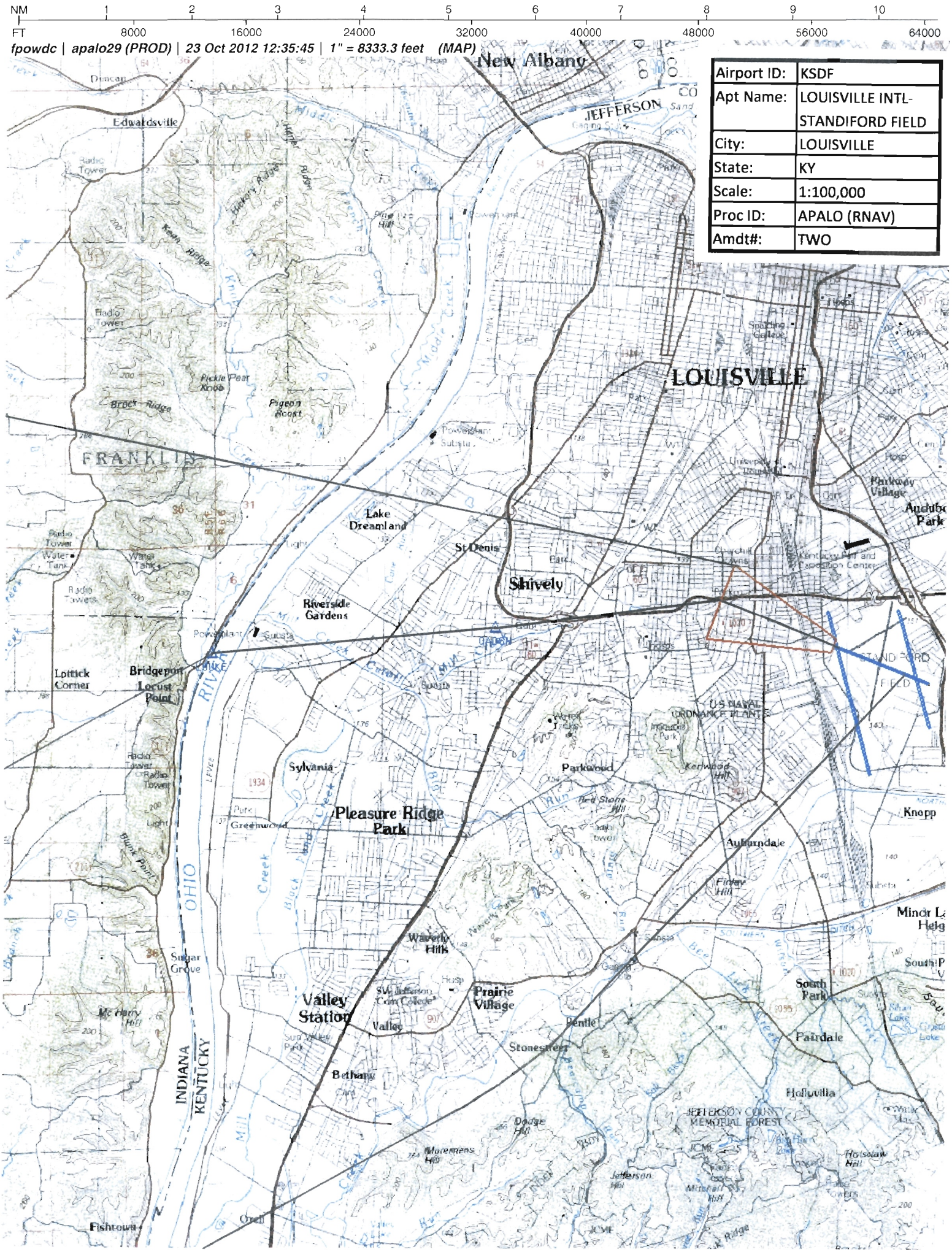

Airport ID:	KSDF
Apt Name:	LOUISVILLE INTL-STANDIFORD FIELD
City:	LOUISVILLE
State:	KY
Scale:	1:100,000
Proc ID:	APALO (RNAV)
Amdt#:	TWO

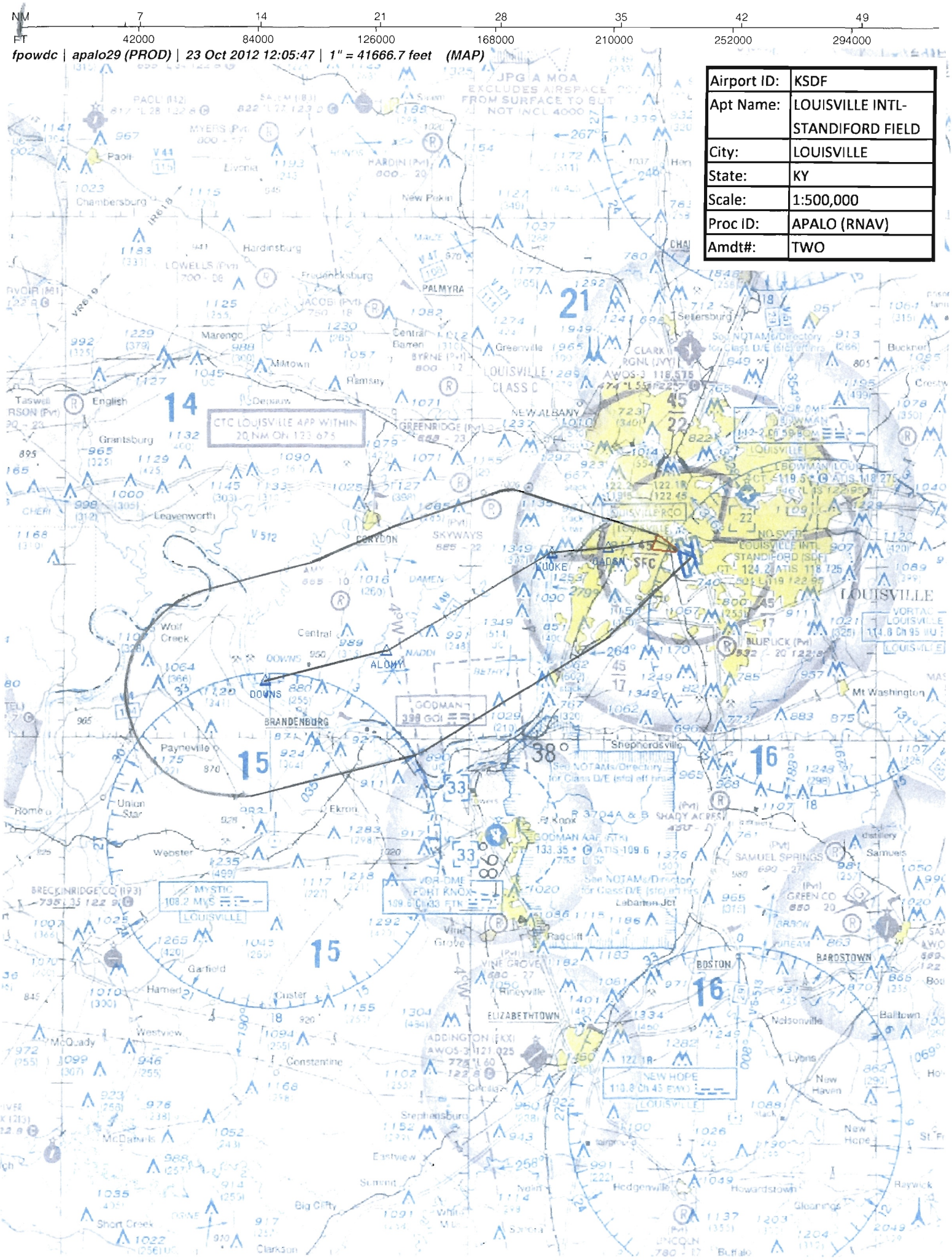
NM 7 14 21 28 35 42 49
FT 42000 84000 126000 168000 210000 252000 294000
fpowdc | apalo29 (PROD) | 23 Oct 2012 12:05:47 | 1" = 41666.7 feet (MAP)
Airport ID: KSDF
Apt Name: LOUISVILLE INTL-STANDIFORD FIELD
City: LOUISVILLE
State: KY
Scale: 1:500,000
Proc ID: APALO (RNAV)
Amdt#: TWO
LOUISVILLE
CTC LOUISVILLE APP WITHIN 20 NM ON 123.675
BRANDENBURG
DOWNS
ALOMY
GODMAN
MYSTIC
FORT KNOX
NEW HOPE
ELIZABETHTOWN
BOSTON
BARDSTOWN
Shepherdsville
Radcliff
Vine Grove
Elizabethtown
Bardstown
Paoli
Chambersburg
Hardinsburg
Fredericksburg
Marengo
Milltown
Ramsey
English
Grantsburg
Leavenworth
Corydon
Central
Wolf Creek
Payneville
Union Star
Rome
Webster
Ekron
Garfield
Hamed
Custer
Westview
McQuady
Constantine
Stephensburg
Eastview
Summit
Big Cliffy
Short Creek
Clarkson
Hodgenville
Howardstown
Gleanings
Raywick
Buffalo
Lyons
New Haven
New Hope
Nelsonville
Balltown
Mt Washington
Samuels
Lebanon Jct
Rineyville
Addington
Cecilia
Nolin
Sonora
Greenville
Central Barren
Palmyra
Sellersburg
Buckner
New Albany
Greenridge
Skyways
Damen
Nuke
Bluelick
Shady Acres
Samuel Springs
Green Co
Taswell
Breckinridge Co
Ft Knox
Godman AAF
Louisville Intl-Standiford Field
Louisville Class C
Louisville RCO
Bowman
Louisville Vortac
JPG A MOA
EXCLUDES AIRSPACE FROM SURFACE TO BUT NOT INCL 4000
See NOTAMs/Directory for Class D/E (sfc) eff hrs
No SVFR
14
15
16
21
22
33
38
45

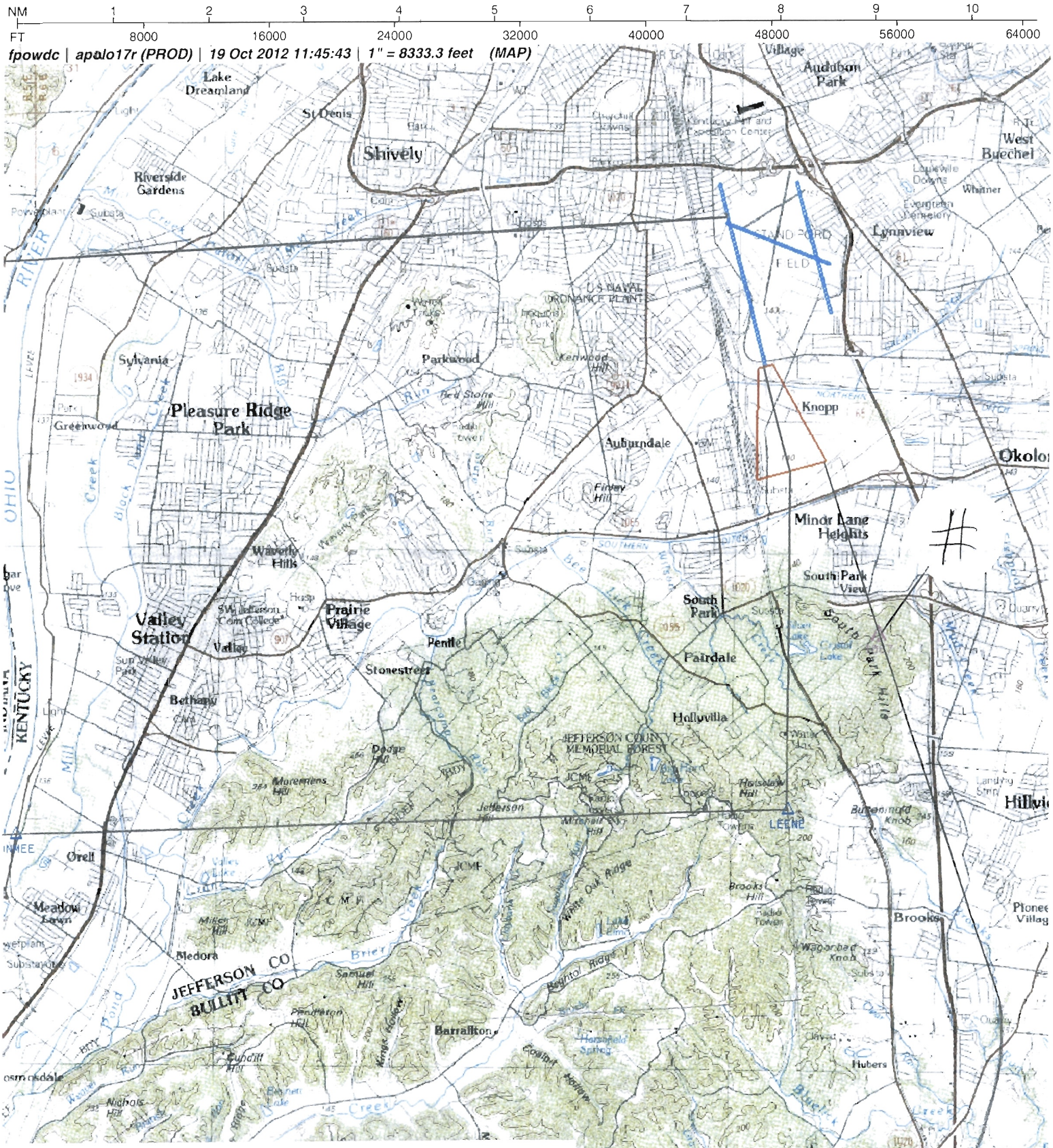

Airport ID:	KSDF	FM-15B			
Apt Name:	LOUISVILLE INTL-STANDIFORD FIELD	No #	Segment ROUTE	Obstruction TOWER	Elev 1067
City:	LOUISVILLE				
State:	KY				
Scale:	1:100,000				
Proc ID:	APALO (RNAV)				
Amdt#:	TWO				

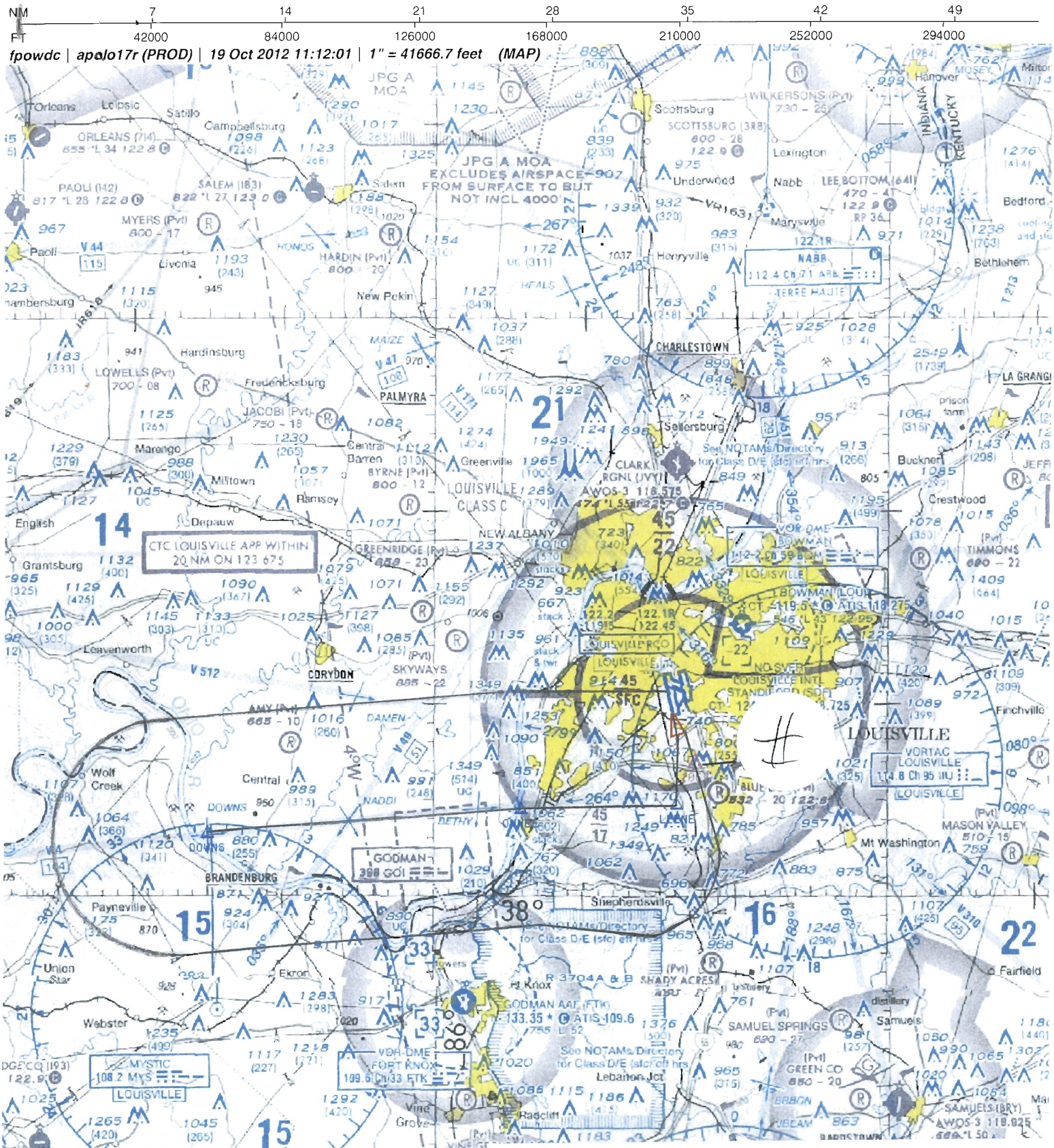

Airport ID:	KSDF	FM-15B			
Apt Name:	LOUISVILLE INTL-STANDIFORD FIELD	No #	Segment ROUTE	Obstruction TOWER	Elev 1067
City:	LOUISVILLE				
State:	KY				
Scale:	1:500,000				
Proc ID:	APALO (RNAV)				
Amdt#:	TWO				

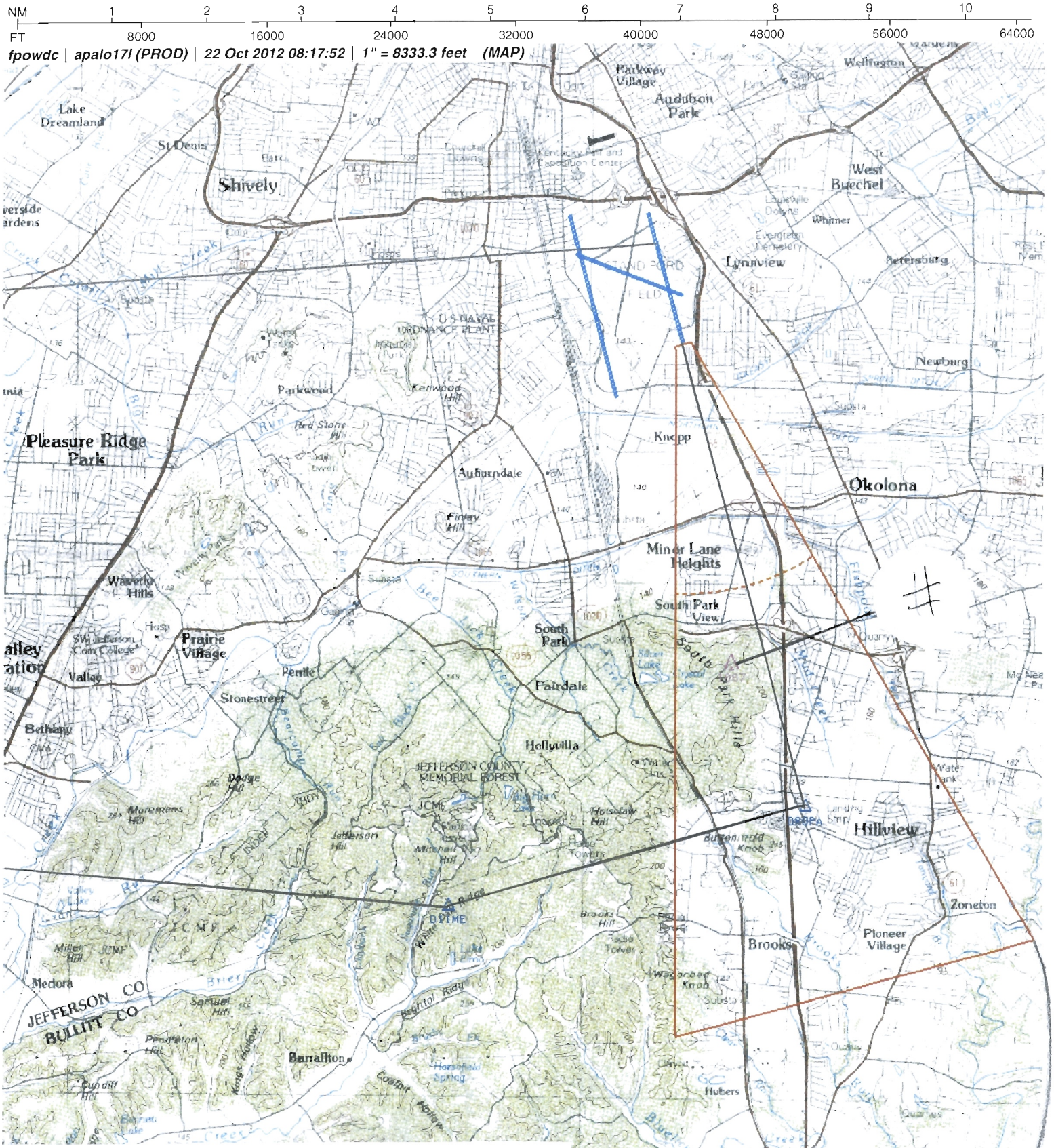

Airport ID:	KSDF	FM-15B			
Apt Name:	LOUISVILLE INTL-STANDIFORD FIELD	No #	Segment ROUTE	Obstruction TOWER	Elev 1067
City:	LOUISVILLE				
State:	KY				
Scale:	1:100,000				
Proc ID:	APALO (RNAV)				
Amdt#:	TWO				

NM 7 14 21 28 35 42 49

FT 42000 84000 126000 168000 210000 252000 294000

fpowdc | apalo17l (PROD) | 19 Oct 2012 12:12:09 | 1" = 41666.7 feet (MAP)

Airport ID:	KSDF	FM-15B			
Apt Name:	LOUISVILLE INTL-STANDIFORD FIELD	No #	Segment ROUTE	Obstruction TOWER	Elev 1067
City:	LOUISVILLE				
State:	KY				
Scale:	1:500,000				
Proc ID:	APALO (RNAV)				
Amdt#:	TWO				