fpowdc | fatsshold (PROD) | 14 Dec 2012 14:19:06 | 1" = 41666.7 feet (MAP)

Airport ID:	KSTL	No	Segment	Obst	Elev
Apt Name:	LAMBERT ST-LOUIS INTL	1	FATSS HOLD	TOWER	1279
City:	ST. LOUIS				
State:	MO				
Scale:	1:500,000				
Proc ID:	QBALL				
Amdt#:	9				

Airport ID:	KSTL	No	Segment	Obst	Elev
Apt Name:	LAMBERT ST-LOUIS INTL	2	MWA V/D HOLD	TOWER	980
City:	ST. LOUIS				
State:	MO				
Scale:	1:500,000				
Proc ID:	QBALL				
Amdt#:	9				

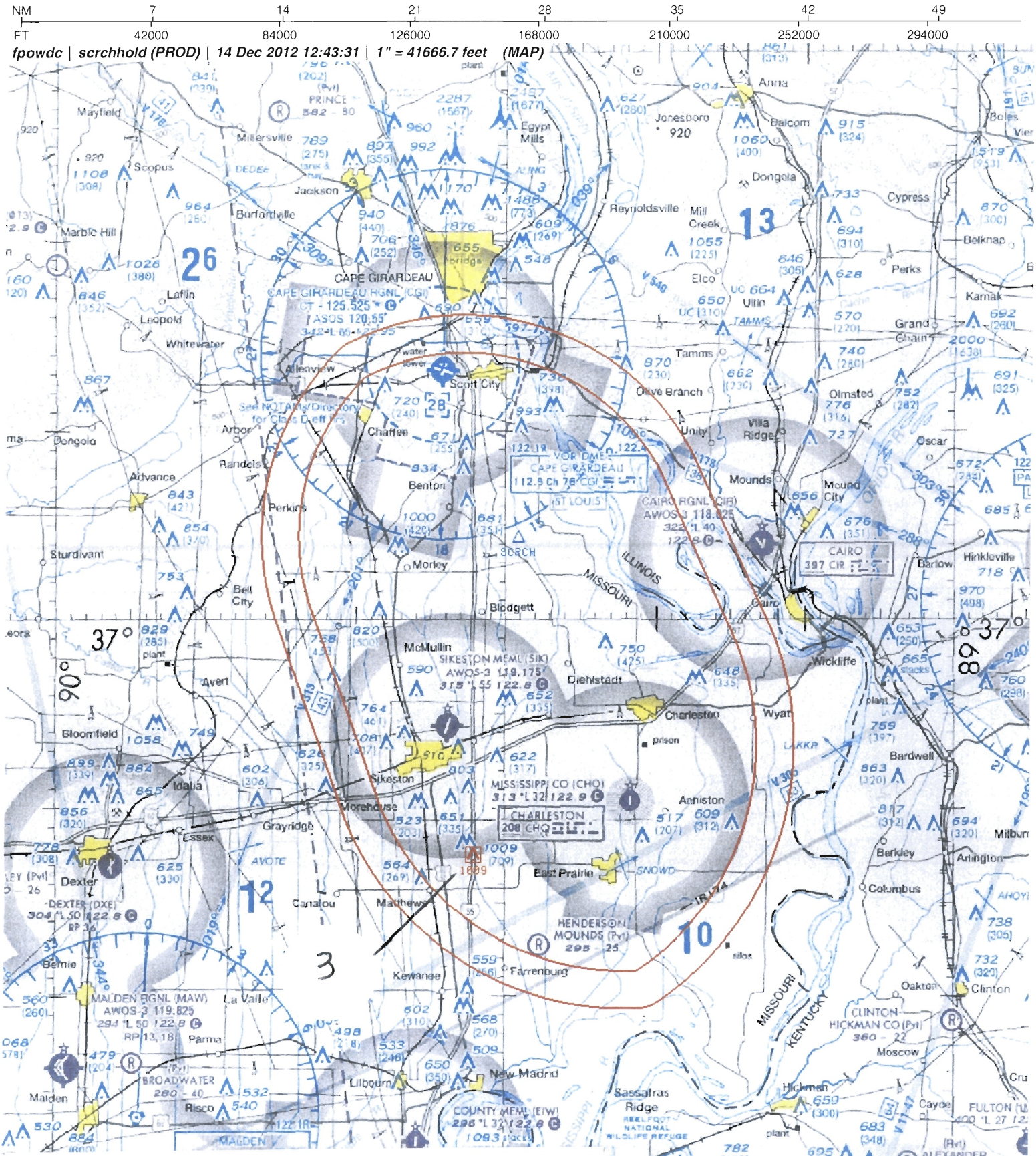
NM 7 14 21 28 35 42 49
FT 42000 84000 126000 168000 210000 252000 294000
fpowdc | scrchhold (PROD) | 14 Dec 2012 12:43:31 | 1" = 41666.7 feet (MAP)
CAPE GIRARDEAU
CAPE GIRARDEAU RGNL (CGI)
CT - 125.525
ASOS 120.65
CAPE GIRARDEAU
112.9 Ch 76 CGI
CAIRO RGNL (CIR)
AWOS-3 118.025
CAIRO
397 CIR
SIKESTON MEML (SIK)
AWOS-3 119.175
CHARLESTON
208 CHO
MISSISSIPPI CO (CHO)
313 L32 122.9
DEXTER (DXE)
304 L 50 122.8
MALDEN RGNL (MAW)
AWOS-3 119.825
294 L 50 122.8
HENDERSON MOUNDS (PVT)
295 25
CLINTON HICKMAN CO (PVT)
360 22
REELFOOT LAKE (0M2)
289 35 122.9
COUNTY MEML (EIW)
296 L 32 122.8
BROADWATER
280 40
PRINCE
582 80
MISSOURI
ILLINOIS
KENTUCKY
SCRCH
1009
Cape Girardeau
Jackson
Scott City
Chaffee
Benton
Morley
Sikeston
Charleston
Cairo
Mounds
Olive Branch
Anna
Jonesboro
Dongola
Cypress
Belknap
Perks
Kamak
Grand Chain
Tamms
Unity
Villa Ridge
Olmsted
Oscar
Mound City
Barlow
Hinkleville
Wickliffe
Bardwell
Berkley
Columbus
Arlington
Milburn
Clinton
Oakton
Moscow
Hickman
Cayce
Woodland Mills
Harris
Everett-Stewart RGNL
Union City
Samburg
Troy
Rives
Reelfoot National Wildlife Refuge
Sassafras Ridge
Mayfield
Millersville
Scopus
Burfordville
Marble Hill
Laflin
Leopold
Whitewater
Allenview
Dongola
Advance
Randels
Perkins
Sturdivant
Bell City
Bloodgett
Egypt Mills
Reynoldsville
Mill Creek
Elco
Ullin
Tamms
Olive Branch
Unity
Villa Ridge
Mounds
Mound City
Cairo
Wickliffe
Bardwell
Berkley
Columbus
Arlington
Milburn
Clinton
Oakton
Moscow
Hickman
Cayce
Fulton
Alexander
Woodland Mills
Harris
Everett-Stewart RGNL
Union City
Samburg
Troy
Rives
Reelfoot National Wildlife Refuge
Sassafras Ridge
Bloomfield
Idalia
Essex
Grayridge
Dexter
Canalou
Matthews
Bernie
Malden
La Valle
Parma
Risco
Lilbourn
New Madrid
Kewanee
Farrenburg
East Prairie
Morehouse
Sikeston
Diehlstadt
Wyatt
Avert
McMullin
Bloomfield
Idalia
Essex
Grayridge
Dexter
Canalou
Matthews
Bernie
Malden
La Valle
Parma
Risco
Lilbourn
New Madrid
Kewanee
Farrenburg
East Prairie
Morehouse
Sikeston
Diehlstadt
Wyatt
Avert
McMullin
Airport ID: KSTL | No 3 | Segment SCRCH HOLD | Obst TOWER | Elev 1009
Apt Name: LAMBERT ST-LOUIS INTL
City: ST. LOUIS
State: MO
Scale: 1:500,000
Proc ID: QBALL
Amdt#: 9

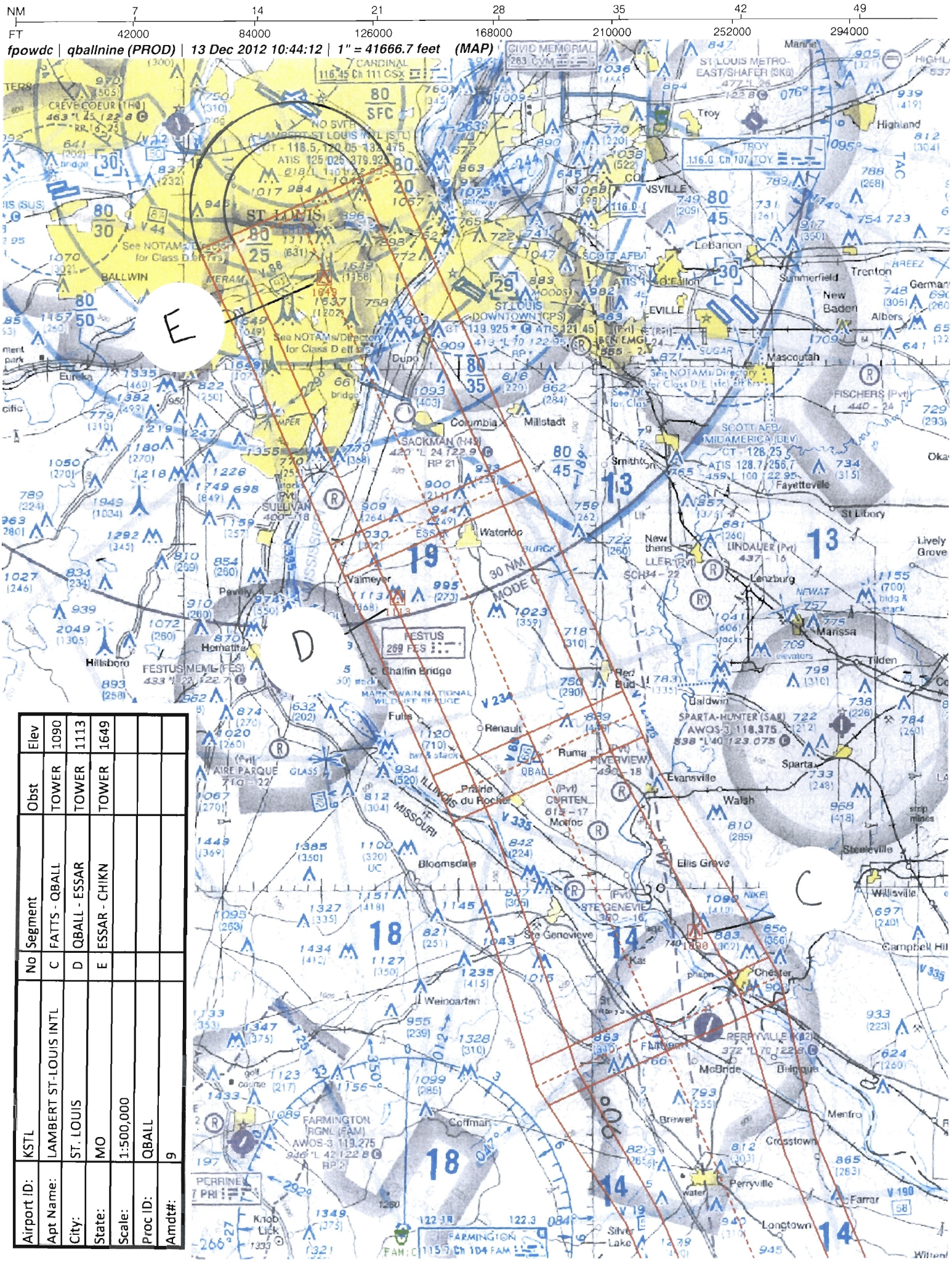

Airport ID:	KSTL						
Apt Name:	LAMBERT ST-LOUIS INTL	No	Segment	Obst	Elev		
City:	ST. LOUIS	C	FATTS - QBALL	TOWER	1090		
State:	MO	D	QBALL - ESSAR	TOWER	1113		
Scale:	1:500,000	E	ESSAR - CHIKN	TOWER	1649		
Proc ID:	QBALL						
Amdt#:	9						

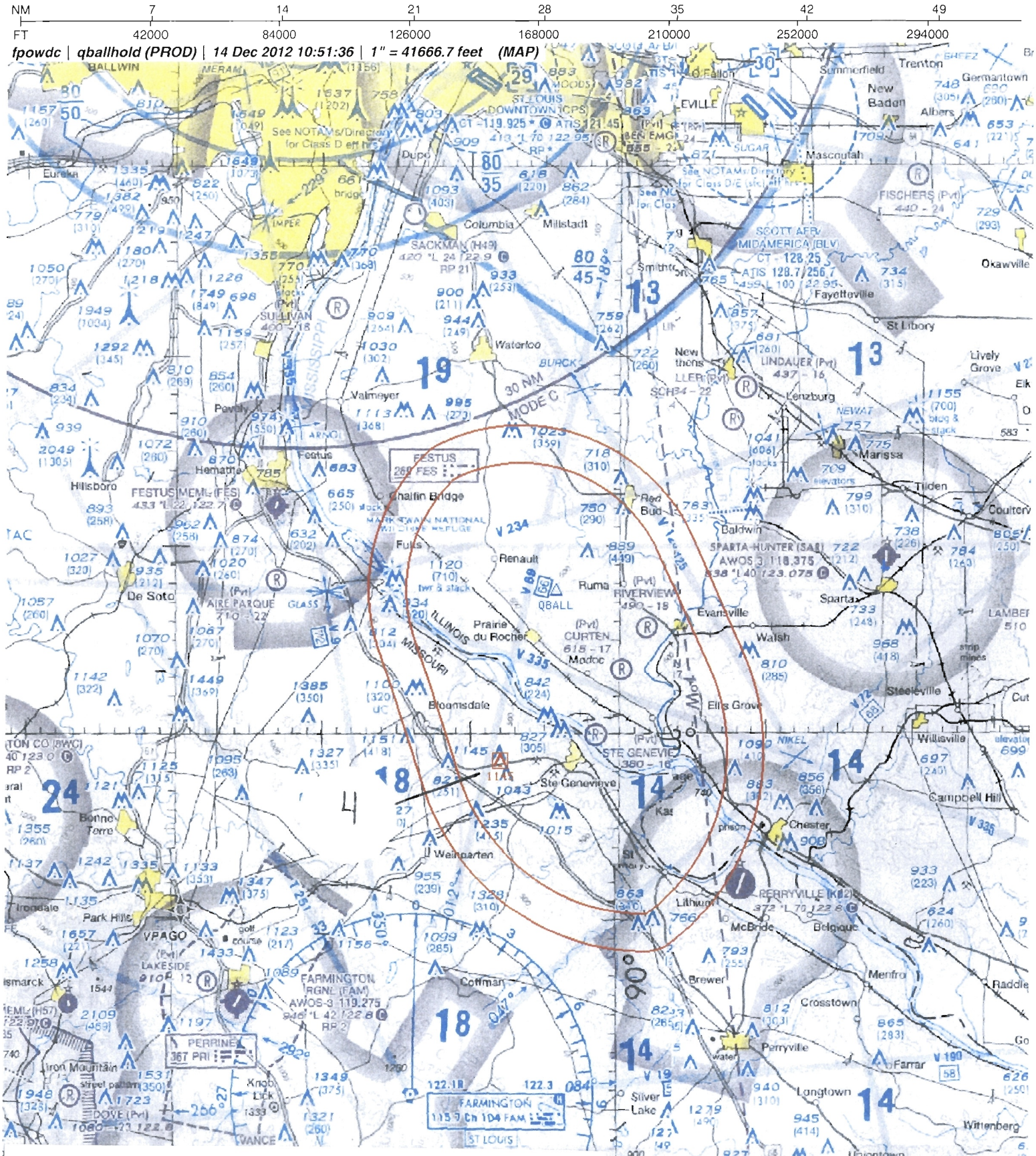

Airport ID:	KSTL	No	Segment	Obst	Elev
Apt Name:	LAMBERT ST-LOUIS INTL	4	QBALL HOLD	TOWER	1145
City:	ST. LOUIS				
State:	MO				
Scale:	1:500,000				
Proc ID:	QBALL				
Amdt#:	9				

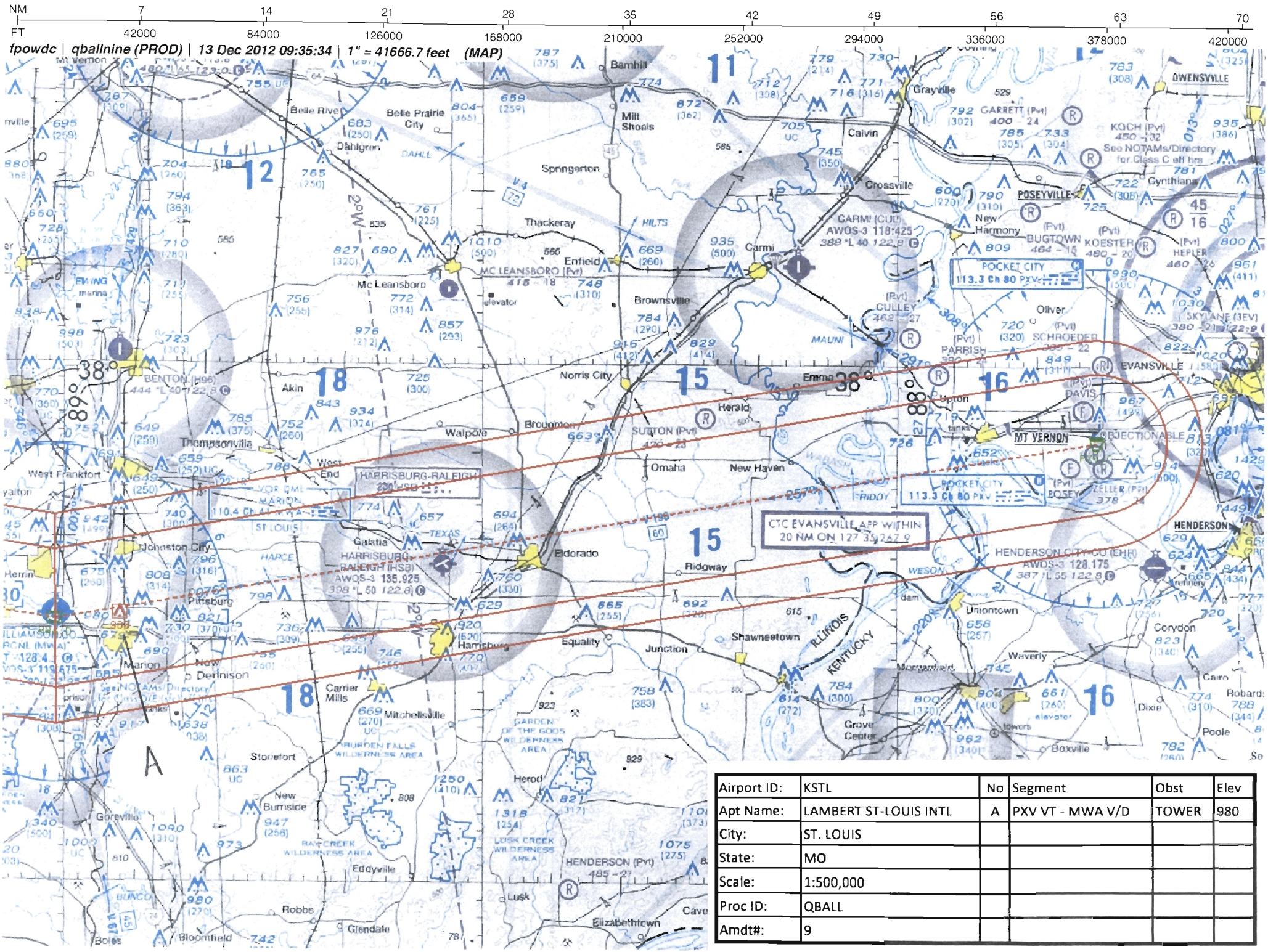

Airport ID:	KSTL	No	Segment	Obst	Elev
Apt Name:	LAMBERT ST-LOUIS INTL	A	PXV VT - MWA V/D	TOWER	980
City:	ST. LOUIS				
State:	MO				
Scale:	1:500,000				
Proc ID:	QBALL				
Amdt#:	9				

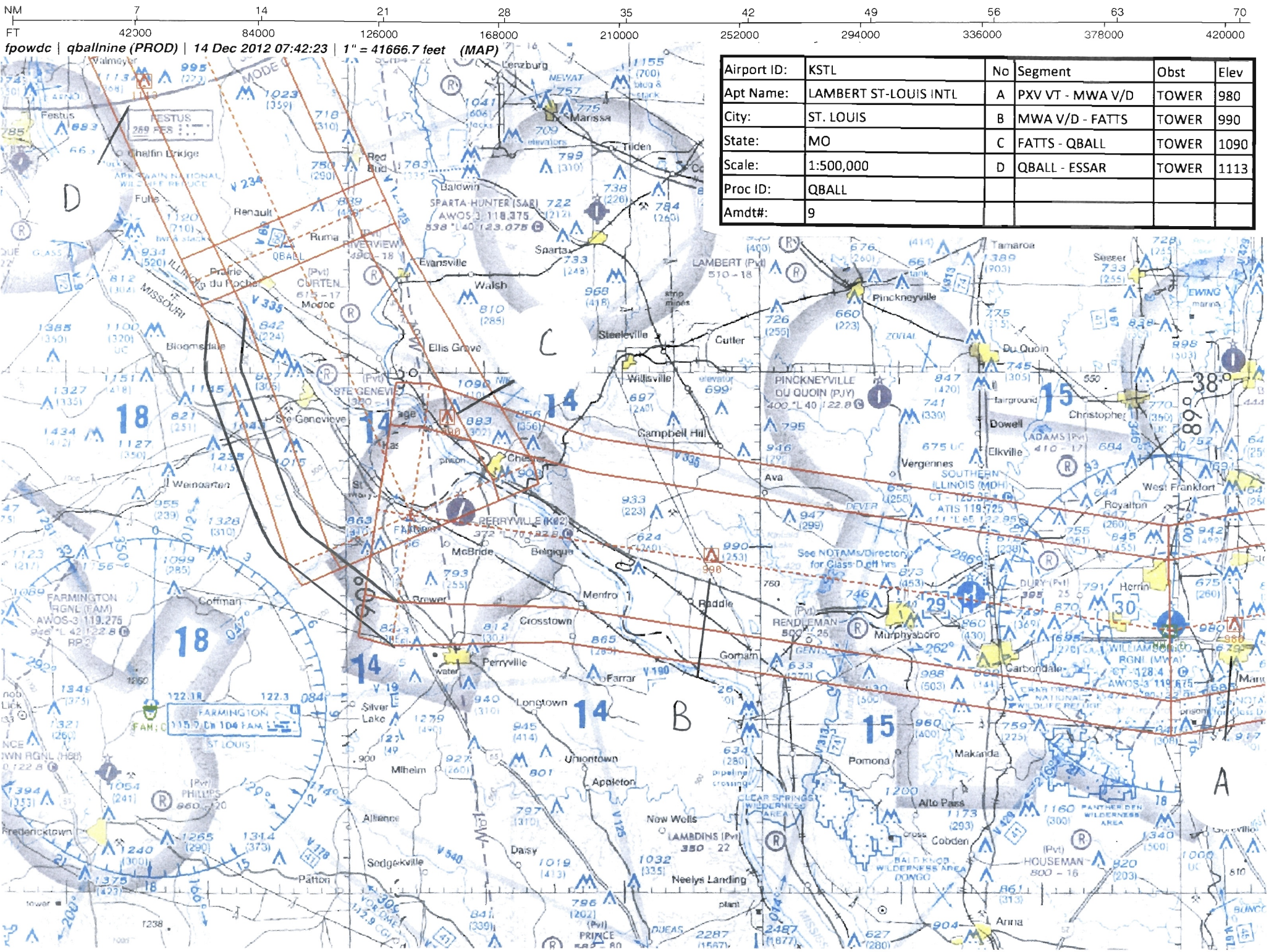

Airport ID:	KSTL	No	Segment	Obst	Elev
Apt Name:	LAMBERT ST-LOUIS INTL	A	PXV VT - MWA V/D	TOWER	980
City:	ST. LOUIS	B	MWA V/D - FATTS	TOWER	990
State:	MO	C	FATTS - QBALL	TOWER	1090
Scale:	1:500,000	D	QBALL - ESSAR	TOWER	1113
Proc ID:	QBALL				
Amdt#:	9				

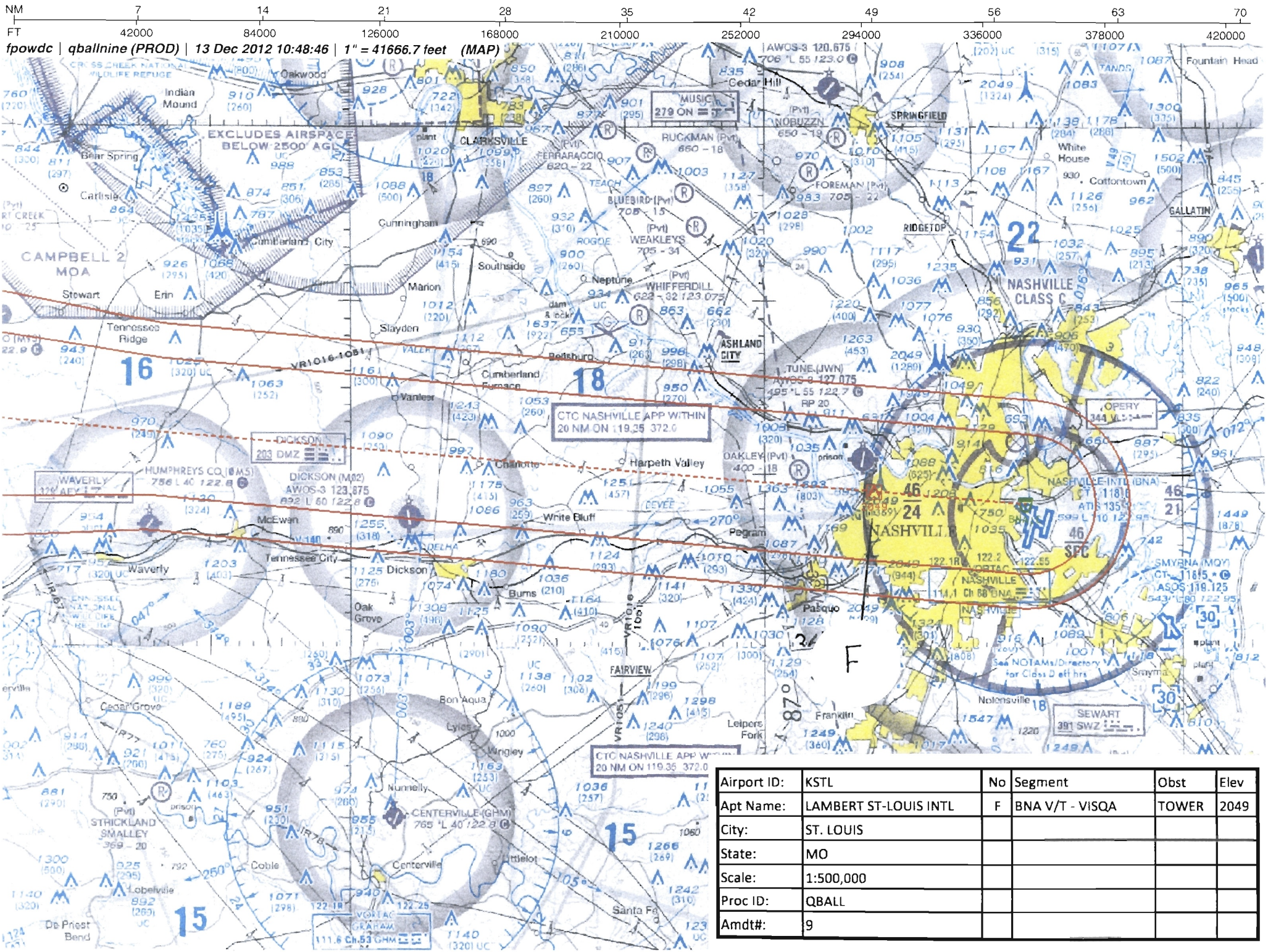

Airport ID:	KSTL	No	Segment	Obst	Elev
Apt Name:	LAMBERT ST-LOUIS INTL	F	BNA V/T - VISQA	TOWER	2049
City:	ST. LOUIS				
State:	MO				
Scale:	1:500,000				
Proc ID:	QBALL				
Amdt#:	9				

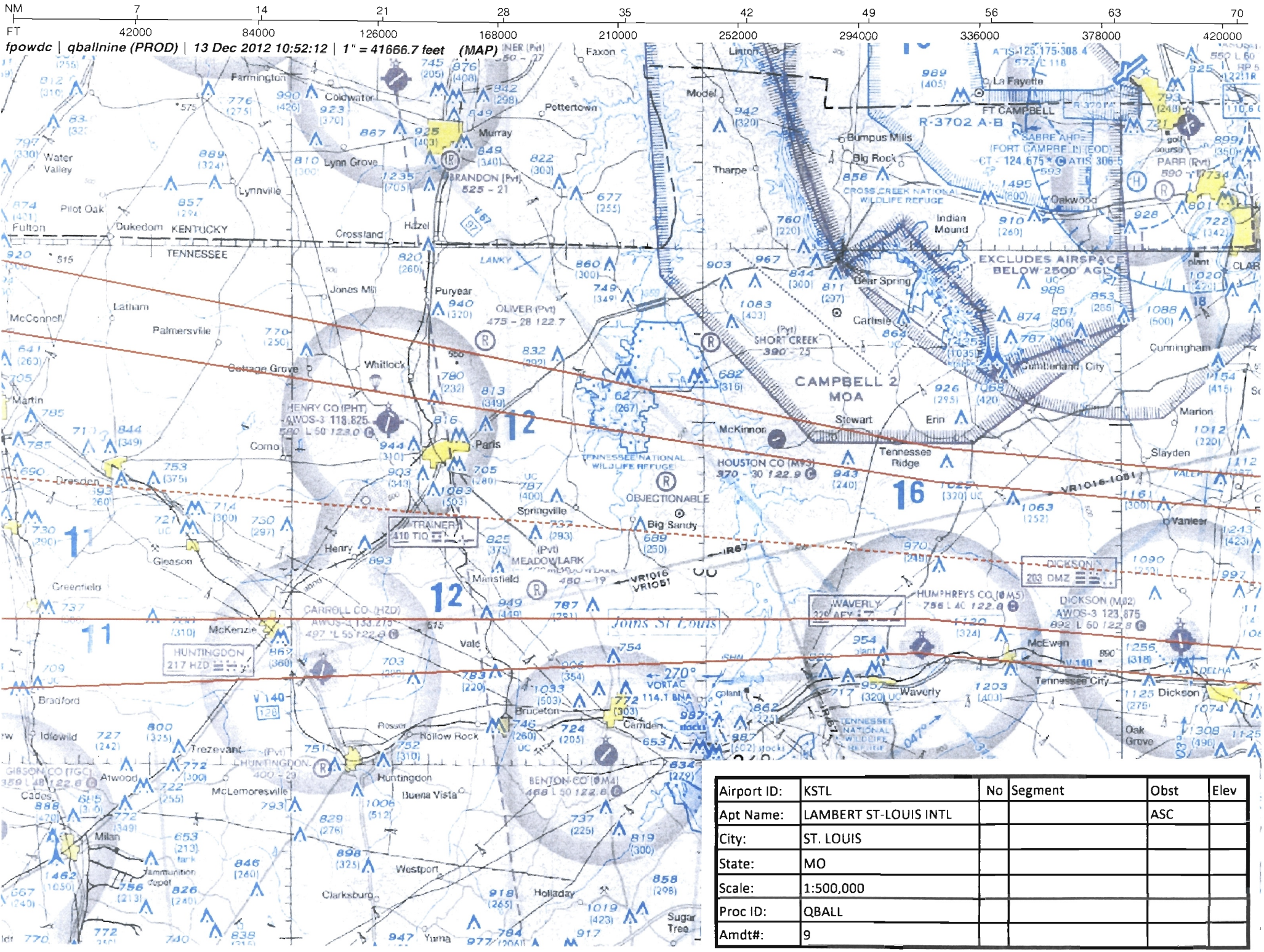

Airport ID:	KSTL	No	Segment	Obst	Elev
Apt Name:	LAMBERT ST-LOUIS INTL			ASC	
City:	ST. LOUIS				
State:	MO				
Scale:	1:500,000				
Proc ID:	QBALL				
Amdt#:	9				

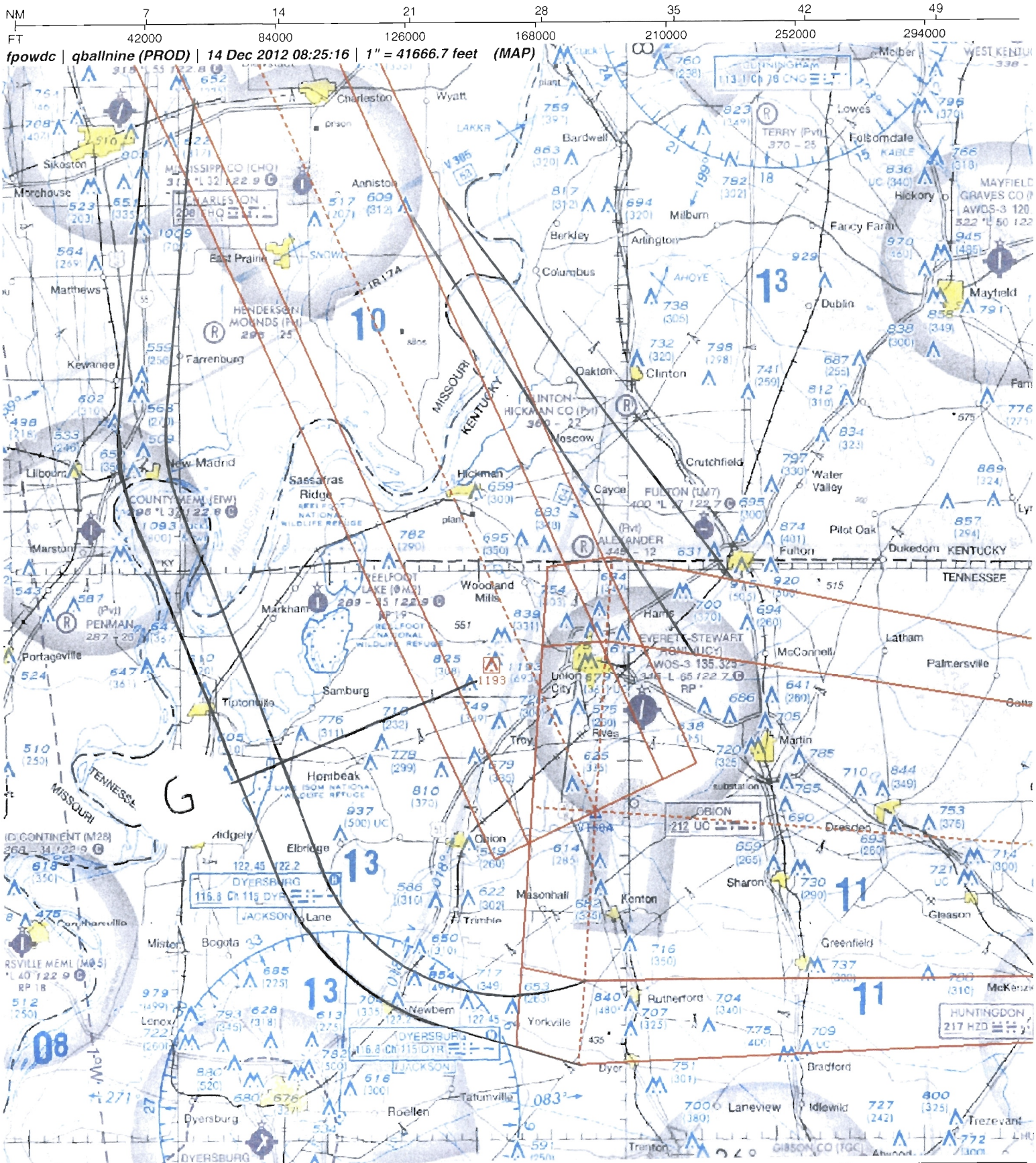

Airport ID:	KSTL	No	Segment	Obst	Elev
Apt Name:	LAMBERT ST-LOUIS INTL	G	VISQA - SCRCH	TOWER	1193
City:	ST. LOUIS				
State:	MO				
Scale:	1:500,000				
Proc ID:	QBALL				
Amdt#:	9				

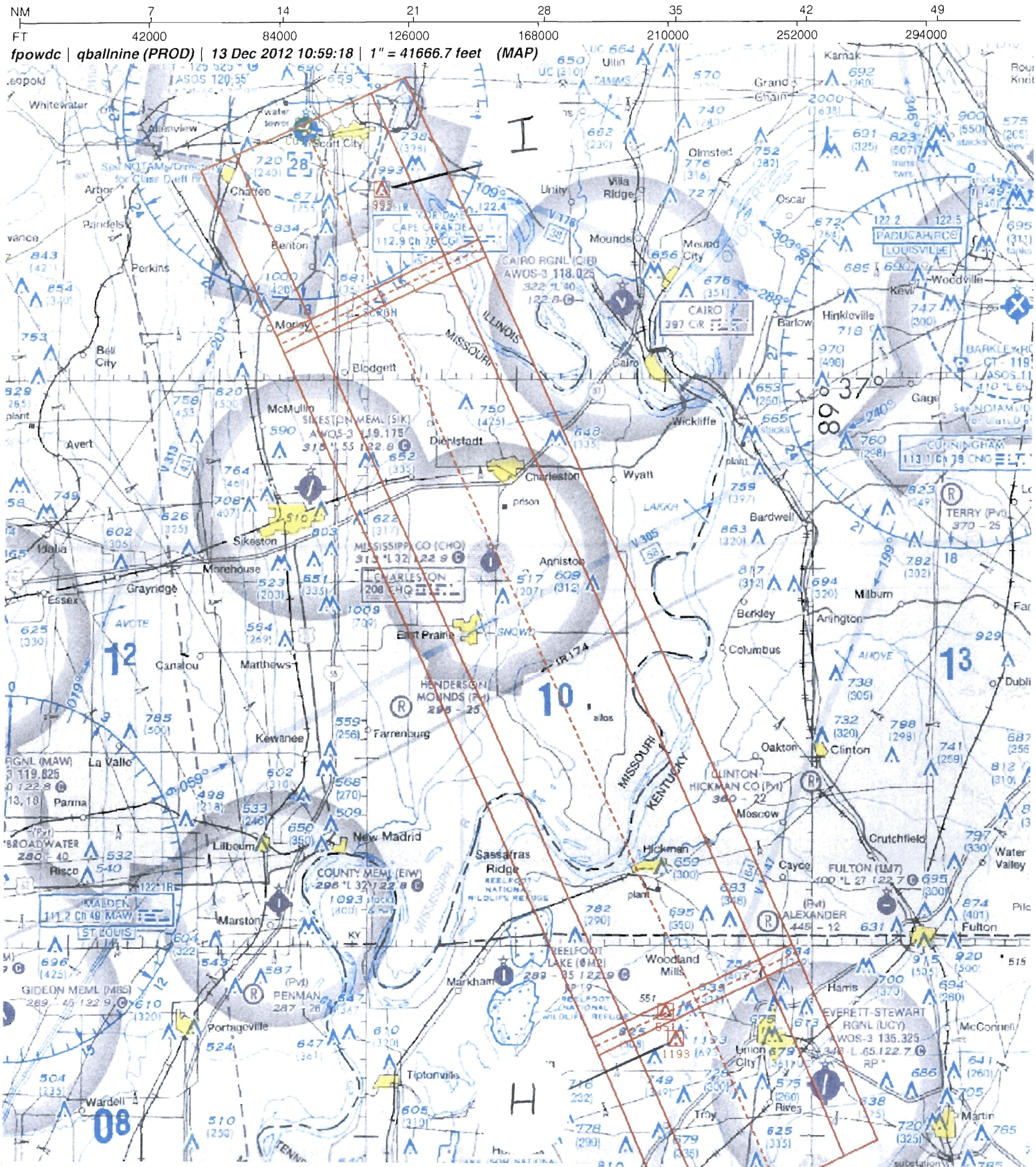

Airport ID:	KSTL	No	Segment	Obst	Elev
Apt Name:	LAMBERT ST-LOUIS INTL	H	VISQA - SCRCH	TOWER	1193
City:	ST. LOUIS	I	SCRCH - CGI V/D	TOWER	993
State:	MO				
Scale:	1:500,000				
Proc ID:	QBALL				
Amdt#:	9				

NM 7 14 21 28 35 42 49

FT 42000 84000 126000 168000 210000 252000 294000

fpowdc | qballnine (PROD) | 13 Dec 2012 10:39:21 | 1" = 41666.7 feet (MAP)

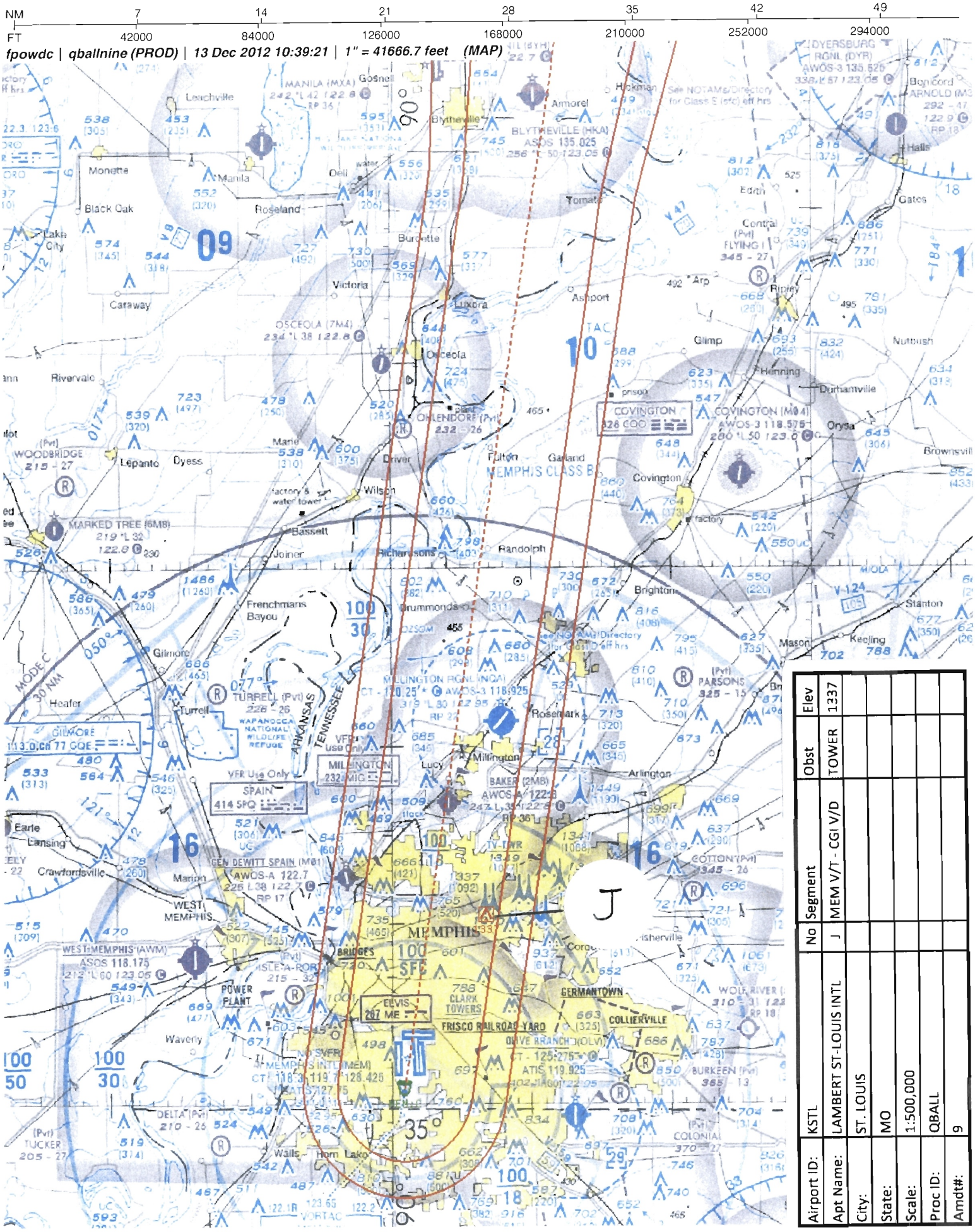

Airport ID:	KSTL	No	Segment	Obst	Elev
Apt Name:	LAMBERT ST-LOUIS INTL	J	MEM V/T - CGI V/D	TOWER	1337
City:	ST. LOUIS				
State:	MO				
Scale:	1:500,000				
Proc ID:	QBALL				
Amdt#:	9				

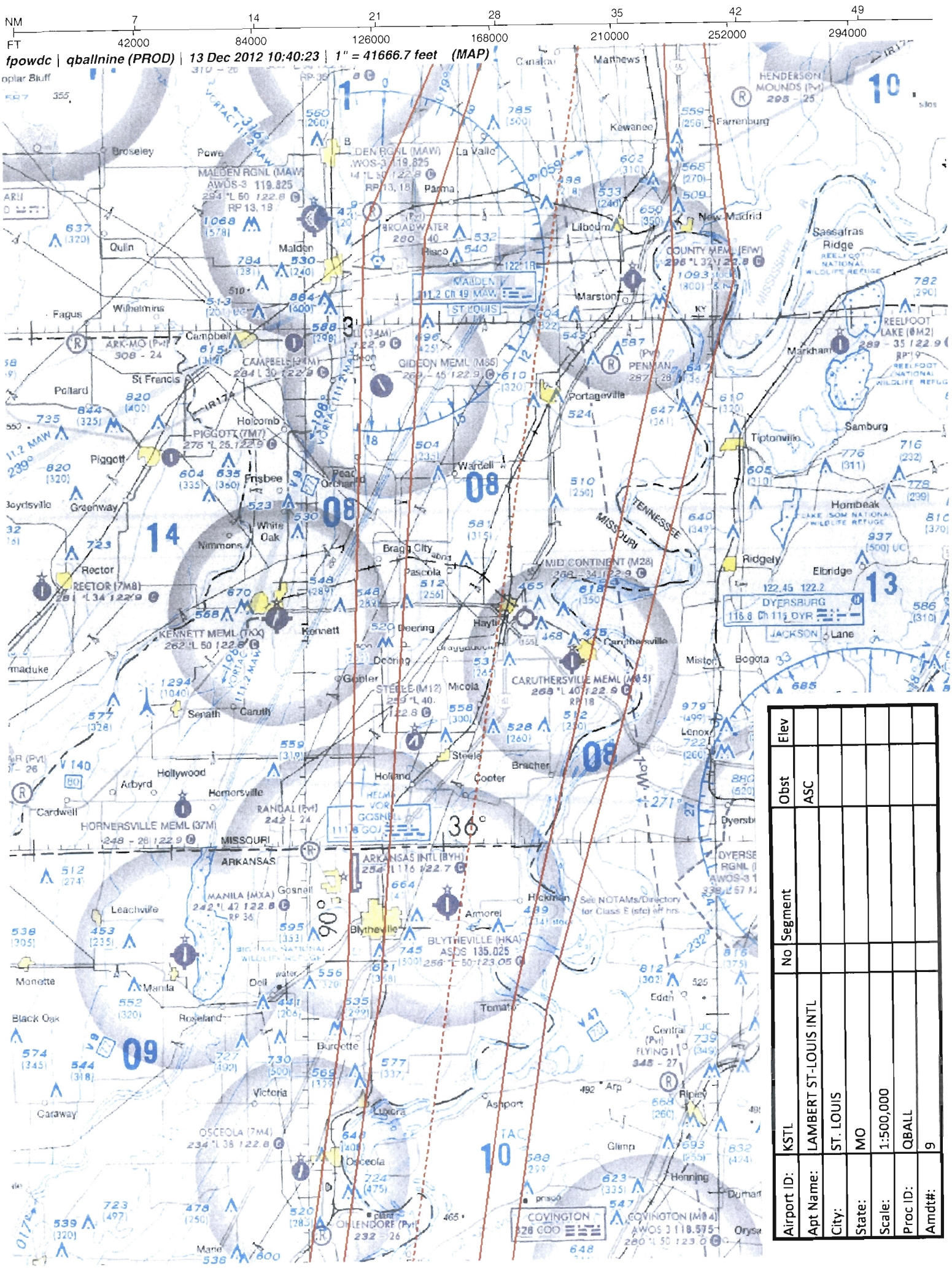

Airport ID:	KSTL	No	Segment	Obst	ASC	Elev	
Apt Name:	LAMBERT ST-LOUIS INTL						
City:	ST. LOUIS						
State:	MO						
Scale:	1:500,000						
Proc ID:	QBALL						
Amdt#:	9						

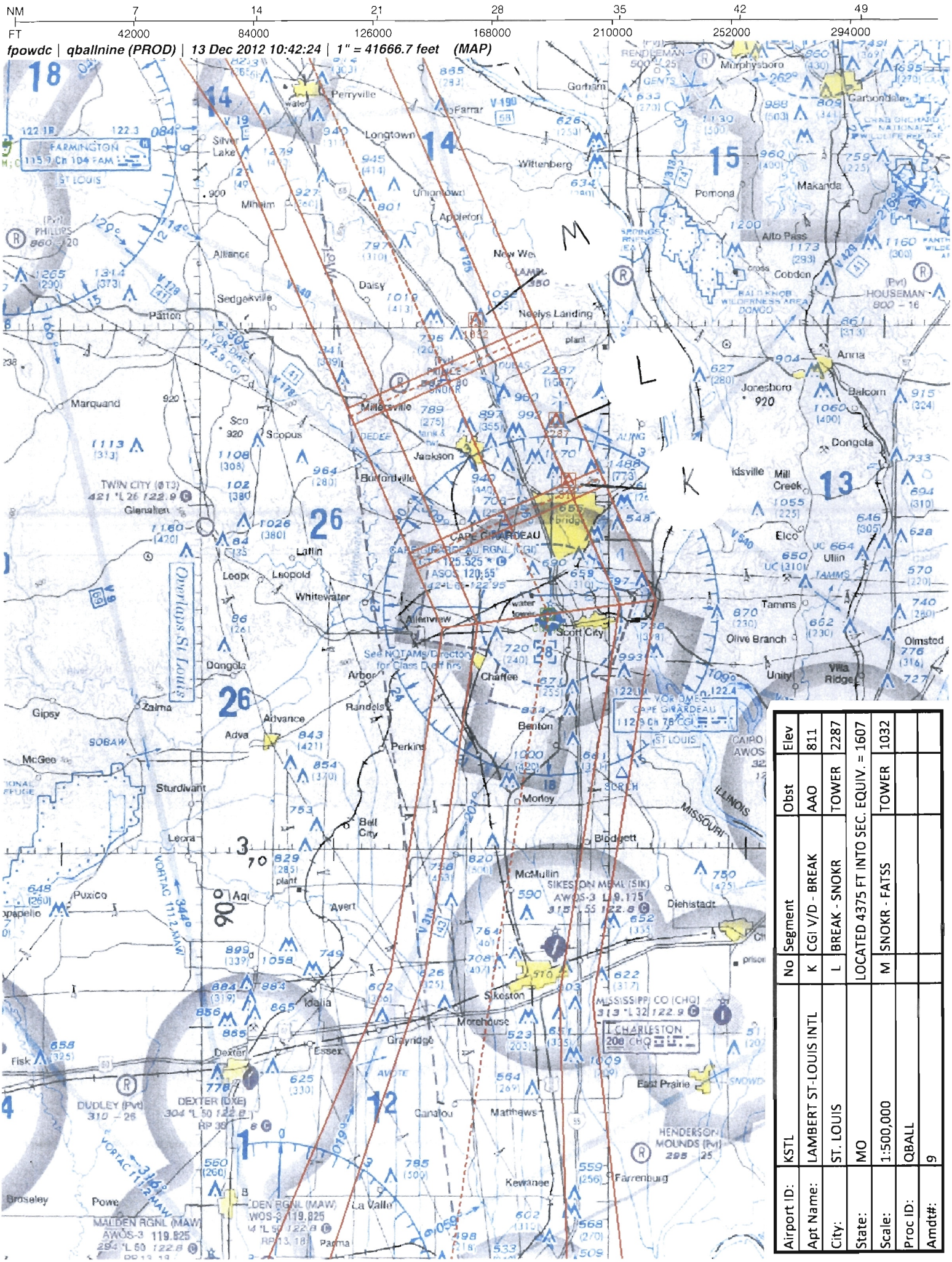
NM 7 14 21 28 35 42 49
FT 42000 84000 126000 168000 210000 252000 294000
fpowdc | qballnine (PROD) | 13 Dec 2012 10:42:24 | 1" = 41666.7 feet (MAP)
Overlaps St Louis
Airport ID: KSTL
Apt Name: LAMBERT ST-LOUIS INTL
City: ST. LOUIS
State: MO
Scale: 1:500,000
Proc ID: QBALL
Amdt#: 9
No | Segment | Obst | Elev
K | CGI V/D - BREAK | AAO | 811
L | BREAK - SNOKR | TOWER | 2287
LOCATED 4375 FT INTO SEC. EQUIV. = 1607
M | SNOKR - FATSS | TOWER | 1032