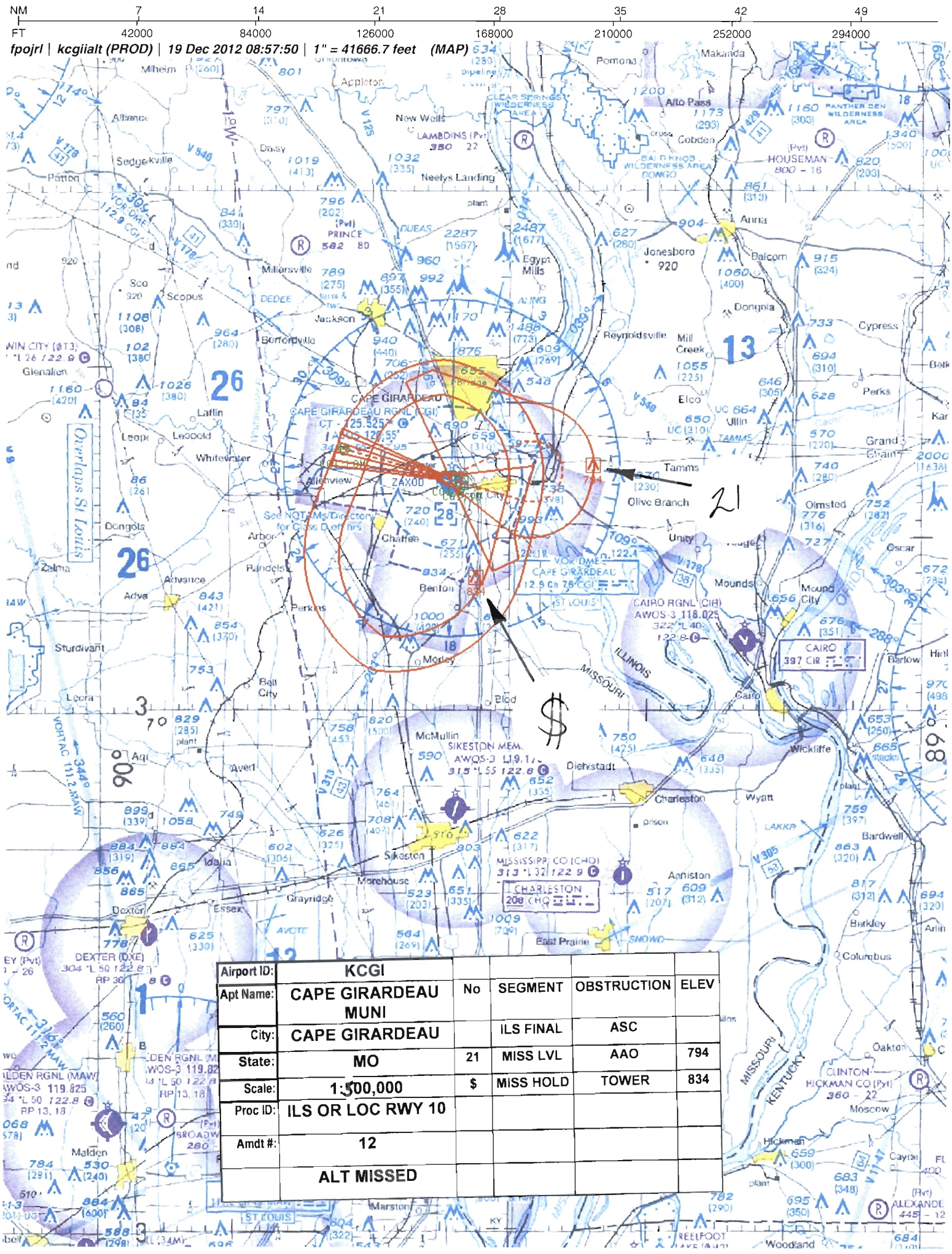

Airport ID:	KCGI				
Apt Name:	CAPE GIRARDEAU MUNI	No	SEGMENT	OBSTRUCTION	ELEV
City:	CAPE GIRARDEAU		ILS FINAL	ASC	
State:	MO	21	MISS LVL	AAO	794
Scale:	1:500,000	$	MISS HOLD	TOWER	834
Proc ID:	ILS OR LOC RWY 10				
Amdt #:	12				
	ALT MISSED				

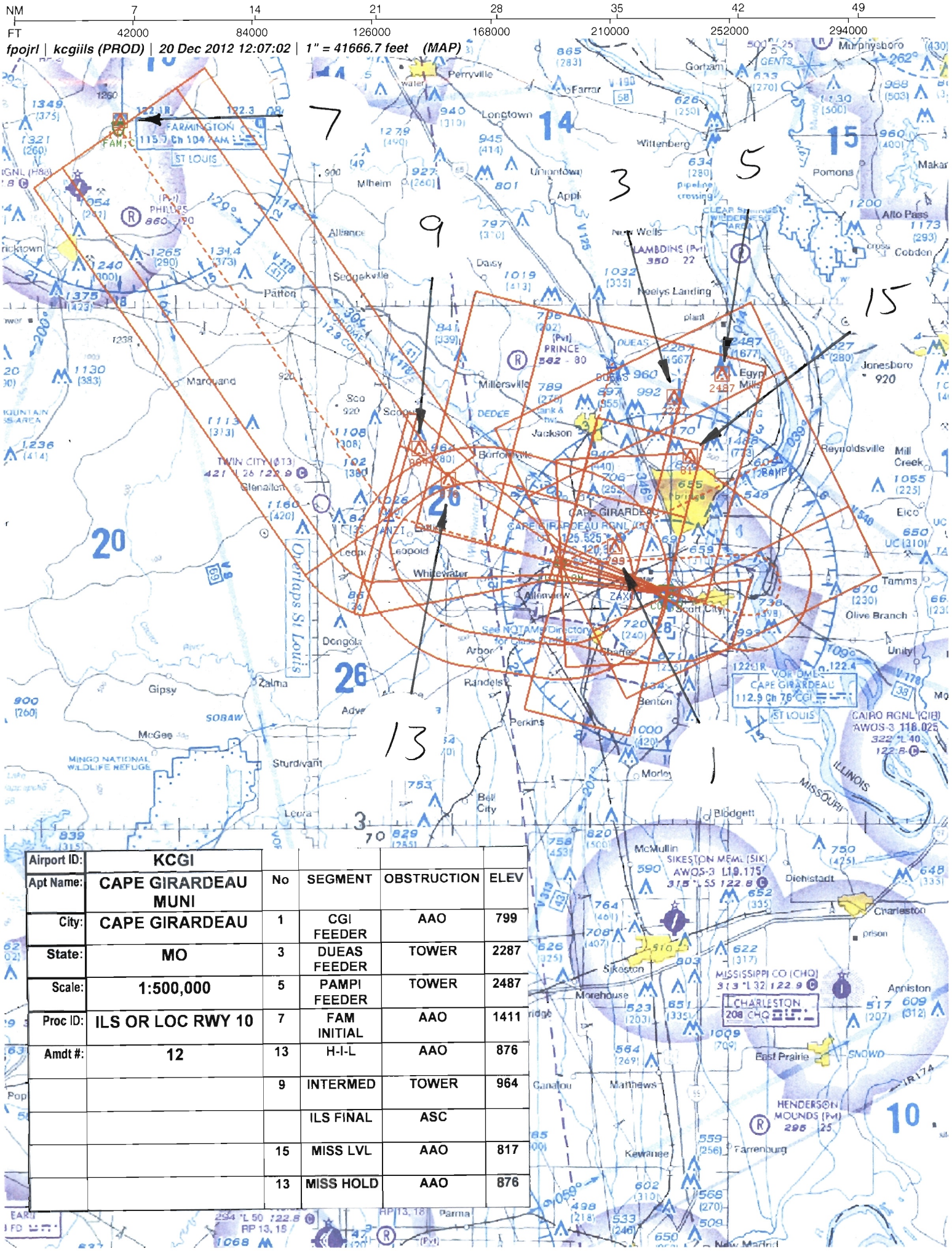

Airport ID:	KCGI
Apt Name:	CAPE GIRARDEAU MUNI
City:	CAPE GIRARDEAU
State:	MO
Scale:	1:500,000
Proc ID:	ILS OR LOC RWY 10
Amdt #:	12

No	SEGMENT	OBSTRUCTION	ELEV
1	CGI FEEDER	AAO	799
3	DUEAS FEEDER	TOWER	2287
5	PAMPI FEEDER	TOWER	2487
7	FAM INITIAL	AAO	1411
13	H-I-L	AAO	876
9	INTERMED	TOWER	964
	ILS FINAL	ASC	
15	MISS LVL	AAO	817
13	MISS HOLD	AAO	876

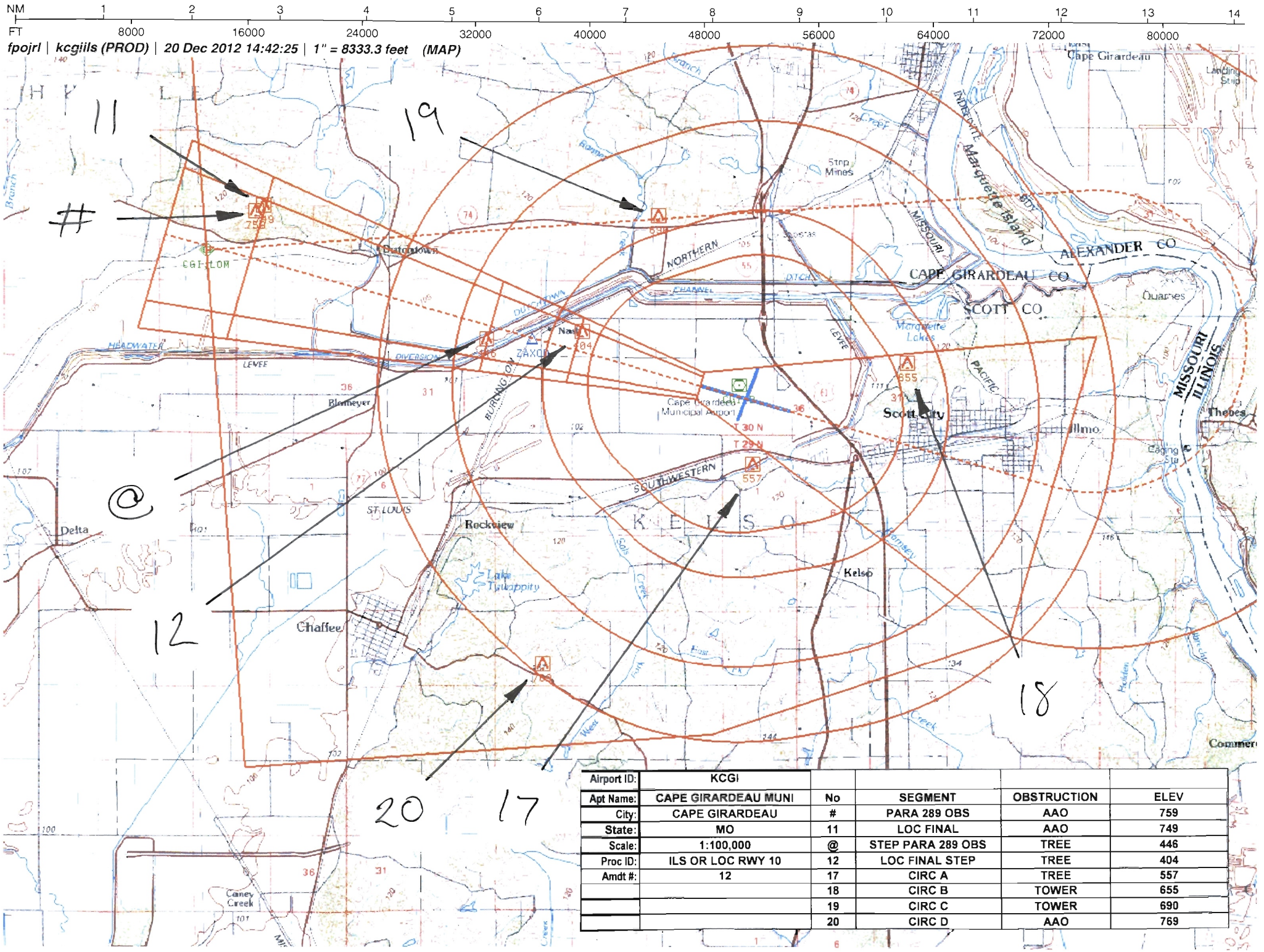

Airport ID:	KCGI				
Apt Name:	CAPE GIRARDEAU MUNI	No	SEGMENT	OBSTRUCTION	ELEV
City:	CAPE GIRARDEAU	#	PARA 289 OBS	AAO	759
State:	MO	11	LOC FINAL	AAO	749
Scale:	1:100,000	@	STEP PARA 289 OBS	TREE	446
Proc ID:	ILS OR LOC RWY 10	12	LOC FINAL STEP	TREE	404
Amdt #:	12	17	CIRC A	TREE	557
		18	CIRC B	TOWER	655
		19	CIRC C	TOWER	690
		20	CIRC D	AAO	769

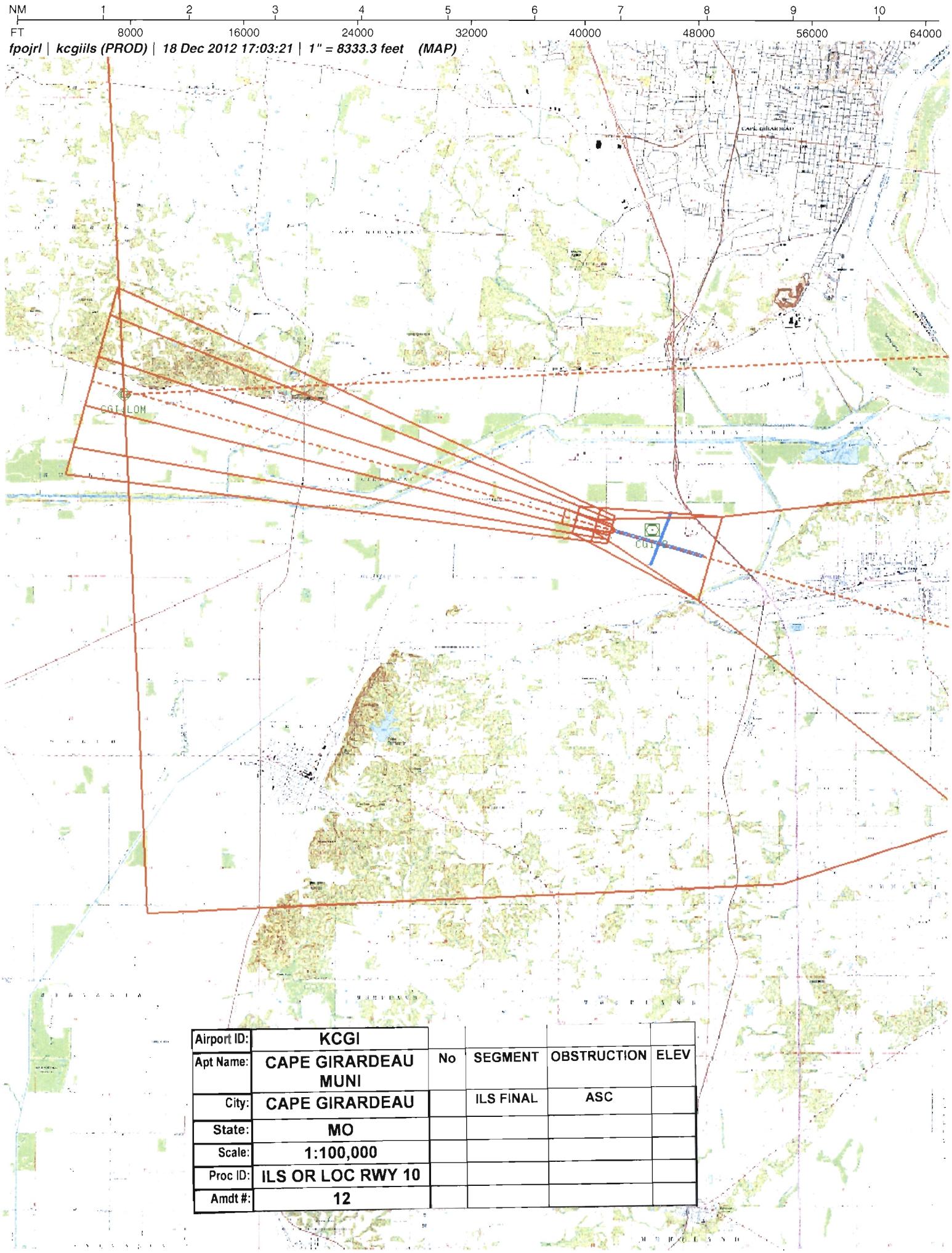

Airport ID:	KCGI				
Apt Name:	CAPE GIRARDEAU MUNI	No	SEGMENT	OBSTRUCTION	ELEV
City:	CAPE GIRARDEAU		ILS FINAL	ASC	
State:	MO				
Scale:	1:100,000				
Proc ID:	ILS OR LOC RWY 10				
Amdt #:	12				

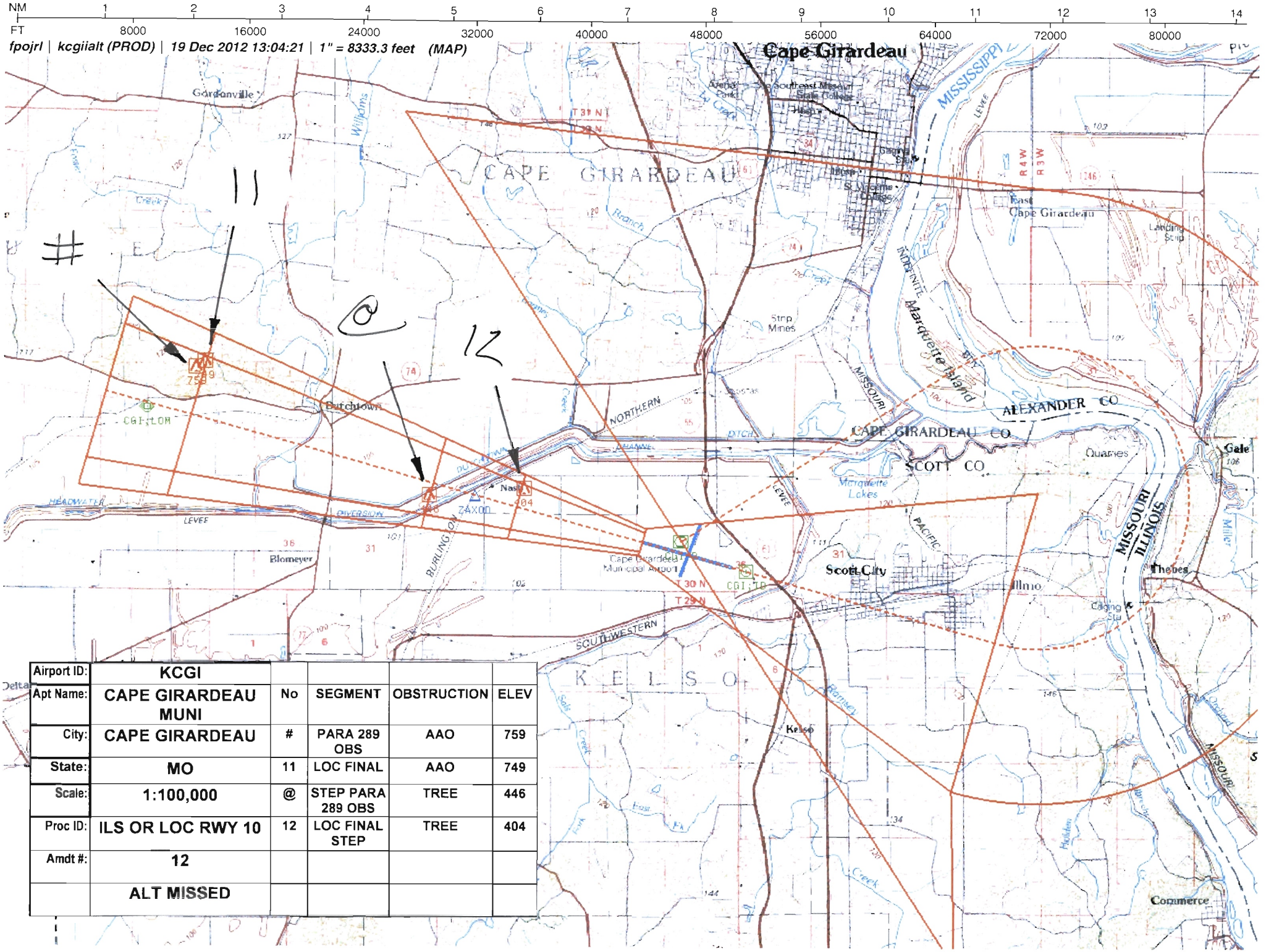

Airport ID:	KCGI				
Apt Name:	CAPE GIRARDEAU MUNI	No	SEGMENT	OBSTRUCTION	ELEV
City:	CAPE GIRARDEAU	#	PARA 289 OBS	AAO	759
State:	MO	11	LOC FINAL	AAO	749
Scale:	1:100,000	@	STEP PARA 289 OBS	TREE	446
Proc ID:	ILS OR LOC RWY 10	12	LOC FINAL STEP	TREE	404
Amdt #:	12				
	ALT MISSED				

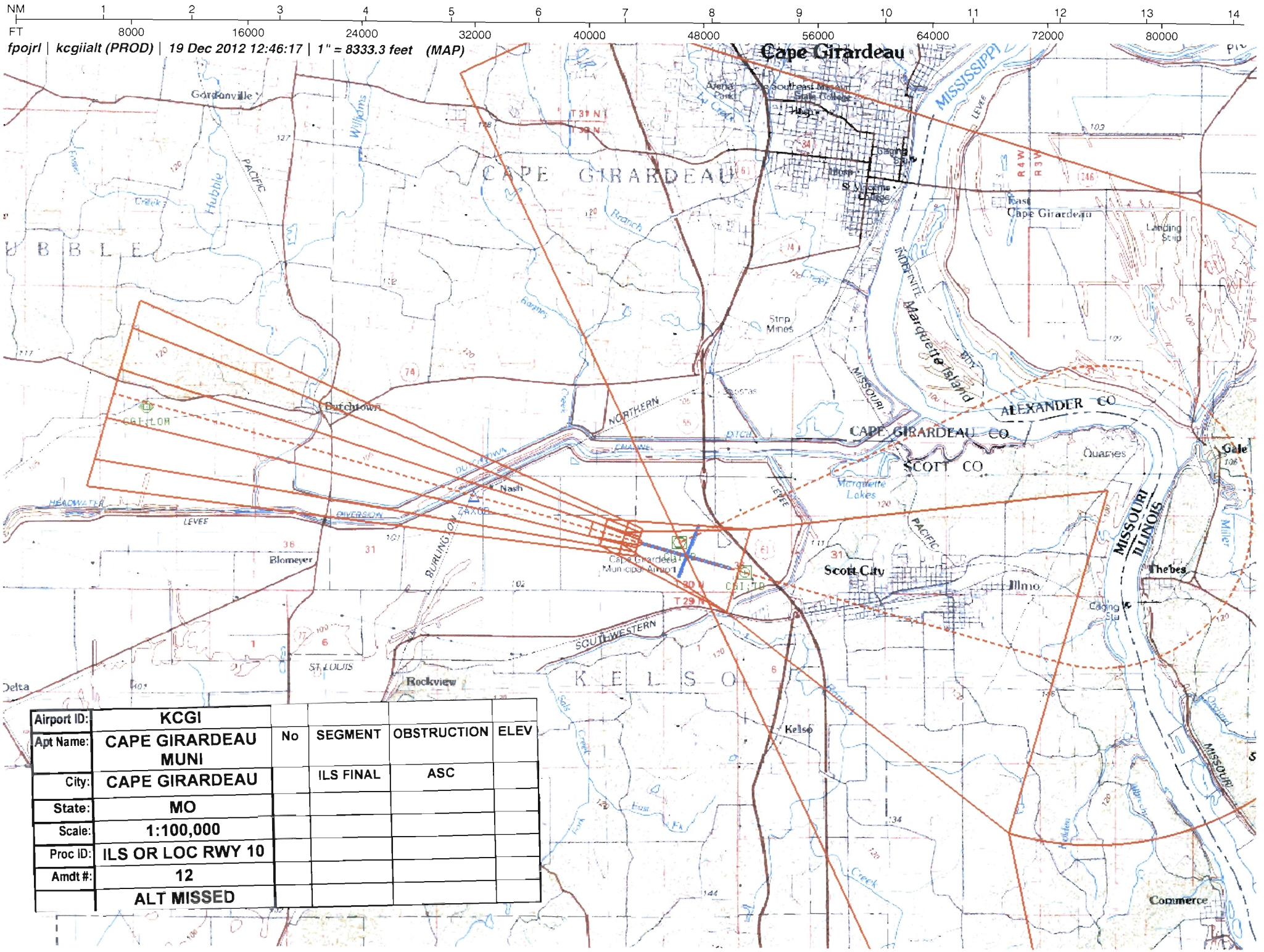

Airport ID:	KCGI				
Apt Name:	CAPE GIRARDEAU MUNI	No	SEGMENT	OBSTRUCTION	ELEV
City:	CAPE GIRARDEAU		ILS FINAL	ASC	
State:	MO				
Scale:	1:100,000				
Proc ID:	ILS OR LOC RWY 10				
Amdt #:	12				
	ALT MISSED				

NM 7 14 21 28 35 42 49

FT 42000 84000 126000 168000 210000 252000 294000

fpojrl | kcgiialt (PROD) | 12 Dec 2012 16:09:47 | 1" = 41666.7 feet (MAP)

Airport ID:	KCGI	No	SEGMENT	OBSTRUCTION	ELEV
Apt Name:	CAPE GIRARDEAU MUNI				
City:	CAPE GIRARDEAU	3	CLIMB-IN-HOLD OBS	TOWER	2287
State:	MO				
Scale:	1:100,000				
Proc ID:	ILS OR LOC RWY 10				
Amdt #:	12				
	ALT MISSED				