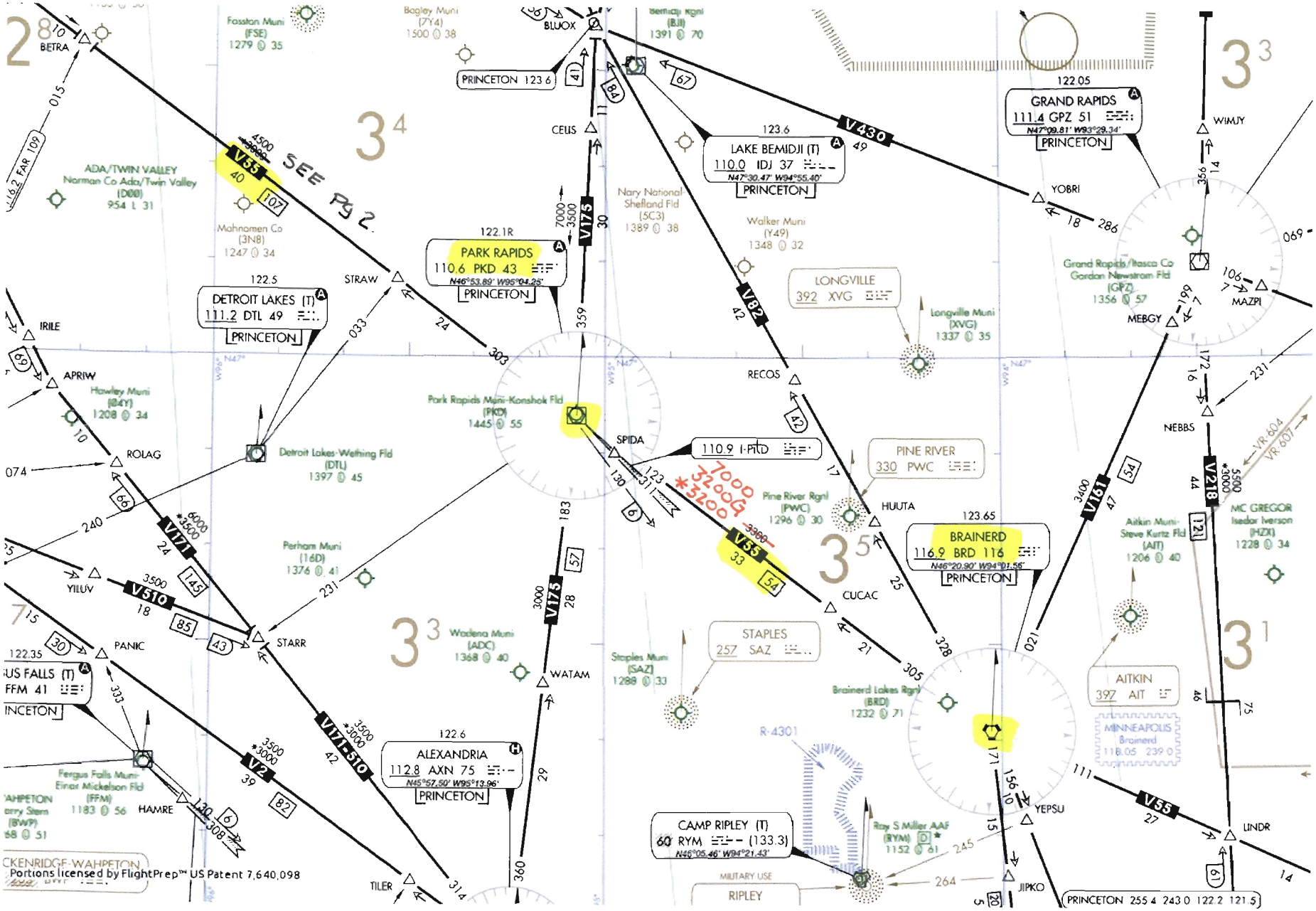

Copyright © 2012 SkyVector® About Us Privacy

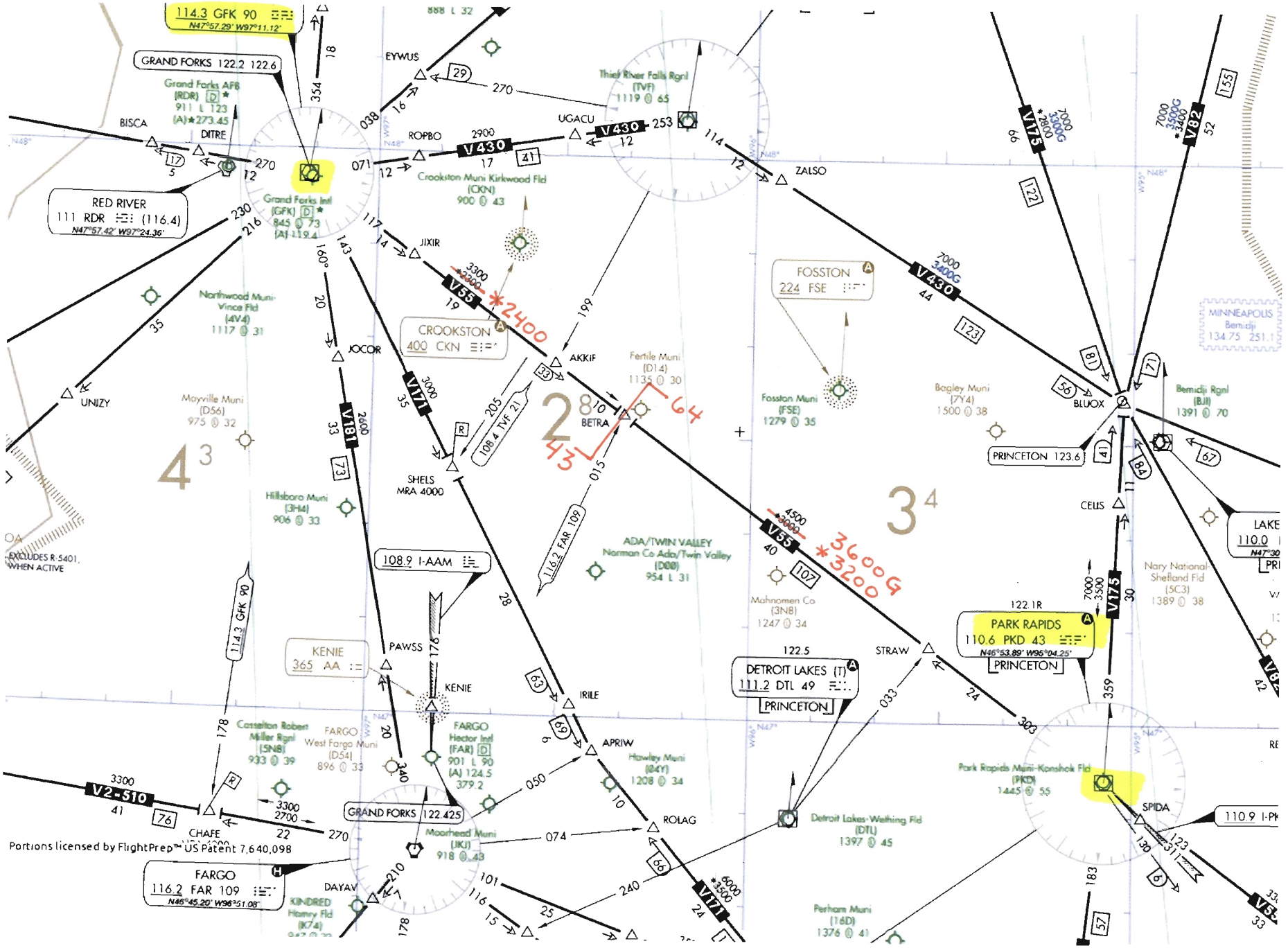
114.3 GFK 90
N47°57.29' W97°11.12'
GRAND FORKS 122.2 122.6
Grand Forks AFB (RDR) D ★ 911 L 123 (A)★273.45
BISCA
DITRE
RED RIVER 111 RDR (116.4)
N47°57.42' W97°24.36'
Grand Forks Intl (GFK) D ★ 845 L 73 (A) 119.4
EYWUS
ROPBO
UGACU
Thief River Falls Rgnl (TVF) 1119 L 65
Crookston Muni Kirkwood Fld (CKN) 900 L 43
ZALSO
JIXIR
CROOKSTON 400 CKN
*2400
AKKIF
Fertile Muni (D14) 1135 L 30
BETRA
FOSSTON 224 FSE
Fosston Muni (FSE) 1279 L 35
Bagley Muni (7Y4) 1500 L 38
BLUOX
MINNEAPOLIS Bemidji 134.75 251.1
Bemidji Rgnl (BJI) 1391 L 70
PRINCETON 123.6
CELIS
LAKE 110.0
Northwood Muni-Vince Fld (4V4) 1117 L 31
JOCOR
UNIZY
Mayville Muni (D56) 975 L 32
SHELS MRA 4000
Hillsboro Muni (3H4) 906 L 33
108.4 TVF 21
116.2 FAR 109
ADA/TWIN VALLEY Norman Co Ada/Twin Valley (D00) 954 L 31
Mahnomen Co (3N8) 1247 L 34
*3600G
*3200
Nary National Shefland Fld (5C3) 1389 L 38
PARK RAPIDS 110.6 PKD 43
N46°53.89' W95°04.25'
PRINCETON
122.1R
STRAW
DETROIT LAKES (T) 111.2 DTL 49
PRINCETON
122.5
108.9 I-AAM
KENIE 365 AA
PAWSS
KENIE
IRILE
APRIW
Hawley Muni (04Y) 1208 L 34
Casselton Robert Miller Rgnl (5N8) 933 L 39
FARGO West Fargo Muni (D54) 896 L 33
FARGO Hector Intl (FAR) D 901 L 90 (A) 124.5 379.2
GRAND FORKS 122.425
Moorhead Muni (JKJ) 918 L 43
ROLAG
Detroit Lakes-Wething Fld (DTL) 1397 L 45
Park Rapids Muni-Konshok Fld (PKD) 1445 L 55
SPIDA
110.9 I-PK
CHAFE
Portions licensed by FlightPrep™ US Patent 7,640,098
FARGO 116.2 FAR 109
N46°45.20' W96°51.08'
DAYAV
KINDRED Hamry Fld (K74)
Perham Muni (16D) 1376 L 41
EXCLUDES R-5401, WHEN ACTIVE
114.3 GFK 90
V430
V55
V171
V181
V175
V82
V2-510
4
3
2
8
3
4
64
43

NM 7 14 21 28 35 42 49

FT 42000 84000 126000 168000 210000 252000 294000

fposmv | v55brdpkd (TEST-_JUNE17_2010) | 24 Sep 2012 14:48:36 | 1" = 41666.7 feet (MAP)

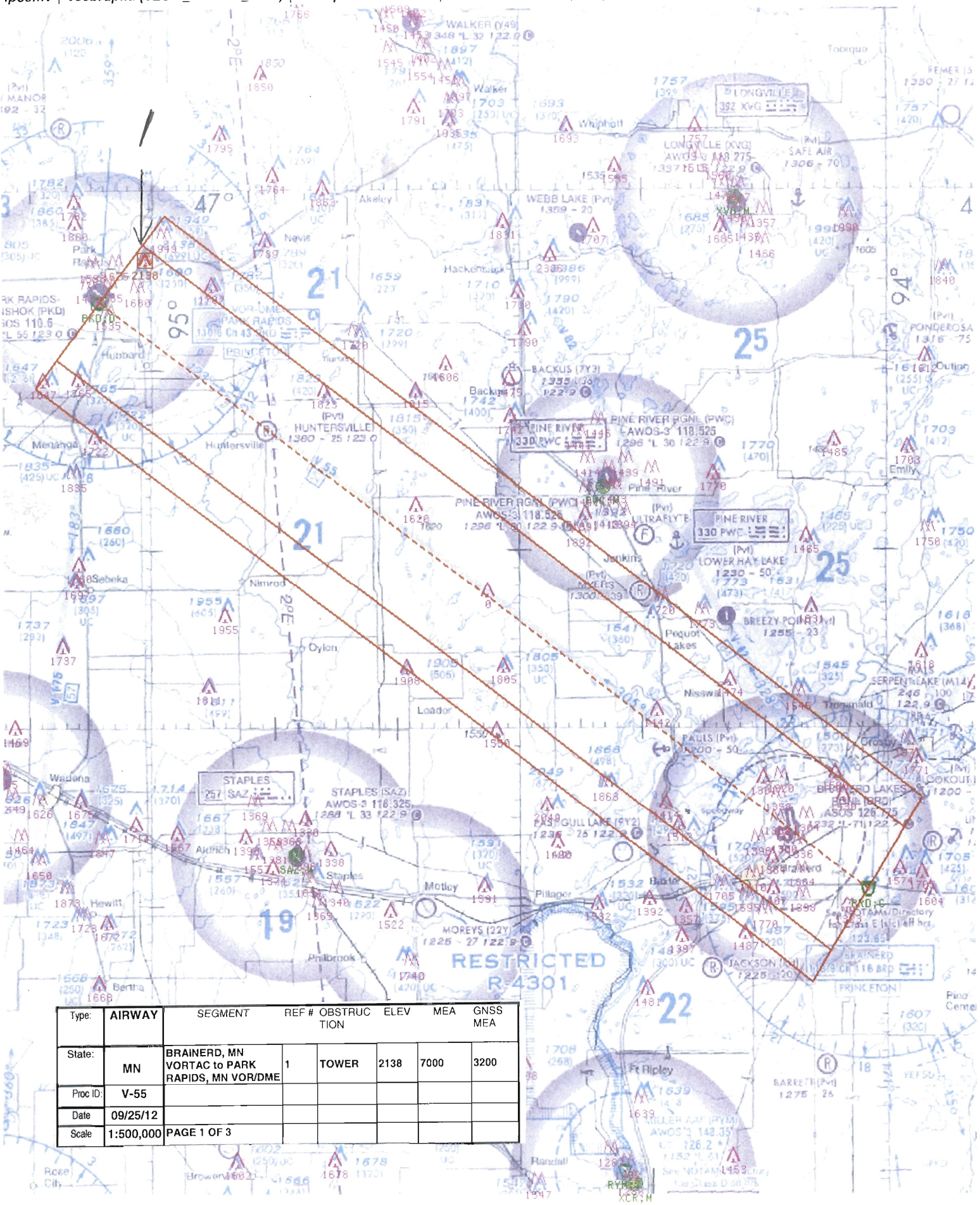

Type:	AIRWAY	SEGMENT	REF #	OBSTRUCTION	ELEV	MEA	GNSS MEA
State:	MN	BRAINERD, MN VORTAC to PARK RAPIDS, MN VOR/DME	1	TOWER	2138	7000	3200
Proc ID:	V-55						
Date	09/25/12						
Scale	1:500,000	PAGE 1 OF 3					

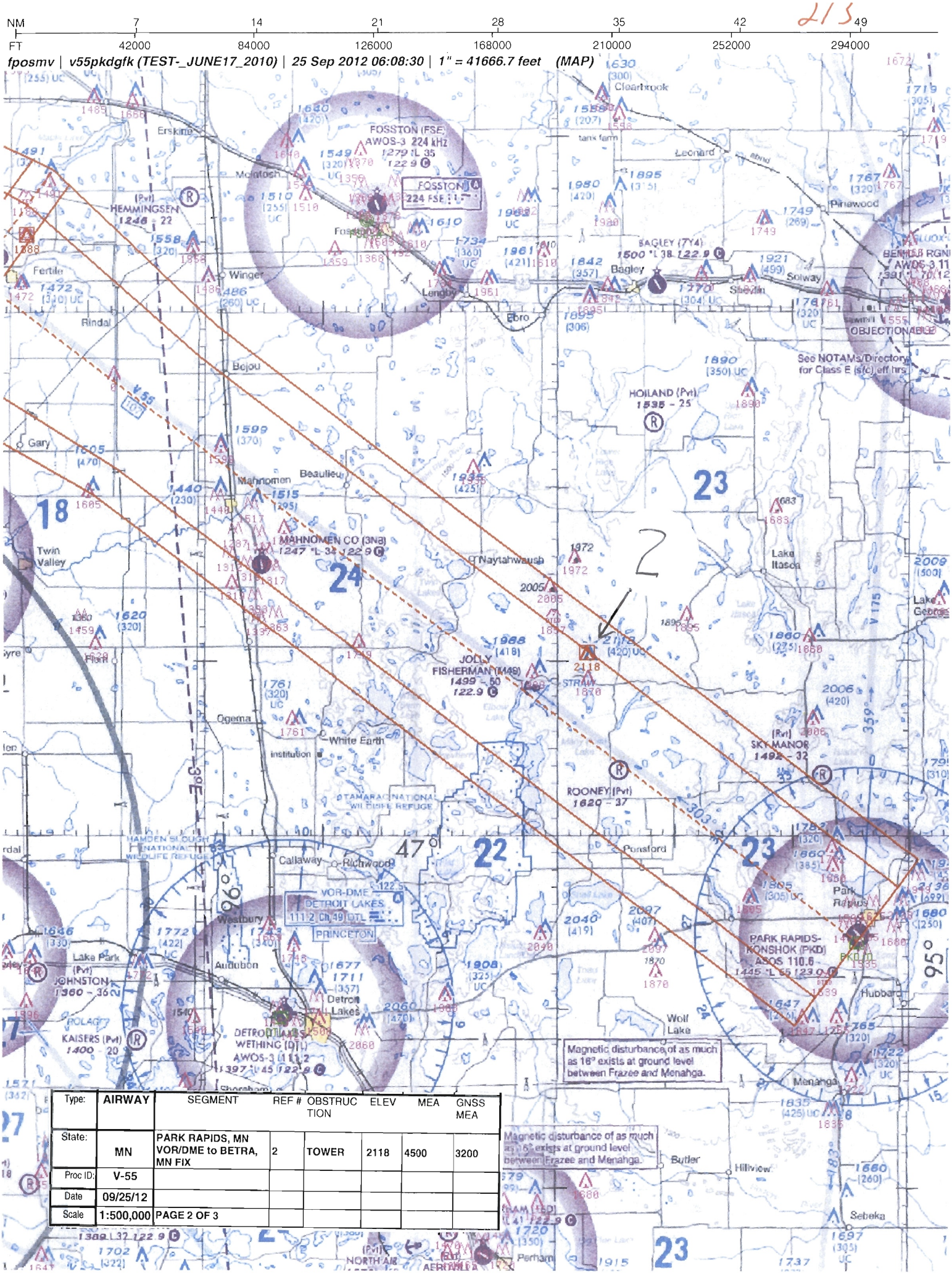

Type:	AIRWAY	SEGMENT	REF #	OBSTRUCTION	ELEV	MEA	GNSS MEA
State:	MN	PARK RAPIDS, MN VOR/DME to BETRA, MN FIX	2	TOWER	2118	4500	3200
Proc ID:	V-55						
Date	09/25/12						
Scale	1:500,000	PAGE 2 OF 3					

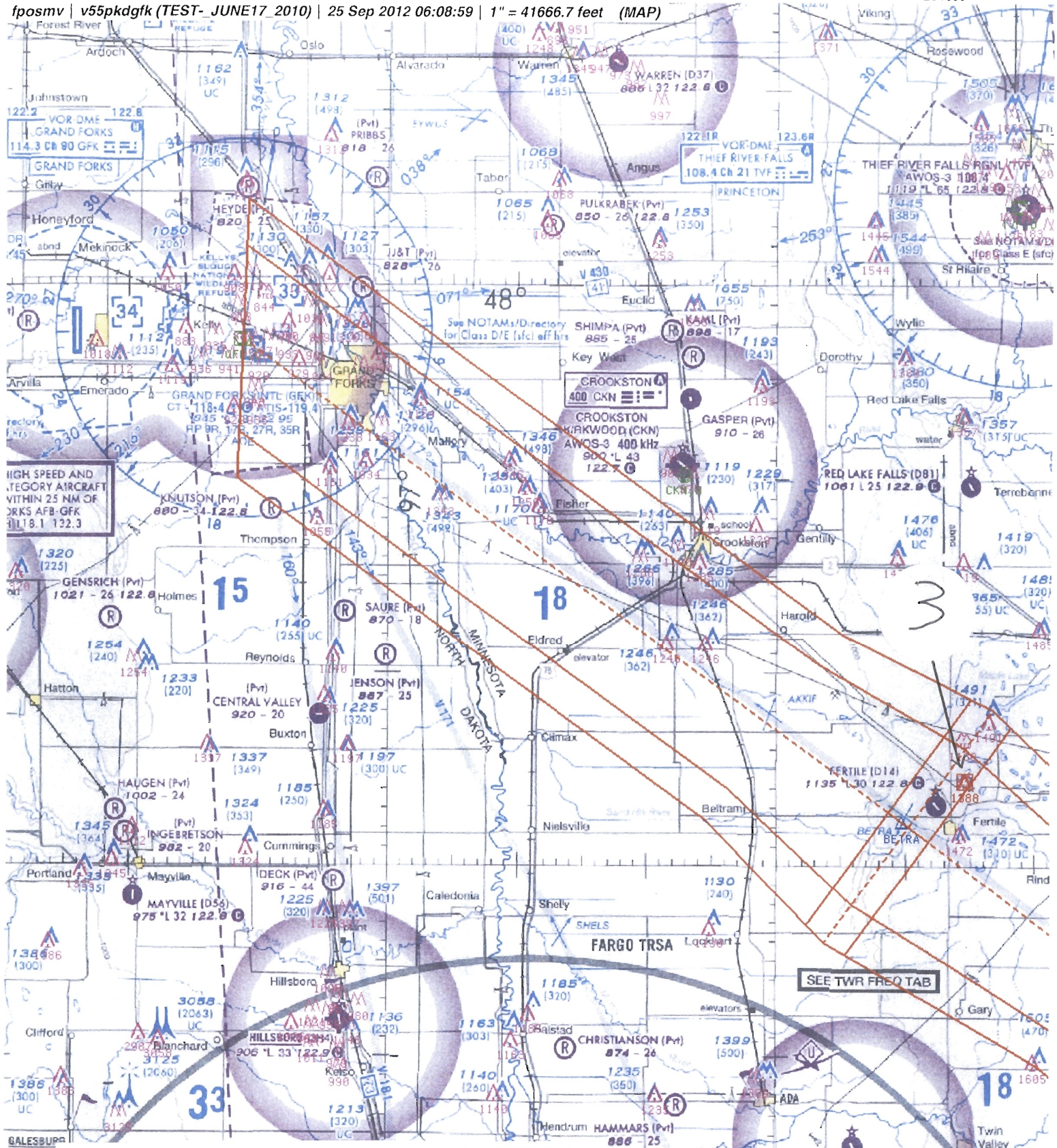

Type:	AIRWAY	SEGMENT	REF #	OBSTRUCTION	ELEV	MEA	GNSS MEA
State:	MN	BETRA, MN FIX to GRAND FORKS, ND VOR/DME	3	AAO	1388	3300	
Proc ID:	V-55						
Date	09/25/12						
Scale	1:500,000	PAGE 3 OF 3					