Flight Procedure Tracking Form	Action: FLIGHT CHECK	Task Type: AWSEG	Date Open: 07/23/2012	Task #: 2012072331485301001	Request #: 20120723314853
Procedure: V 305 EL DORADO (ELD) VORTAC AR TO LITTLE ROCK (LIT) VORTAC AR AMDT Y		Airport ID: AR	Airport:		Reimbursable #:
City:	ST: AR	GPS #:		Estimated Chart Date: 01/10/2013	FICO #:
Fac ID:	Fac. Type: Proc R	Specialist: STEVE VANCAMP(Contractor)			

Procedure Review

P3

	Rec'd	Rel'd	Full Name	Comments
Lead:	09/12/2012	09/27/2012	TOBY HUFF	.
QA:	09/27/2012	10/01/2012	ERIC GREEN	
Liaison:	10/01/2012		Spurlin	REQUEST TABLE-TOP INSPECTION FOR NEW CONTROLLING OBSTACLE

Procedure Comments: ENROUTE **Remark Type:** INFORMATION pg 1 of 1

AIRWAY: V 305 EL DORADO (ELD) VTAC AR - LITTLE ROCK (LIT) VTAC AR ENROUTE-YES FC: 11.13.12 PUB: 1.10.13

ATTACHED FORMS: 8260-16; 8260-2(S): BUNNS-INT, REV 4; EL DORADO (ELD) VTAC, REV 11; HERID-INT, REV 7; LITTLE ROCK (LIT) VTAC, REV 17.

CONTACT: RAYMOND K. NUSSEAR, ENROUTE MANAGER / TOBY HUFF, ENROUTE LEAD; 301.427.4826, 405.954.9954.

1/2

World Hi
Enroute H-6
CG-20 WAC
World Lo
CANEY
SPARO
BUNNS
RISON
ZAMTU
JUSGA
CAMDEN
Harrell Fld
(CDH)
130 ⊙ 65
WARLO
LOCUS
HAMPT
DODBE
ARIRE
EL DORADO
South Arkansas Rgnl
at Goodwin Fld
(ELD)
277 ⊙ 66
Warren Muni
(3M9)
235 L 38
PINE BLUFF
Grider Fld
(PBF)
206 ⊙ 60
V16
V71
V305
V69
V278
3300
EL DORADO
115.5 ELD 102
122.65
JONESBORO
Map Data ©2012 Skyvie

2/2

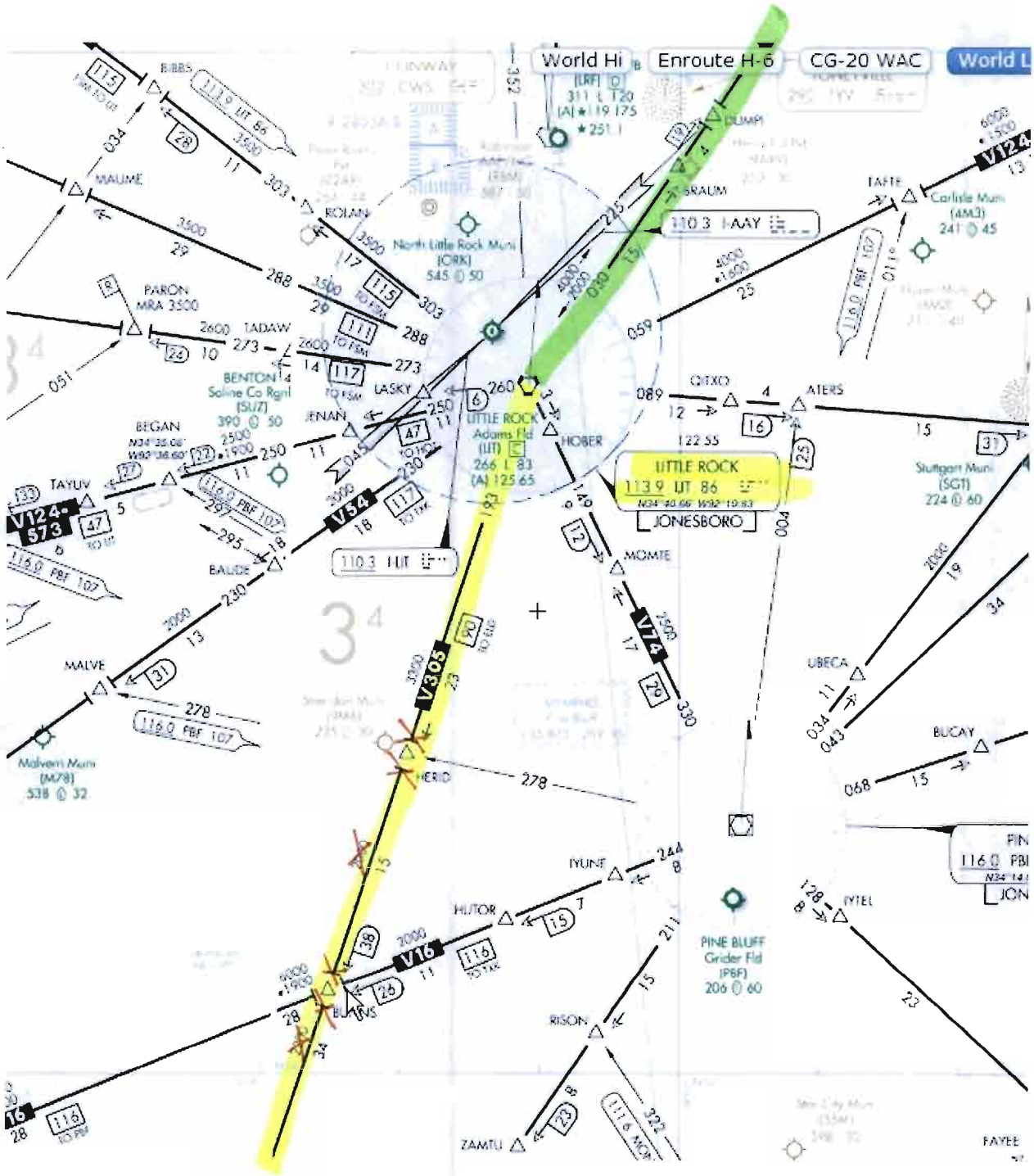

World Hi
Enroute H-6
CG-20 WAC
World L
BIBBS
MAUME
ROLAN
North Little Rock Muni
(ORK)
545 @ 50
PARON
MRA 3500
TADAW
BENTON
Saline Co Rgnl
(SUZ)
390 @ 50
LASKY
JENAN
BEGAN
TAYUV
BAUDE
MALVE
Malvern Muni
(M78)
538 @ 32
LITTLE ROCK
Adams Fld
(LIT)
266 L 83
(A) 125 65
HOBER
LITTLE ROCK
113.9 LIT 86
JONESBORO
MOMTE
QITXO
ATERS
TAFTE
Carlisle Muni
(4M3)
241 @ 45
Stuttgart Muni
(SGT)
224 @ 60
UBECA
BUCAY
HERID
IYUNE
HUTOR
BUNNS
RISON
ZAMTU
PINE BLUFF
Grider Fld
(PBF)
206 @ 60
IYTEL
FAYEE
V124
V54
V305
V74
V16

NM 7 14 21 28 35 42 49

FT 42000 84000 126000 168000 210000 252000 294000

fposmv | v305eldlit (TEST-_JUNE17_2010) | 20 Sep 2012 13:09:35 | 1" = 41666.7 feet (MAP)

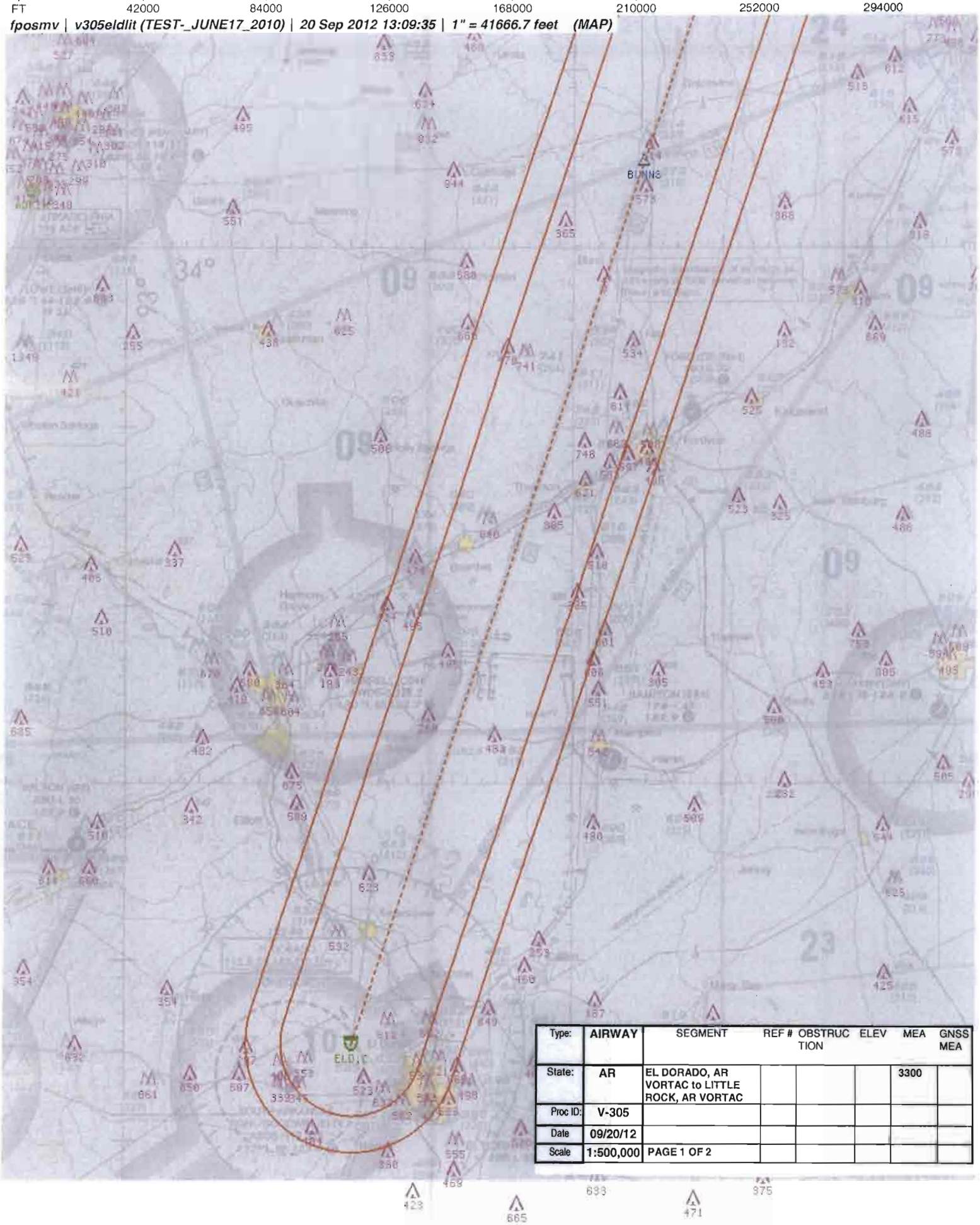

Type:	AIRWAY	SEGMENT	REF #	OBSTRUCTION	ELEV	MEA	GNSS MEA
State:	AR	EL DORADO, AR VORTAC to LITTLE ROCK, AR VORTAC				3300	
Proc ID:	V-305						
Date	09/20/12						
Scale	1:500,000	PAGE 1 OF 2					

NM 7 14 21 28 35 42 49

FT 42000 84000 126000 168000 210000 252000 294000

fposmv | v305eldlit (TEST-_JUNE17_2010) | 20 Sep 2012 13:09:59 | 1" = 41666.7 feet (MAP)

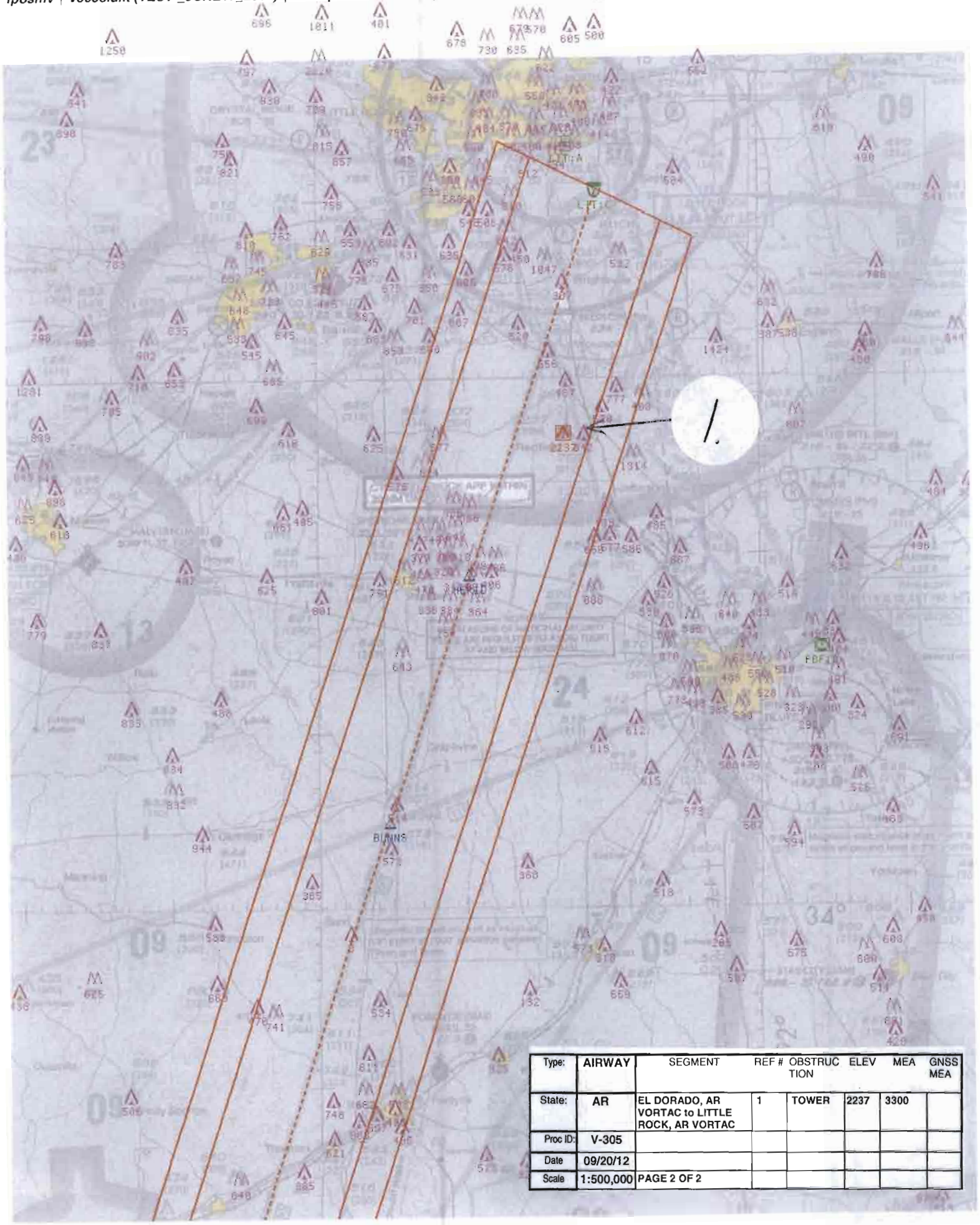

Type:	AIRWAY	SEGMENT	REF #	OBSTRUCTION	ELEV	MEA	GNSS MEA
State:	AR	EL DORADO, AR VORTAC to LITTLE ROCK, AR VORTAC	1	TOWER	2237	3300	
Proc ID:	V-305						
Date	09/20/12						
Scale	1:500,000	PAGE 2 OF 2					

TRANSMITTAL OF AIRWAYS / ROUTE DATA

AIRWAY NO. OR ROUTE	FROM / TO	ROUTINE OR DOCKET NO.	CONTROLLING @ TERRAIN/OBSTRUCTION AND COORDINATES	MRA / MOCA	MAA / MEA	GNSS MEA	CHANGE OVER POINT	FIX MRA/MCA	REMARKS	FLIGHT INSPECTION DATES
V305	EL DORADO, AR VORTAC		TOWER 2237@ 342631.00N / 0921304.00W TERRAIN 470 335412.20N / 0923415.20W	3300	17500				DELETE SEGMENT BREAKS AT BUNNS, AR. & HERID, AR. NEW OBSTACLE	PENDING
	LITTLE ROCK, AR VORTAC			-3300-	3300					
									CLEAR FDC NOTAMs	

DATE	OFFICE	TITLE	SIGNATURE
	AJV-311	MANAGER	RAY NUSSEAR

RADIO FIX AND HOLDING DATA RECORD

NAME: BUNNS **STATE:** AR **COUNTRY:** US

LATITUDE/LONGITUDE: 340458.99N/0922506.94W **TYPE:** INT, DME

AIRSPACE DOCKET: **FIX TYPE OF ACTION:** MODIFY

FIX MAKE-UP FACILITIES:

FAC	NAME	IDENT	TYPE	CLASS	MAG BRG	TRUE BRG	DME	DIST FROM FAC NM	FEET	MRA	MAA
1	LITTLE ROCK	LIT	VORTAC	H	193.43	198.43	37.53	37.53		2000	17500
2	PINE BLUFF	PBF	VOR/DME	L	244.34	248.34	26.40	26.40		2000	17500

REMARKS:
LITTLE ROCK (FAC 1) AND PINE BLUFF (FAC 2) USED TO ESTABLISH FIX COORDINATES

FIX USE:

USE TYPE	USE TITLE	FAC	PAT	AIRPORT IDENT	CITY	STATE
EN ROUTE	V-16	1, 2				(US)
EN ROUTE	V-305	1, 2				(US)

REQUIRED CHARTING: CONTROLLER, EN ROUTE LOW

COMPULSORY REPORTING POINT: NO

RECORD REVISION NUMBER: 4 **DATE OF REVISION:** 01/10/2013

REASON FOR REVISION:
UPDATED LATITUDE/LONGITUDE: MOVED FIX 10.94FT SW TO C/L OF AIRWAYS.
ADDED IN REMARKS "LITTLE ROCK (FAC 1) AND PINE BLUFF (FAC 2) USED TO ESTABLISH FIX COORDINATES".
UPDATED FIX USE.

DEVELOPED BY: **DATE:** 09/20/2012 **OFFICE:** AJV-311 **NAME:** TOBY HUFF (STEVE VANCAMP)

APPROVED BY: **DATE:** **OFFICE:** AJV-311 **NAME:** RAY NUSSEAR

SIGNATURE:

DISTRIBUTION: **NFDC**
FPO: CEN
ARTCC: ZME
ATC FACILITY:
OTHER:

OA 3 APPROVED

RADIO FIX AND HOLDING DATA RECORD

REVIEW/INQUIRY

NAME: EL DORADO VORTAC **STATE:** AR **COUNTRY:** US

LATITUDE/LONGITUDE: 331522.15N/0924438.21W **TYPE:**

AIRSPACE DOCKET: **FIX TYPE OF ACTION:** NO CHANGE

FIX MAKE-UP FACILITIES:

FAC	NAME	IDENT	TYPE	CLASS	MAG BRG	TRUE BRG	DME	DIST FROM FAC NM	DIST FROM FAC FEET	MRA	MAA
1	EL DORADO	ELD	VORTAC	H							45000

HOLDING: **HOLDING TYPE OF ACTION:** NO CHANGE

PATTERNS:

PAT	DIR	IDENT	TYPE	RAD/CRS/BRG	CRS INBOUND	TURN (L OR R)	LEG LENGTH TIME	LEG LENGTH DME	HOLDING ALTITUDES MIN	HOLDING ALTITUDES MAX	TEMPLATES MIN	TEMPLATES MAX
1	NE	ELD	VORTAC	052.00	232.00	R	1	-	2000	14000	4	10

CONTROLLING OBSTRUCTIONS:

PAT	AIRSPEED	OBSTRUCTION	COORDINATES	ELEVATION	ACCURACY CODE
1	200	TOWER (05-000612)	331615.16N/0924214.15W	812	1A

HOLDING RESTRICTIONS:
HOLDING LIMITED TO ESTABLISHED PATTERN.

REMARKS:
PRECIPITOUS TERRAIN EVALUATION COMPLETED.

FIX USE:

USE TYPE	USE TITLE	FAC	PAT	AIRPORT IDENT	CITY	STATE
DP	JACKSON			KJAN	JACKSON	MS (US)
DP	MEMPHIS			KMEM	MEMPHIS	TN (US)
DP	EL DORADO			KLBX	ANGLETON/LAKE JACKSON	TX (US)
DP	DALLAS			KGKY	ARLINGTON	TX (US)
DP	WYLIE			KGKY	ARLINGTON	TX (US)
DP	DALLAS			KADS	DALLAS	TX (US)
DP	WYLIE			KADS	DALLAS	TX (US)
DP	BACHMAN			KDAL	DALLAS	TX (US)
DP	DALLAS			KDAL	DALLAS	TX (US)
DP	WYLIE			KDAL	DALLAS	TX (US)
DP	DALLAS			KRBD	DALLAS	TX (US)
DP	WYLIE			KRBD	DALLAS	TX (US)
DP	DALLAS			KDFW	DALLAS-FORT WORTH	TX (US)
DP	SOLDO (RNAV)			KDFW	DALLAS-FORT WORTH	TX (US)
DP	WYLIE			KDFW	DALLAS-FORT WORTH	TX (US)
DP	DALLAS			KDTO	DENTON	TX (US)
DP	DALLAS			KAFW	FORT WORTH	TX (US)
DP	WYLIE			KAFW	FORT WORTH	TX (US)
DP	DALLAS			KFTW	FORT WORTH	TX (US)
DP	WYLIE			KFTW	FORT WORTH	TX (US)
DP	DALLAS			KFWS	FORT WORTH	TX (US)
DP	DALLAS			KNFW	FORT WORTH	TX (US)
DP	EL DORADO			KGLS	GALVESTON	TX (US)
DP	DALLAS			KGPM	GRAND PRAIRIE	TX (US)
DP	EL DORADO			KAXH	HOUSTON	TX (US)
DP	EL DORADO			KCXO	HOUSTON	TX (US)
DP	EL DORADO			KDWH	HOUSTON	TX (US)
DP	EL DORADO			KEFD	HOUSTON	TX (US)
DP	EL DORADO			KEYQ	HOUSTON	TX (US)
DP	EL DORADO			KHOU	HOUSTON	TX (US)
DP	EL DORADO			KIAH	HOUSTON	TX (US)
DP	EL DORADO			KIWS	HOUSTON	TX (US)
DP	EL DORADO			KSGR	HOUSTON	TX (US)
DP	EL DORADO			KTME	HOUSTON	TX (US)
DP	EL DORADO			KT41	LA PORTE	TX (US)
DP	DALLAS			KLNC	LANCASTER	TX (US)
DP	DALLAS			KTKI	MC KINNEY	TX (US)
DP	DALLAS			KHQZ	MESQUITE	TX (US)
EN ROUTE	J29					(US)
EN ROUTE	Q32					(US)
EN ROUTE	V305					(QA)
EN ROUTE	V407					(US)
EN ROUTE	V69					(US)
EN ROUTE	V71					(US)
EN ROUTE	PITCH/CATCH POINT			KDFW	DALLAS-FORT WORTH	TX (US)
IAP	VOR/DME RWY 01			KCDH	CAMDEN	AR (US)
IAP	ILS OR LOC RWY 22	1	1	KELD	EL DORADO	AR (US)
IAP	RNAV (GPS) RWY 22			KELD	EL DORADO	AR (US)
IAP	RNAV (GPS) RWY 4			KELD	EL DORADO	AR (US)
IAP	VOR RWY 22	1	1	KELD	EL DORADO	AR (US)
IAP	VOR/DME RWY 4	1	1	KELD	EL DORADO	AR (US)
STAR	MARVELL			KMEM	MEMPHIS	TN (US)

QA B APPROVED

STAR	TAMMY (RNAV)	KMEM	MEMPHIS	TN (US)
STAR	SASIE	KGKY	ARLINGTON	TX (US)
STAR	FINGR	KADS	DALLAS	TX (US)
STAR	FINGR	KDAL	DALLAS	TX (US)
STAR	FINGR	KRBD	DALLAS	TX (US)
STAR	BONHAM	KDFW	DALLAS-FORT WORTH	TX (US)
STAR	WILBR	KDFW	DALLAS-FORT WORTH	TX (US)
STAR	SASIE	KDTO	DENTON	TX (US)
STAR	SASIE	KAFW	FORT WORTH	TX (US)
STAR	SASIE	KFTW	FORT WORTH	TX (US)
STAR	SASIE	KFWS	FORT WORTH	TX (US)
STAR	SASIE	KNFW	FORT WORTH	TX (US)
STAR	SASIE	KGPM	GRAND PRAIRIE	TX (US)
STAR	FINGR	KLNC	LANCASTER	TX (US)
STAR	FINGR	KHQZ	MESQUITE	TX (US)

REQUIRED CHARTING: DP, STAR, IAP, CONTROLLER, EN ROUTE LOW, EN ROUTE HIGH

COMPULSORY REPORTING POINT: NO

RECORD REVISION NUMBER: 11 **DATE OF REVISION:** 02/11/2010

REASON FOR REVISION:
UPDATE HOLDING OBST NUMBER.
ADD "PRECIPITOUS TERRAIN EVALUATION COMPLETED" TO REMARKS.

DEVELOPED BY: **DATE:** 08/25/2009 **OFFICE:** AVN-120 **NAME:** DEANNA FIELDS

APPROVED BY: **DATE:** 12/10/2009 **OFFICE:** AVN-120 **NAME:** SUE CRUMB

SIGNATURE:

DISTRIBUTION:
NFDC
FPO: CEN
ARTCC: ZFW
ATC FACILITY:
OTHER:

RADIO FIX AND HOLDING DATA RECORD

REVIEW/INQUIRY

NAME: HERID **STATE:** AR **COUNTRY:** US

LATITUDE/LONGITUDE: 341859.57N/0921931.97W **TYPE:** WP, INT, DME

AIRSPACE DOCKET: **FIX TYPE OF ACTION:** MODIFY

FIX MAKE-UP FACILITIES:

FAC	NAME	IDENT	TYPE	CLASS	MAG BRG	TRUE BRG	DME	DIST FROM FAC NM	DIST FROM FAC FEET	MRA	MAA
1	LITTLE ROCK	LIT	VORTAC	H	193.43	198.43	22.79			2000	17500
2	PINE BLUFF	PBF	VOR/DME	L	278.00	282.00				2000	17500
3	JODGA					116.89	11.78				17500

HOLDING: **HOLDING TYPE OF ACTION:** CANCEL

FIX USE:

USE TYPE	USE TITLE	FAC	PAT	AIRPORT IDENT	CITY	STATE
EN ROUTE	V305					(US)
IAP	SALINE COUNTY REGIONAL - RNAV (GPS) RWY 02			KSUZ	BENTON	AR (US)
IAP	MALVERN MUNI - RNAV (GPS) RWY 22			KM78	MALVERN	AR (US)

REQUIRED CHARTING: IAP, CONTROLLER, EN ROUTE LOW

COMPULSORY REPORTING POINT: NO

RECORD REVISION NUMBER: 7 **DATE OF REVISION:** 05/10/2007

REASON FOR REVISION:
CORRECT FAC 1 DME DISTANCE
CHANGED DISTANCE FROM FACILITY TO 20.
CHANGE FAC 3 DATA FROM KLIT 22L TO JODGA.
DELETED HOLDING PATTERNS 1 AND 2. NO LONGER USED.
UPDATED FIX USE

DEVELOPED BY: **DATE:** 02/21/2007 **OFFICE:** AVN-120 **NAME:** JOHN BICKERSTAFF

APPROVED BY: **DATE:** **OFFICE:** AVN-120 **NAME:** JOHN BICKERSTAFF

SIGNATURE:

DISTRIBUTION: **NFDC**
FPO: FTW
ARTCC: ZME
ATC FACILITY: LIT APP CON
OTHER:

04 8 APPROVED

REVIEW/INQUIRY

RADIO FIX AND HOLDING DATA RECORD

NAME: LITTLE ROCK VORTAC **STATE:** AR **COUNTRY:** US

EFFECTIVE 11/15/2012

LATITUDE/LONGITUDE: 344039.62N/0921049.90W **TYPE:**

AIRSPACE DOCKET: **FIX TYPE OF ACTION:** NO CHANGE

FIX MAKE-UP FACILITIES:

FAC	NAME	IDENT	TYPE	CLASS	MAG BRG	TRUE BRG	DME	DIST FROM FAC NM	DIST FROM FAC FEET	MRA	MAA
1	LITTLE ROCK	LIT	VORTAC	H							45000

HOLDING: **HOLDING TYPE OF ACTION:** MODIFY

PATTERNS:

PAT	DIR	IDENT	TYPE	RAD/CRS/BRG	CRS INBOUND	TURN (L OR R)	LEG LENGTH TIME	LEG LENGTH DME	HOLDING ALTITUDES MIN	HOLDING ALTITUDES MAX	TEMPLATES MIN	TEMPLATES MAX
1	SE	LIT	VORTAC	152.00	332.00	R	1		2100	14000	4	10

CONTROLLING OBSTRUCTIONS:

PAT	AIRSPEED	OBSTRUCTION	COORDINATES	ELEVATION	ACCURACY CODE
1	200	AAO	344209.00N/0921451.00W	588	4E

HOLDING RESTRICTIONS:
HOLDING LIMITED TO ESTABLISHED PATTERN.

REMARKS:
PRECIPITOUS TERRAIN EVALUATION COMPLETED.

FIX USE:

USE TYPE	USE TITLE	FAC	PAT	AIRPORT IDENT	CITY	STATE
DP	BENTON			KVBT	BENTONVILLE	AR (US)
DP	RAZORBACK			KFYV	FAYETTEVILLE	AR (US)
DP	HIGHFILL			KXNA	FAYETTEVILLE/SPRINGDALE/R	AR (US)
DP	ROGERS			KROG	ROGERS	AR (US)
DP	SPRING			KASG	SPRINGDALE	AR (US)
DP	LINDBERGH			KALN	ALTON/ST LOUIS	IL (US)
DP	LINDBERGH			KBLV	BELLEVILLE	IL (US)
DP	LINDBERGH			KCPS	CAHOKIA/ST LOUIS	IL (US)
DP	LINDBERGH			KSTL	ST LOUIS	MO (US)
DP	LINDBERGH			KSUS	ST LOUIS	MO (US)
DP	JACKSON			KJAN	JACKSON	MS (US)
DP	MEMPHIS			KMEM	MEMPHIS	TN (US)
DP	LUFKIN			KLBX	ANGLETON/LAKE JACKSON	TX (US)
DP	DALLAS			KGKY	ARLINGTON	TX (US)
DP	WYLIE			KGKY	ARLINGTON	TX (US)
DP	DALLAS			KADS	DALLAS	TX (US)
DP	WYLIE			KADS	DALLAS	TX (US)
DP	BACHMAN			KDAL	DALLAS	TX (US)
DP	DALLAS			KDAL	DALLAS	TX (US)
DP	WYLIE			KDAL	DALLAS	TX (US)
DP	DALLAS			KRBD	DALLAS	TX (US)
DP	WYLIE			KRBD	DALLAS	TX (US)
DP	DALLAS			KDFW	DALLAS-FORT WORTH	TX (US)
DP	NOBLY (RNAV)			KDFW	DALLAS-FORT WORTH	TX (US)
DP	WYLIE			KDFW	DALLAS-FORT WORTH	TX (US)
DP	DALLAS			KDTO	DENTON	TX (US)
DP	DALLAS			KAFW	FORT WORTH	TX (US)
DP	WYLIE			KAFW	FORT WORTH	TX (US)
DP	DALLAS			KFTW	FORT WORTH	TX (US)
DP	WYLIE			KFTW	FORT WORTH	TX (US)
DP	DALLAS			KFWS	FORT WORTH	TX (US)
DP	DALLAS			KNFW	FORT WORTH	TX (US)
DP	LUFKIN			KGLS	GALVESTON	TX (US)
DP	DALLAS			KGPM	GRAND PRAIRIE	TX (US)
DP	LUFKIN			KAXH	HOUSTON	TX (US)
DP	LUFKIN			KCXO	HOUSTON	TX (US)
DP	LUFKIN			KDWH	HOUSTON	TX (US)
DP	LUFKIN			KEFD	HOUSTON	TX (US)
DP	LUFKIN			KEYQ	HOUSTON	TX (US)
DP	LUFKIN			KHOU	HOUSTON	TX (US)
DP	LUFKIN			KIAH	HOUSTON	TX (US)
DP	LUFKIN			KIWS	HOUSTON	TX (US)
DP	LUFKIN			KSGR	HOUSTON	TX (US)
DP	LUFKIN			KTME	HOUSTON	TX (US)
DP	LUFKIN			KT41	LA PORTE	TX (US)
DP	DALLAS			KLNC	LANCASTER	TX (US)
DP	DALLAS			KTKI	MC KINNEY	TX (US)
DP	DALLAS			KHQZ	MESQUITE	TX (US)
EN ROUTE	J101					(US)
EN ROUTE	J131					(US)
EN ROUTE	J137					(US)
EN ROUTE	J14					(US)

QA 3 APPROVED

EN ROUTE	J180				(US)
EN ROUTE	J6				(US)
EN ROUTE	J6-14				(US)
EN ROUTE	J66				(US)
EN ROUTE	Q33				(US)
EN ROUTE	V124				(US)
EN ROUTE	V124-573				(US)
EN ROUTE	V305				(US)
EN ROUTE	V532				(US)
EN ROUTE	V534				(US)
EN ROUTE	V54				(US)
EN ROUTE	V74				(US)
IAP	RNAV (GPS) RWY 8		KBVX	BATESVILLE	AR (US)
IAP	ILS OR LOC/DME RWY 2		KSUZ	BENTON	AR (US)
IAP	VOR/DME RWY 9		K4M3	CARLISLE	AR (US)
IAP	NDB-A		KCWS	CONWAY	AR (US)
IAP	ILS OR LOC RWY 5		KHOT	HOT SPRINGS	AR (US)
IAP	VOR Y RWY 5		KHOT	HOT SPRINGS	AR (US)
IAP	VOR Z RWY 5		KHOT	HOT SPRINGS	AR (US)
IAP	ILS OR LOC RWY 22L		KLIT	LITTLE ROCK	AR (US)
IAP	ILS OR LOC RWY 22R		KLIT	LITTLE ROCK	AR (US)
IAP	ILS OR LOC RWY 4L		KLIT	LITTLE ROCK	AR (US)
IAP	ILS OR LOC RWY 4R		KLIT	LITTLE ROCK	AR (US)
IAP	ILS RWY 22R (CAT II)		KLIT	LITTLE ROCK	AR (US)
IAP	ILS RWY 22R (CAT III)		KLIT	LITTLE ROCK	AR (US)
IAP	RNAV (GPS) RWY 18		KLIT	LITTLE ROCK	AR (US)
IAP	VOR-A		KLIT	LITTLE ROCK	AR (US)
IAP	LOC/DME RWY 5		KORK	NORTH LITTLE ROCK	AR (US)
IAP	VOR RWY 35	1	KORK	NORTH LITTLE ROCK	AR (US)
IAP	ILS OR LOC RWY 18		KPBF	PINE BLUFF	AR (US)
IAP	ILS OR LOC RWY 1		KSRC	SEARCY	AR (US)
IAP	ILS OR LOC RWY 36		KSGT	STUTTGART	AR (US)
IAP	RNAV (GPS) RWY 18		KSGT	STUTTGART	AR (US)
IAP	RNAV (GPS) RWY 9		KSGT	STUTTGART	AR (US)
OTHER	PITCH/CATCH POINT		KDFW	DALLAS-FORT WORTH	TX (US)
STAR	CONDR (RNAV)		KMEM	MEMPHIS	TN (US)
STAR	GILMORE		KMEM	MEMPHIS	TN (US)
STAR	TAMMY (RNAV)		KMEM	MEMPHIS	TN (US)
STAR	SASIE		KGKY	ARLINGTON	TX (US)
STAR	FINGR		KADS	DALLAS	TX (US)
STAR	FINGR		KDAL	DALLAS	TX (US)
STAR	FINGR		KRBD	DALLAS	TX (US)
STAR	BONHAM		KDFW	DALLAS-FORT WORTH	TX (US)
STAR	WILBR		KDFW	DALLAS-FORT WORTH	TX (US)
STAR	SASIE		KDTO	DENTON	TX (US)
STAR	SASIE		KAFW	FORT WORTH	TX (US)
STAR	SASIE		KFTW	FORT WORTH	TX (US)
STAR	SASIE		KFWS	FORT WORTH	TX (US)
STAR	SASIE		KNFW	FORT WORTH	TX (US)
STAR	SASIE		KGPM	GRAND PRAIRIE	TX (US)
STAR	FINGR		KLNC	LANCASTER	TX (US)
STAR	FINGR		KHQZ	MESQUITE	TX (US)

REQUIRED CHARTING: DP, STAR, IAP, CONTROLLER, EN ROUTE LOW, EN ROUTE HIGH

COMPULSORY REPORTING POINT: NO

RECORD REVISION NUMBER: 17 **DATE OF REVISION:** 11/15/2012

REASON FOR REVISION:
CHANGED HOLDING PATTERN 1 CONTROLLING OBSTRUCTION.

DEVELOPED BY: **DATE:** 06/06/2012 **OFFICE:** AJV-353 **NAME:** JILL OLSON (BRIAN BICKETT)

APPROVED BY: **DATE:** 08/24/2012 **OFFICE:** AJV-353 **NAME:** LARRY STROUT

SIGNATURE:

DISTRIBUTION: **NFDC**
FPO: CEN
ARTCC: ZME
ATC FACILITY: LIT
OTHER: