NM 7 14 21 28 35 42 49 56 63 70

FT 42000 84000 126000 168000 210000 252000 294000 336000 378000 420000

fpomrg | aig_r35dp (TEST-_NOV09_2012) | 4 Dec 2012 08:43:57 | 1" = 41666.7 feet (MAP)

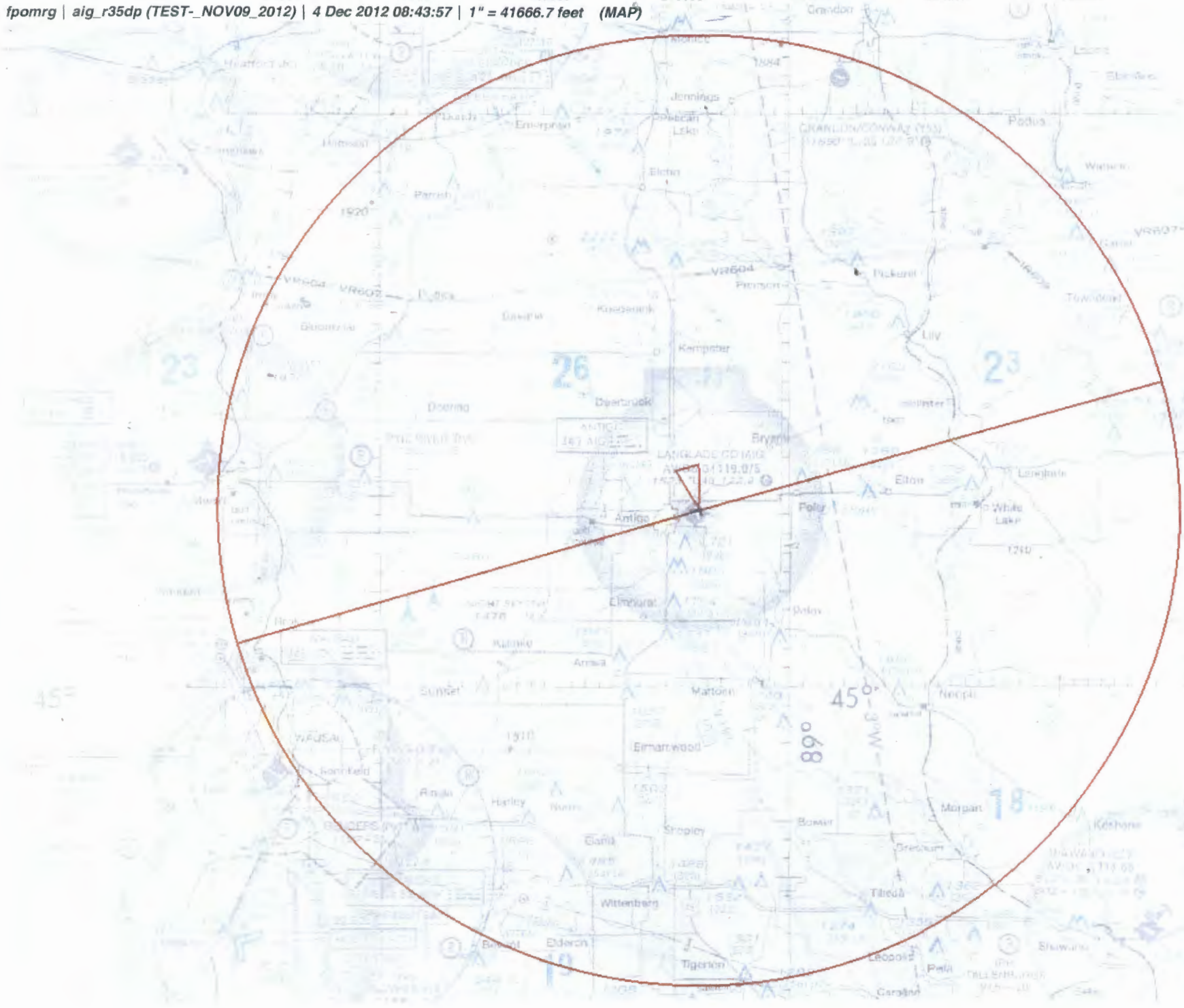

Airport ID:	KAIG	ID	SEGMENT	OBSTRUCTION	ELEV
Apt Name:	LANGLADE COUNTY		DIVERSE A	ASC	
City:	ANTIGO		DIVERSE B	ASC	
State:	WI				
Scale:	1:500,000				
Proc ID:	DEPARTURE PROCEDURE - RWY 35				
AMDT	1				

NM	7	14	21	28	35	42	49	56	63	70
FT	42000	84000	126000	168000	210000	252000	294000	336000	378000	420000

fpomrg | aig_r17dp (TEST-_NOV09_2012) | 4 Dec 2012 08:41:09 | 1" = 41666.7 feet (MAP)

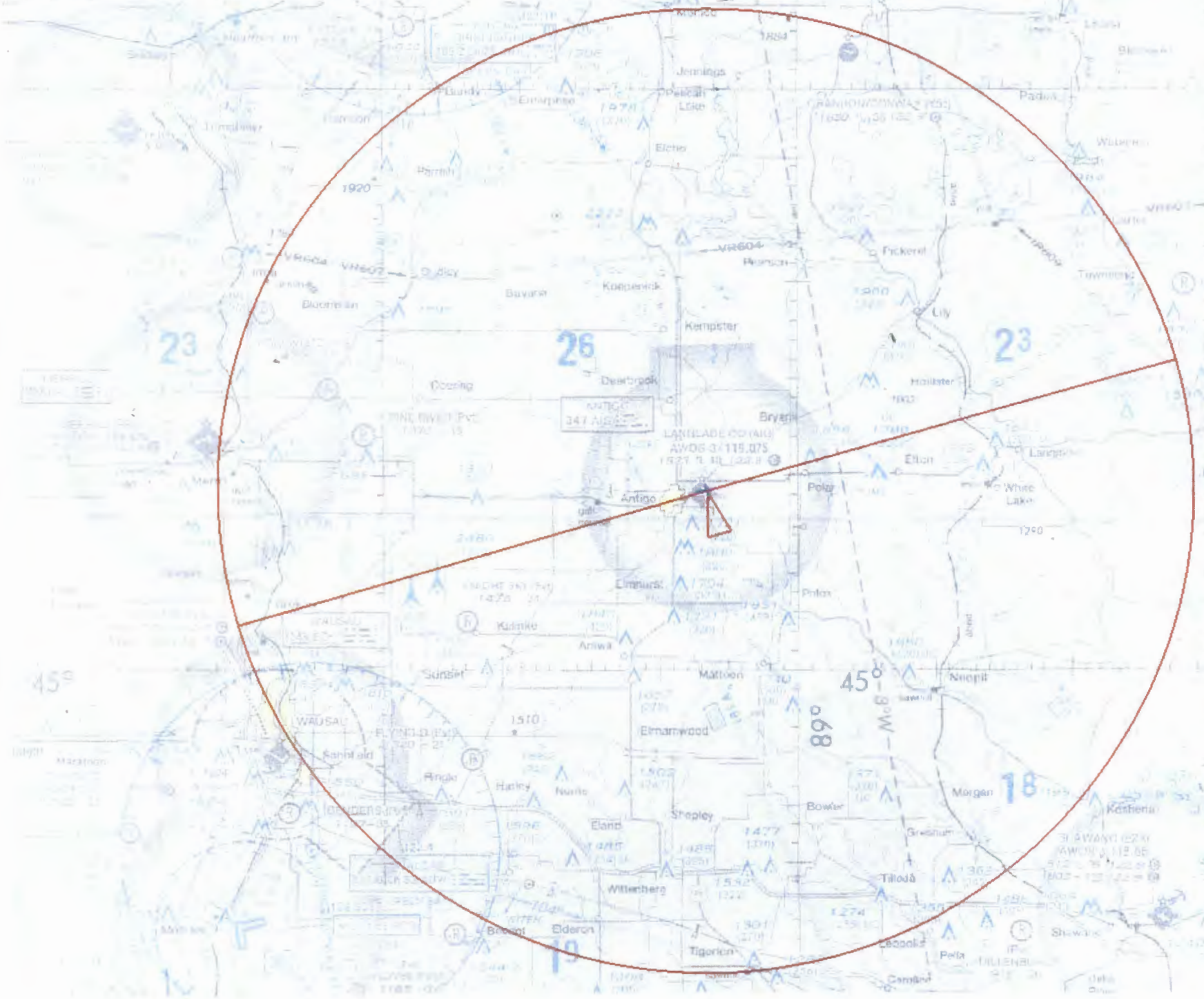

Airport ID:	KAIG	ID	SEGMENT	OBSTRUCTION	ELEV
Apt Name:	LANGLADE COUNTY		DIVERSE A	ASC	
City:	ANTIGO		DIVERSE B	ASC	
State:	WI				
Scale:	1:500,000				
Proc ID:	DEPARTURE PROCEDURE - RWY 17				
AMDT	1				

NM 7 14 21 28 35 42 49 56 63 70

FT 42000 84000 126000 168000 210000 252000 294000 336000 378000 420000

fpomrg | aig_r27dp (TEST-_NOV09_2012) | 4 Dec 2012 08:26:07 | 1" = 41666.7 feet (MAP)

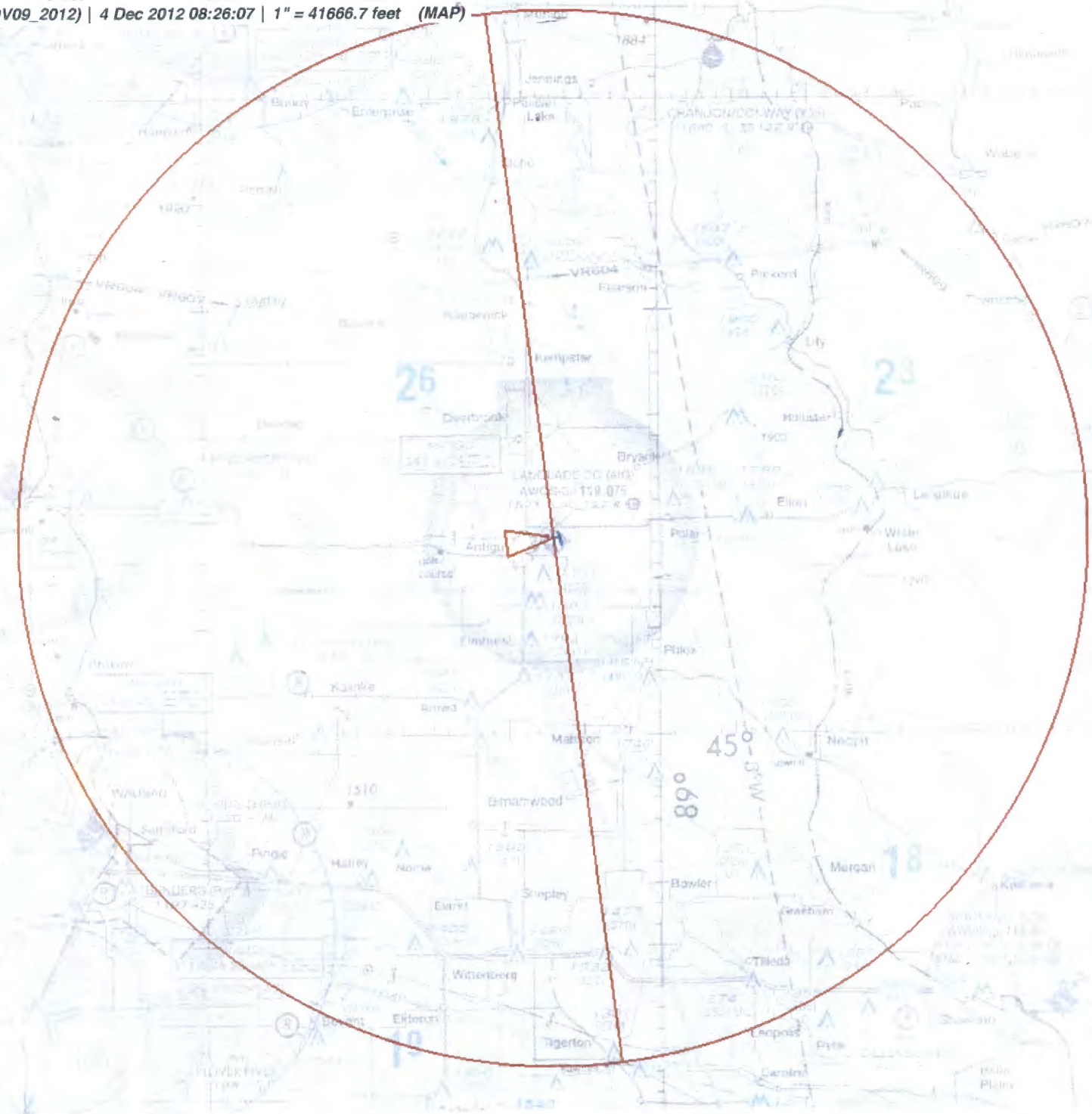

Airport ID:	KAIG
Apt Name:	LANGLADE COUNTY
City:	ANTIGO
State:	WI
Scale:	1:500,000
Proc ID:	DEPARTURE PROCEDURE - RWY 27
AMDT	1

ID	SEGMENT	OBSTRUCTION	ELEV
	DIVERSE A	ASC	
	DIVERSE B	ASC	

fpomrg | aig_r9dp (TEST_NOV09_2012) | 4 Dec 2012 08:49:58 | 1" = 41666.7 feet (MAP)

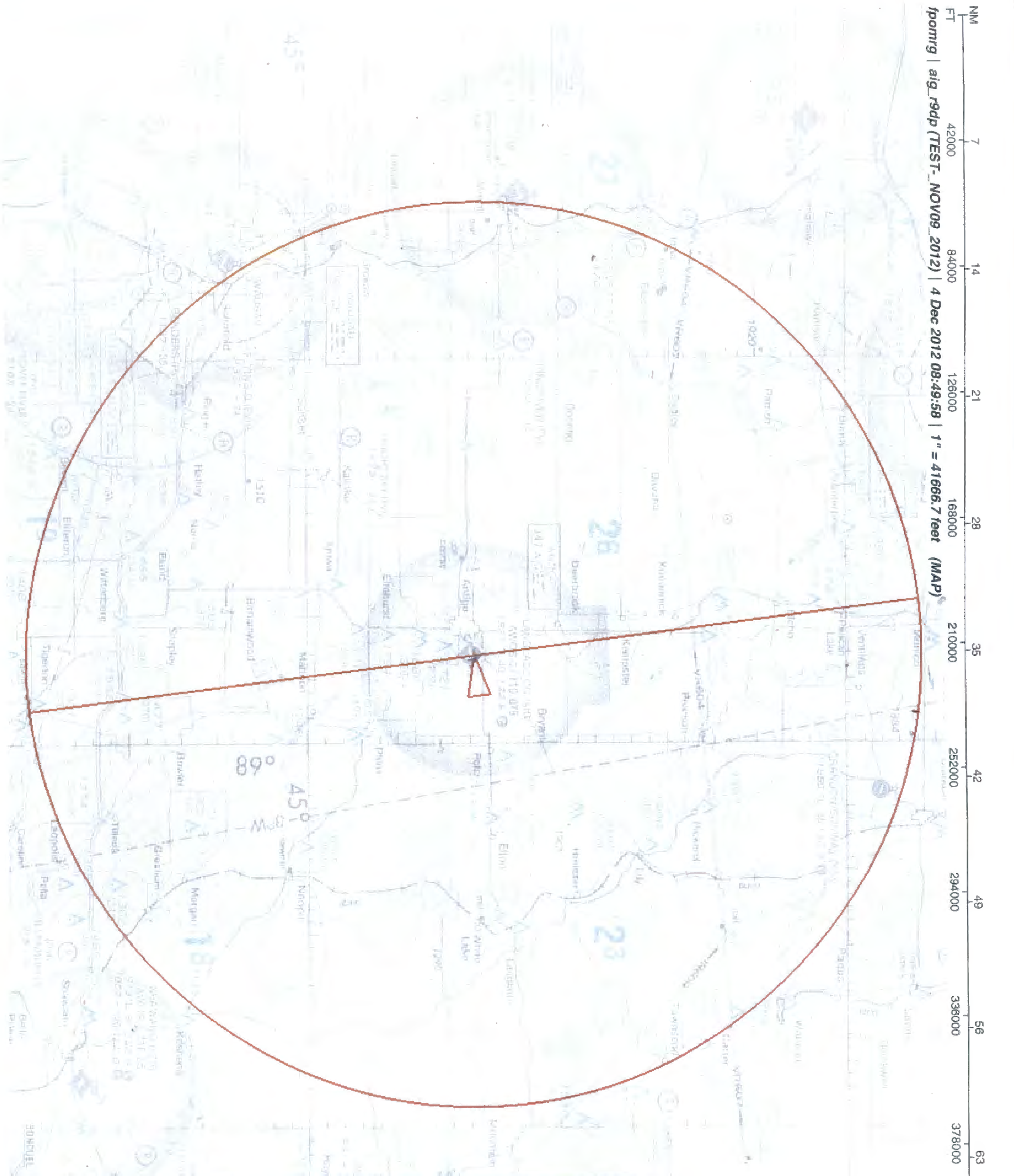

Airport ID:	KAIG	ID	SEGMENT	OBSTRUCTION	ELEV
Apt Name:	LANGLADE COUNTY		DIVERSE A	ASC	
City:	ANTIGO		DIVERSE B	ASC	
State:	WI				
Scale:	1:500,000				
Proc ID:	DEPARTURE PROCEDURE - RWY 9				
AMDT	1				

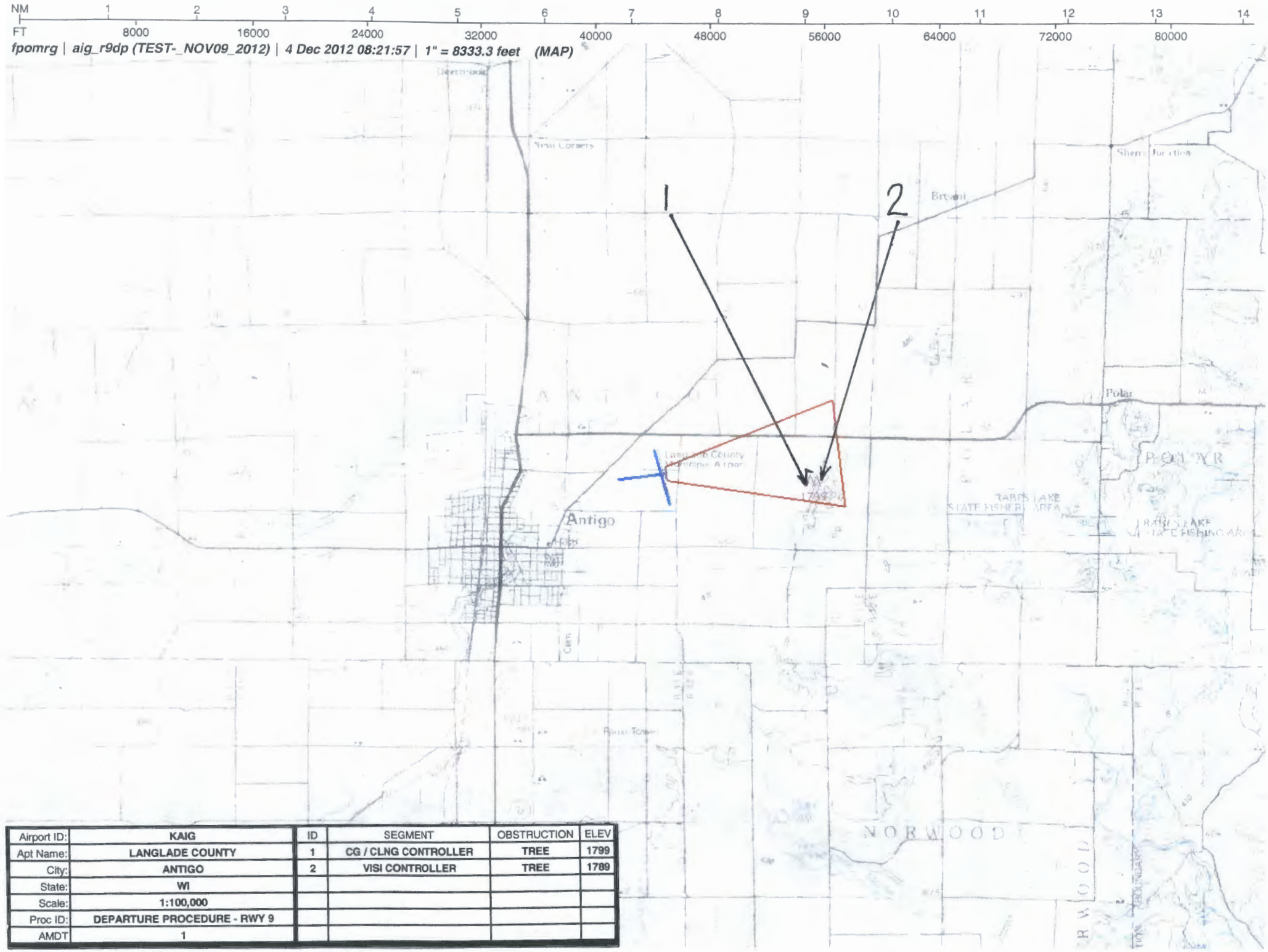

Airport ID:	KAIG	ID	SEGMENT	OBSTRUCTION	ELEV
Apt Name:	LANGLADE COUNTY	1	CG / CLNG CONTROLLER	TREE	1799
City:	ANTIGO	2	VISI CONTROLLER	TREE	1789
State:	WI				
Scale:	1:100,000				
Proc ID:	DEPARTURE PROCEDURE - RWY 9				
AMDT	1				

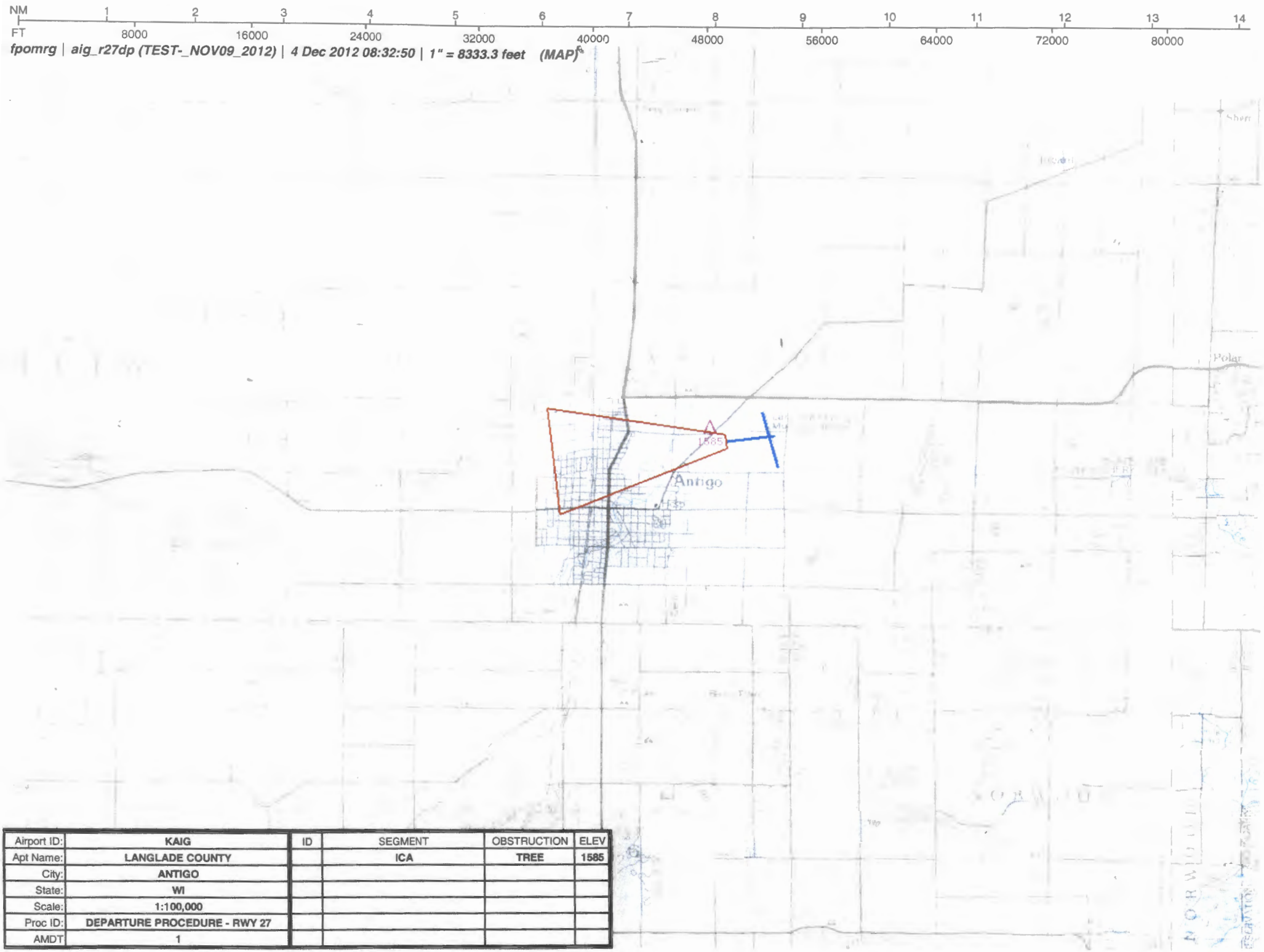

Airport ID:	KAIG	ID	SEGMENT	OBSTRUCTION	ELEV
Apt Name:	LANGLADE COUNTY		ICA	TREE	1585
City:	ANTIGO				
State:	WI				
Scale:	1:100,000				
Proc ID:	DEPARTURE PROCEDURE - RWY 27				
AMDT	1				

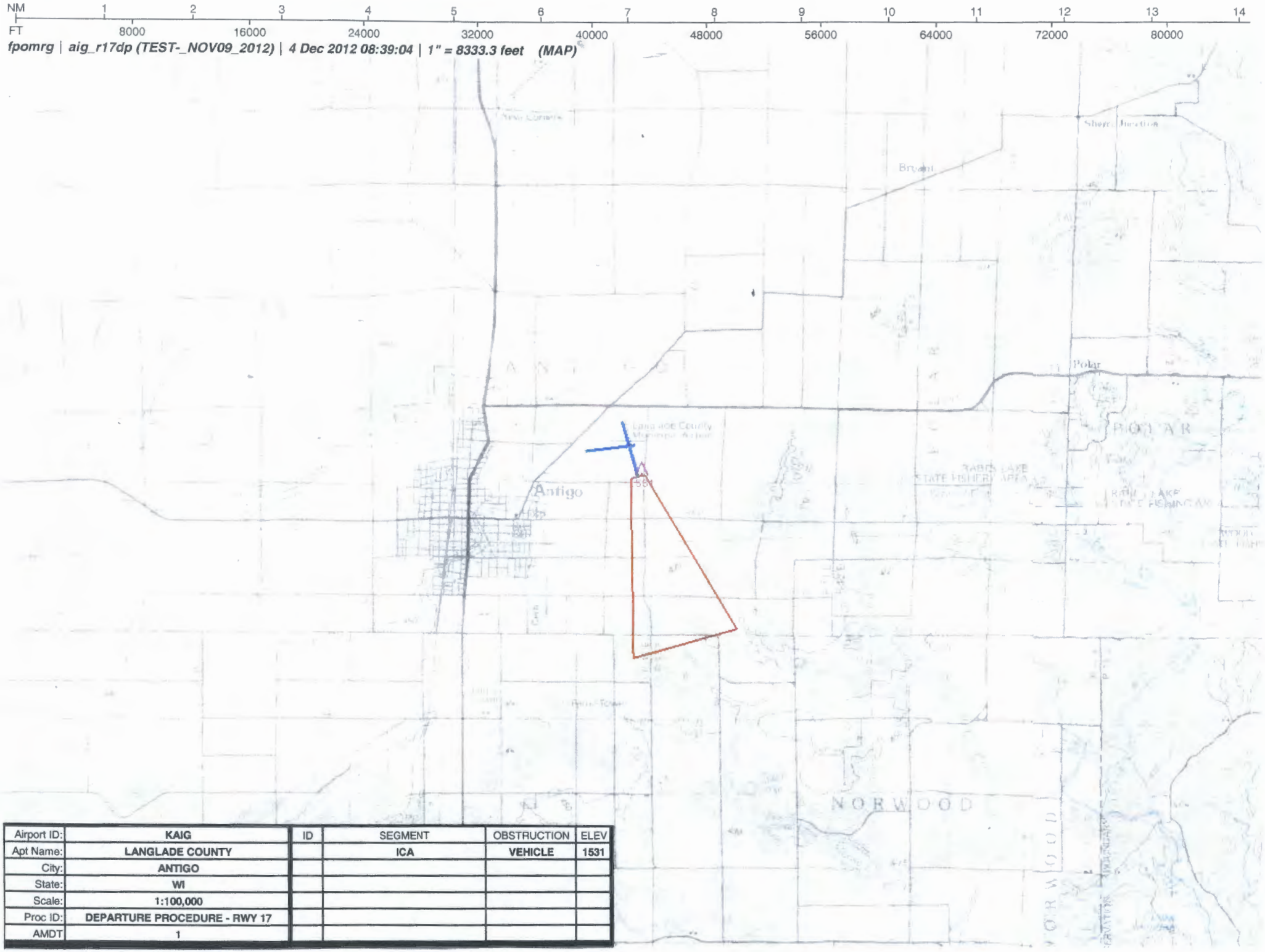

Airport ID:	KAIG	ID	SEGMENT	OBSTRUCTION	ELEV
Apt Name:	LANGLADE COUNTY		ICA	VEHICLE	1531
City:	ANTIGO				
State:	WI				
Scale:	1:100,000				
Proc ID:	DEPARTURE PROCEDURE - RWY 17				
AMDT	1				

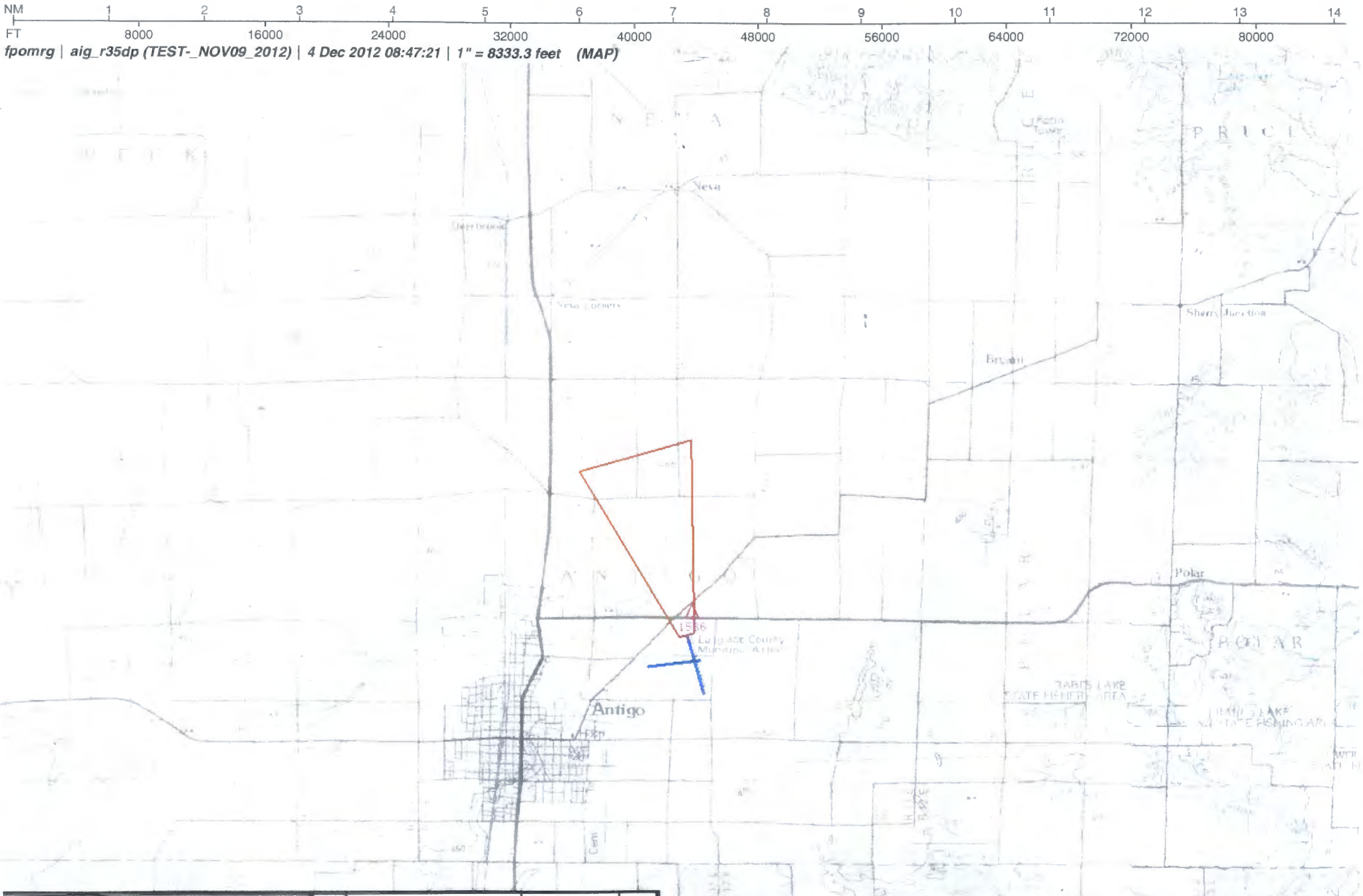

Airport ID:	KAIG	ID	SEGMENT	OBSTRUCTION	ELEV
Apt Name:	LANGLADE COUNTY		ICA	TREE	1586
City:	ANTIGO				
State:	WI				
Scale:	1:100,000				
Proc ID:	DEPARTURE PROCEDURE - RWY 35				
AMDT	1				