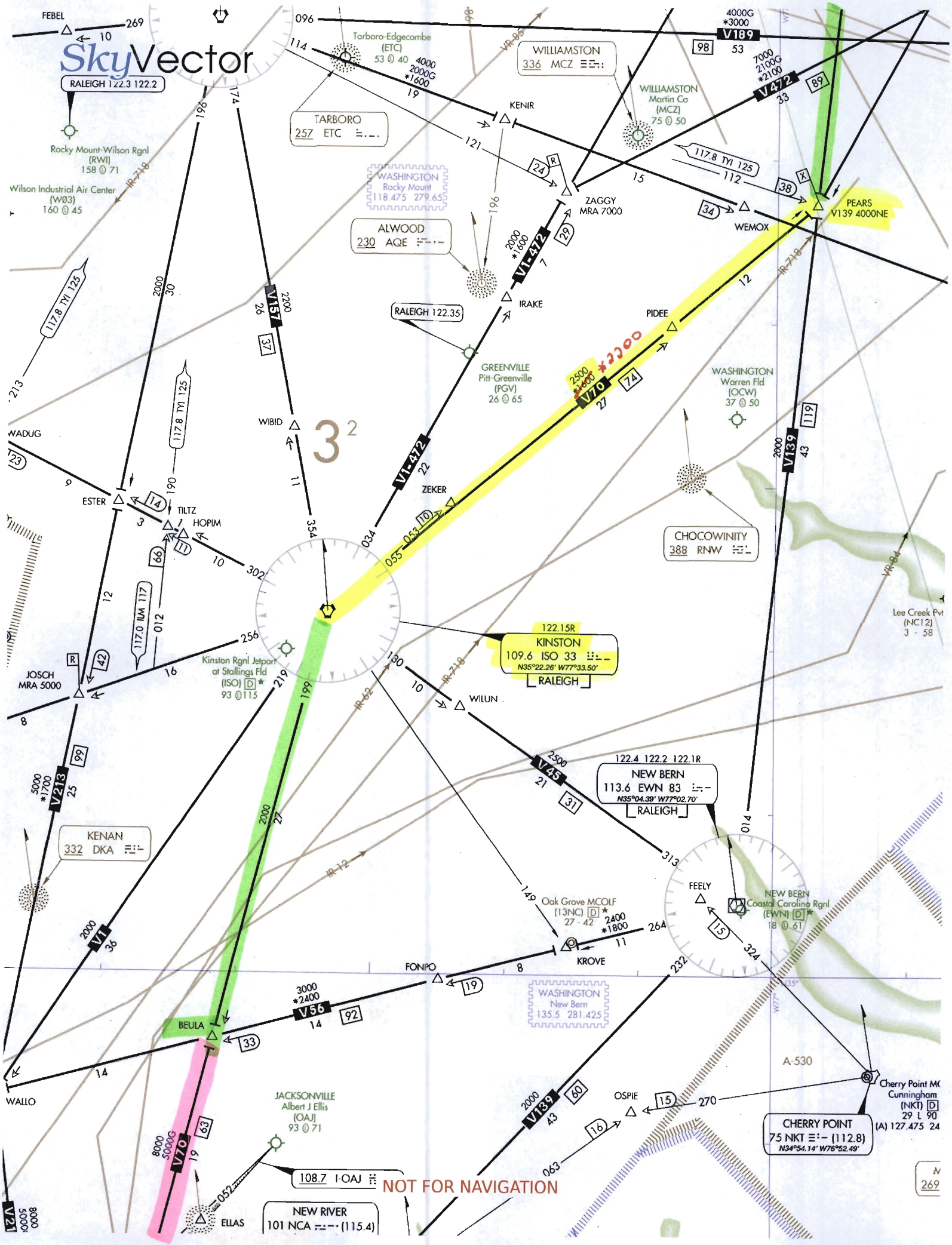
SkyVector
FEBEL
RALEIGH 122.3 122.2
Rocky Mount-Wilson Rgnl (RWI) 158 ⓪ 71
Wilson Industrial Air Center (W03) 160 ⓪ 45
Tarboro-Edgecombe (ETC) 53 ⓪ 40
TARBORO 257 ETC
WILLIAMSTON 336 MCZ
WILLIAMSTON Martin Co (MCZ) 75 ⓪ 50
KENIR
ZAGGY MRA 7000
WEMOX
PEARS V139 4000NE
WASHINGTON Rocky Mount 118.475 279.65
ALWOOD 230 AQE
IRAKE
RALEIGH 122.35
GREENVILLE Pitt-Greenville (PGV) 26 ⓪ 65
PIDEE
WASHINGTON Warren Fld (OCW) 37 ⓪ 50
CHOCOWINITY 388 RNW
WIBID
ZEKER
WADUG
ESTER
TILTZ
HOPIM
JOSCH MRA 5000
Kinston Rgnl Jetport at Stallings Fld (ISO)
122.15R KINSTON 109.6 ISO 33
N35°22.26' W77°33.50'
RALEIGH
WILUN
122.4 122.2 122.1R NEW BERN 113.6 EWN 83
N35°04.39' W77°02.70'
RALEIGH
KENAN 332 DKA
FEELY
NEW BERN Coastal Carolina Rgnl (EWN)
Oak Grove MCOLF (13NC)
KROVE
FONPO
WASHINGTON New Bern 135.5 281.425
BEULA
WALLO
JACKSONVILLE Albert J Ellis (OAJ) 93 ⓪ 71
108.7 I-OAJ
NEW RIVER 101 NCA (115.4)
ELLAS
OSPIE
CHERRY POINT 75 NKT (112.8)
N34°54.14' W76°52.49'
Cherry Point MC Cunningham (NKT)
A-530
NOT FOR NAVIGATION

NM 7 14 21 28 35 42 49

FT 42000 84000 126000 168000 210000 252000 294000

fposmv | v70ilmiso (TEST-_JUNE17_2010) | 30 Jul 2012 09:59:02 | 1" = 41666.7 feet (MAP)

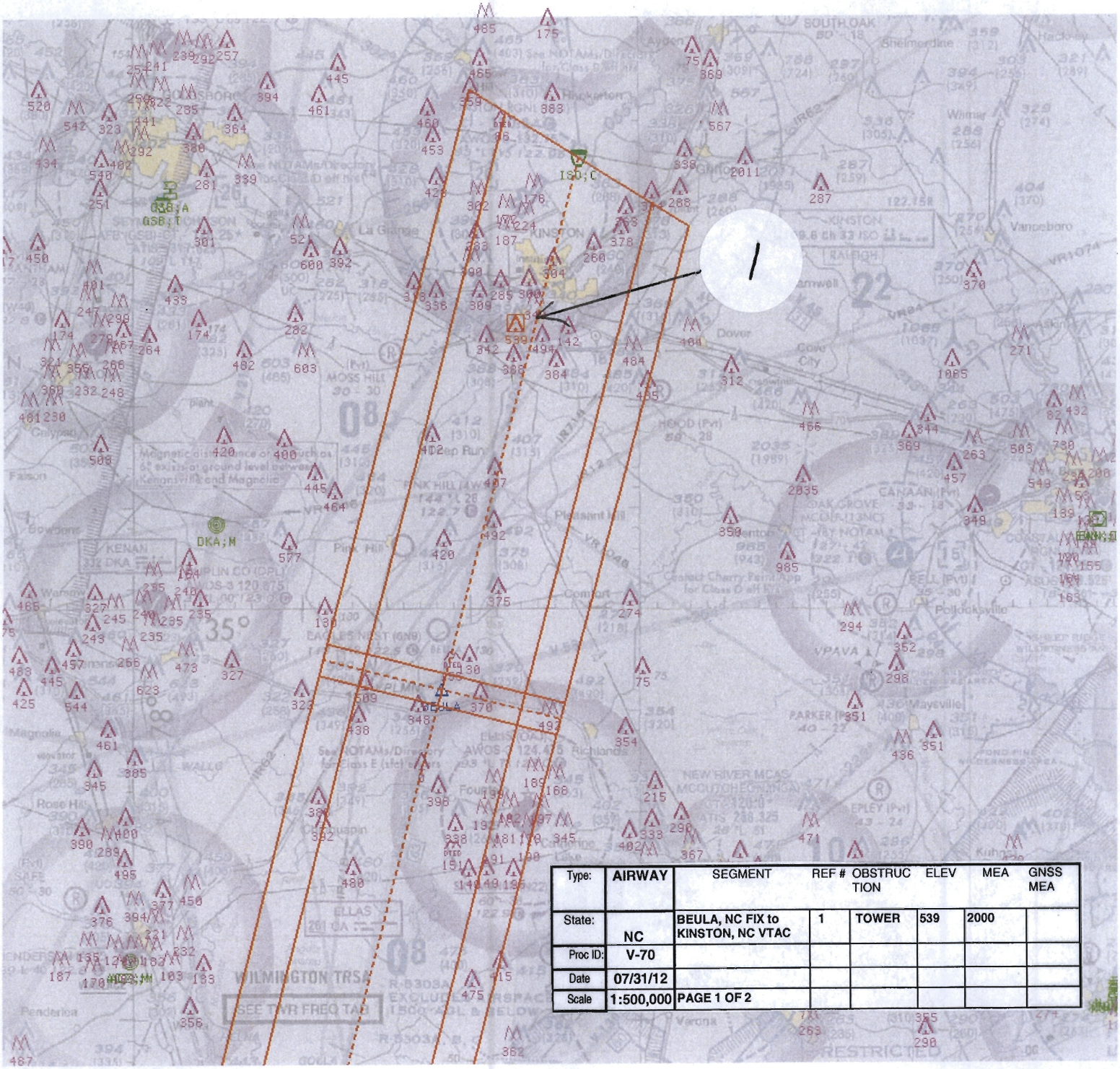

Type:	AIRWAY	SEGMENT	REF #	OBSTRUCTION	ELEV	MEA	GNSS MEA
State:	NC	BEULA, NC FIX to KINSTON, NC VTAC	1	TOWER	539	2000	
Proc ID:	V-70						
Date	07/31/12						
Scale	1:500,000	PAGE 1 OF 2					

NM 7 14 21 28 35 42 49

FT 42000 84000 126000 168000 210000 252000 294000

fposmv | v070isopea (TEST-_JUNE17_2010) | 30 Jul 2012 10:59:24 | 1" = 41666.7 feet (MAP)

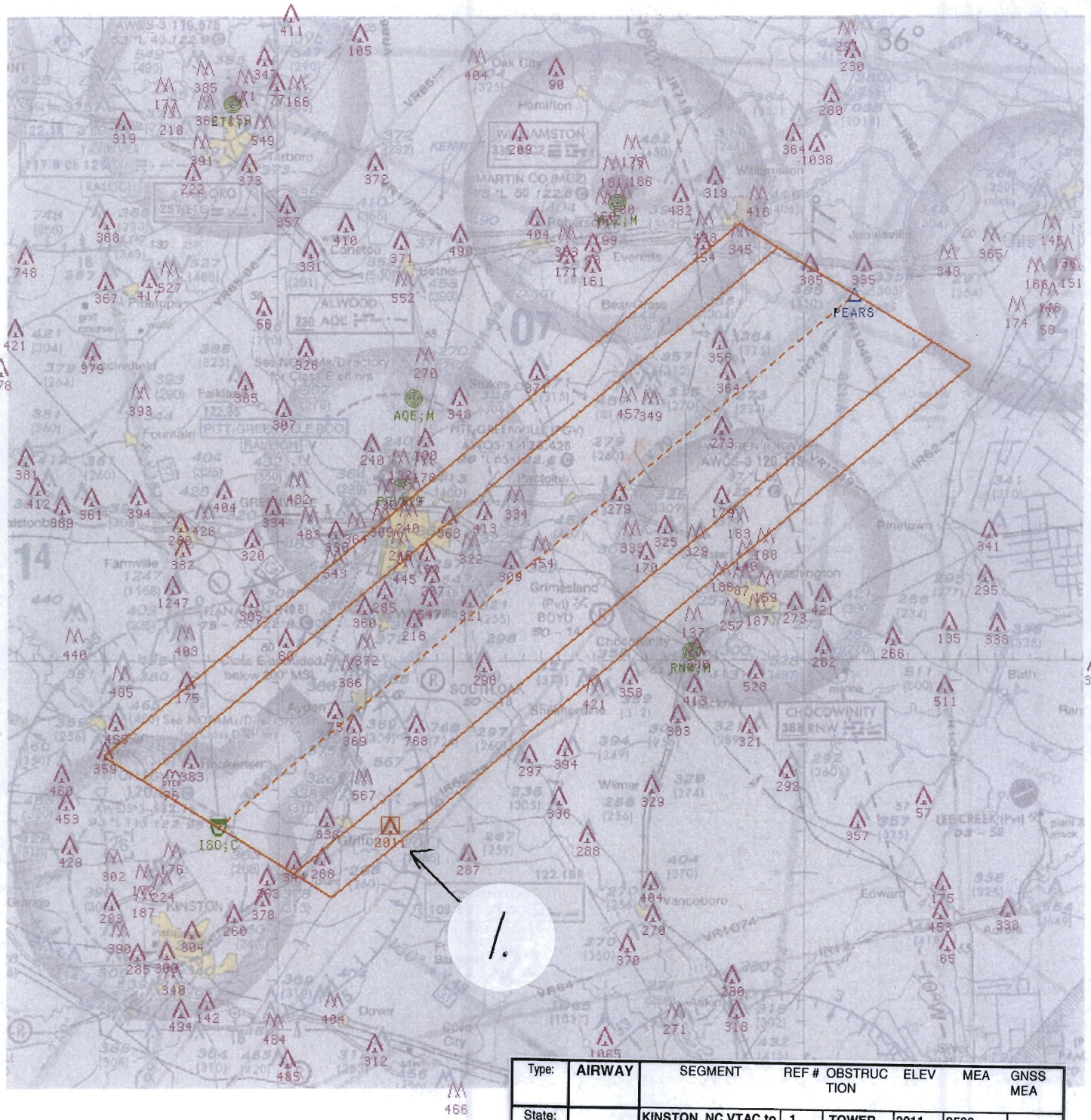

Type:	AIRWAY	SEGMENT	REF #	OBSTRUCTION	ELEV	MEA	GNSS MEA
State:	NC	KINSTON, NC VTAC to PEARS, NC FIX	1	TOWER	2011	2500	
Proc ID:	V-70						
Date	07/31/12						
Scale	1:500,000	PAGE 2 OF 2					