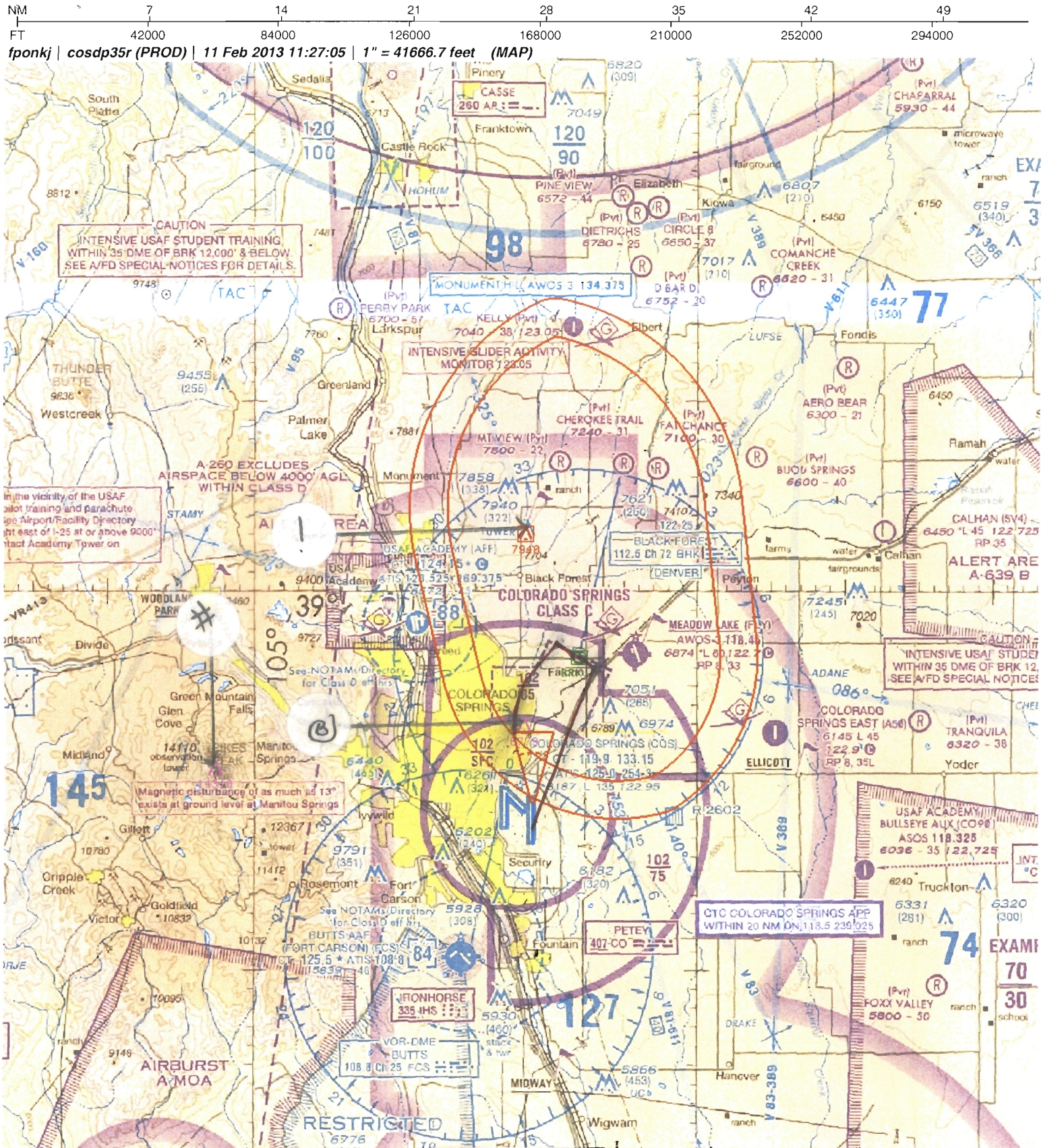

Airport ID:	KCOS	FM 9			
Apt Name:	CITY OF COLORADO SPRINGS	No	SEGMENT	OBSTRUCTION	ELEV
City:	COLORADO SPRINGS	@	CG/CTA OBS	AAO	6779
State:	CO	#	OBS MANDATING ROUTE	AAO	14310
Scale:	1:500,000	!	HOLDING	TOWER	7940
ProcID:	DP RWY 35R				
Amdt.	11				

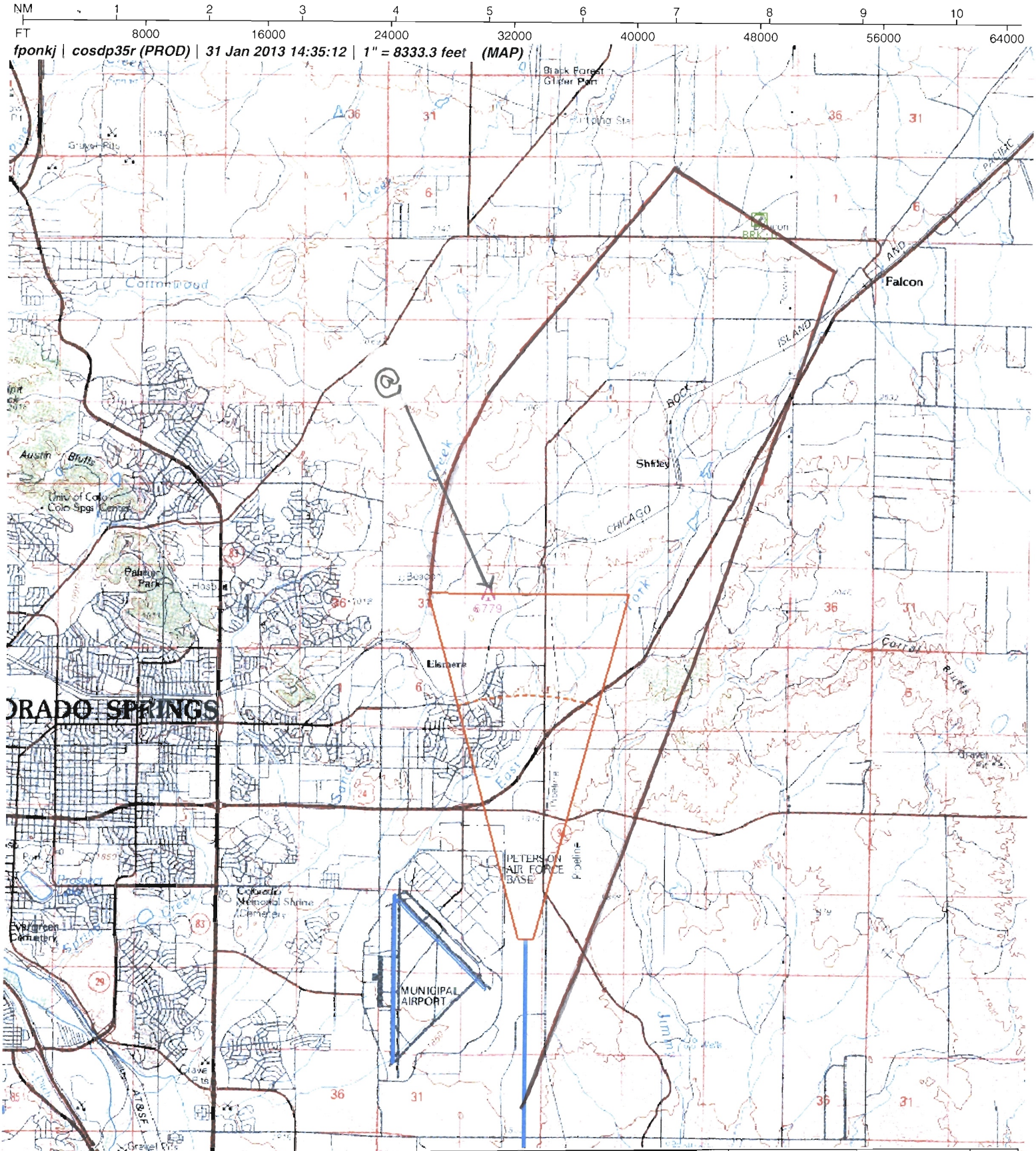

Airport ID:	KCOS	FM 9			
Apt Name:	CITY OF COLORADO SPRINGS	No	SEGMENT	OBSTRUCTION	ELEV
City:	COLORADO SPRINGS	@	CG/CTA OBS	AAO	6779
State:	CO				
Scale:	1:100,000				
ProcID:	DP RWY 35R				
Amdt.	11				

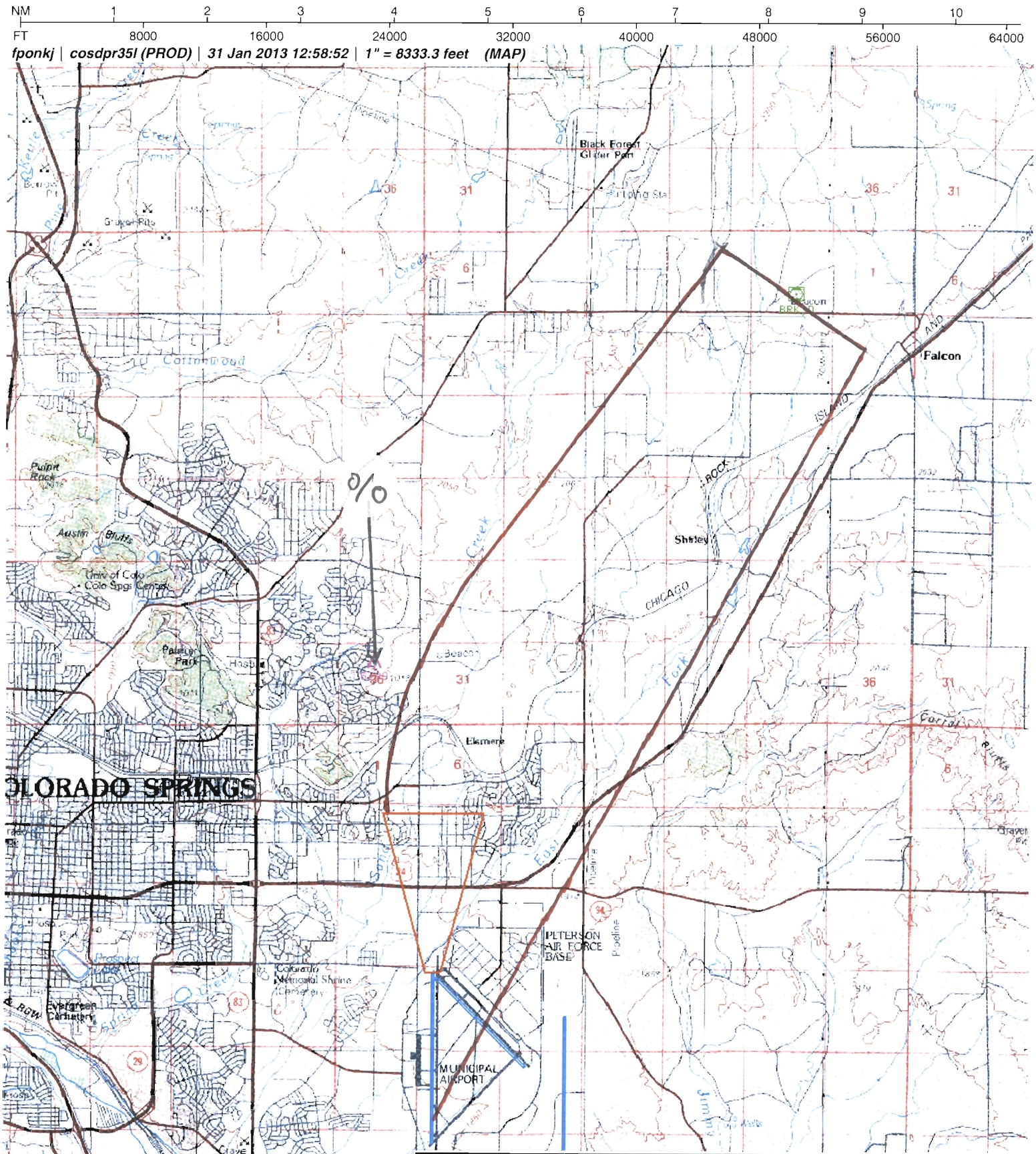

Airport ID:	KCOS	FM 9			
Apt Name:	CITY OF COLORADO SPRINGS	No	SEGMENT	OBSTRUCTION	ELEV
City:	COLORADO SPRINGS	%	CG/CTA OBS	AAO	6779
State:	CO				
Scale:	1:100,000				
ProcID:	DP RWY 35L				
Amdt.	11				

NM 7 14 21 28 35 42 49

FT 42000 84000 126000 168000 210000 252000 294000

fponkj | cosdpr35l (PROD) | 11 Feb 2013 11:50:26 | 1" = 41666.7 feet (MAP)

Airport ID:	KCOS	FM 9			
Apt Name:	CITY OF COLORADO SPRINGS	No	SEGMENT	OBSTRUCTION	ELEV
City:	COLORADO SPRINGS	%	CG/CTA OBS	AAO	6779
State:	CO	#	OBS MANDATING ROUTE	AAO	14310
Scale:	1:500,000	!	HOLDING	TOWER	7940
ProcID:	DP RWY 35L				
Amdt.	11				

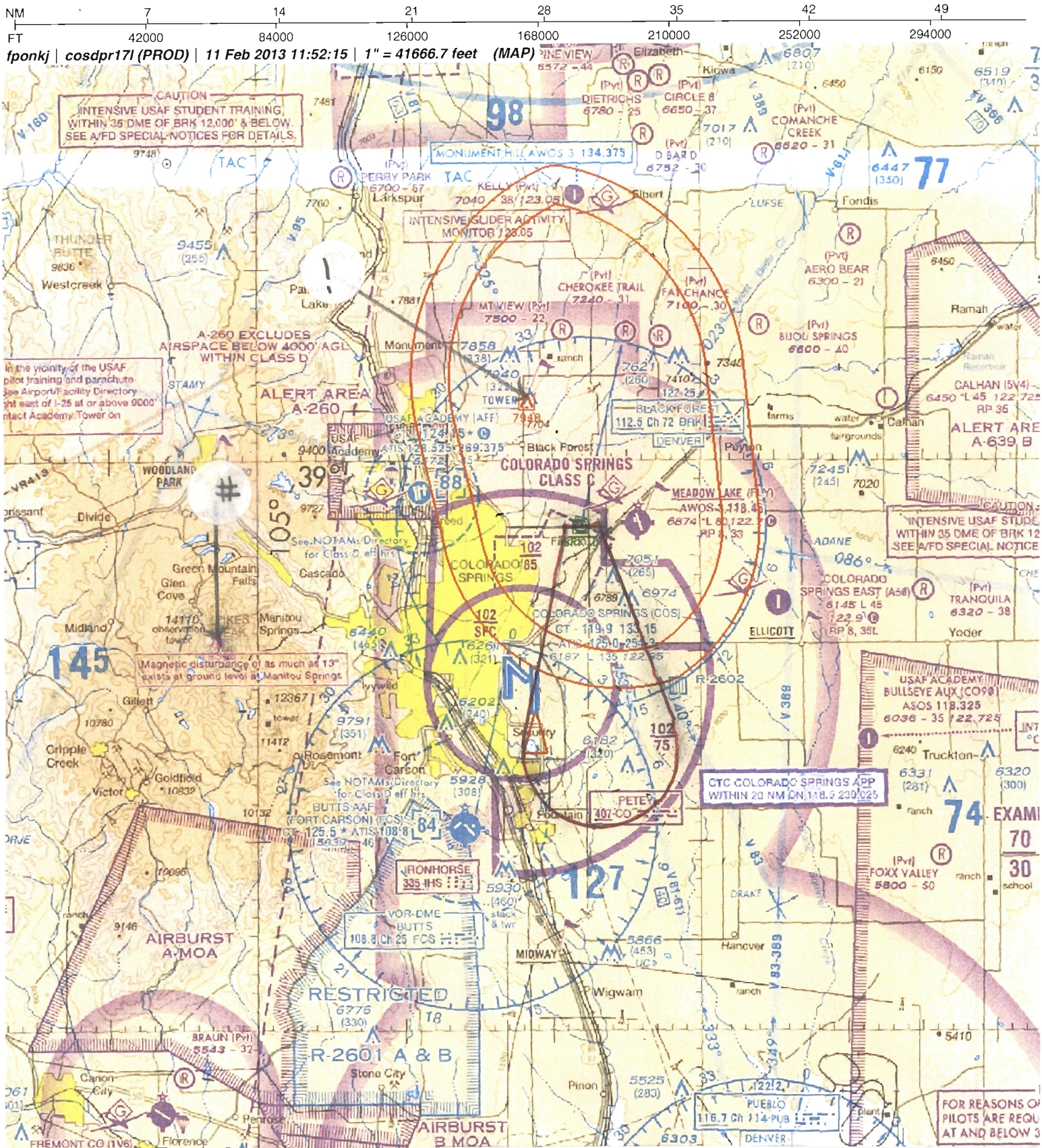

Airport ID:	KCOS	FM 9			
Apt Name:	CITY OF COLORADO SPRINGS	No	SEGMENT	OBSTRUCTION	ELEV
City:	COLORADO SPRINGS		ICA	ASC	
State:	CO	#	OBS MANDATING ROUTE	AAO	14310
Scale:	1:500,000	I	HOLDING	TOWER	7940
ProcID:	DP RWY 17L				
Amdt.	11				

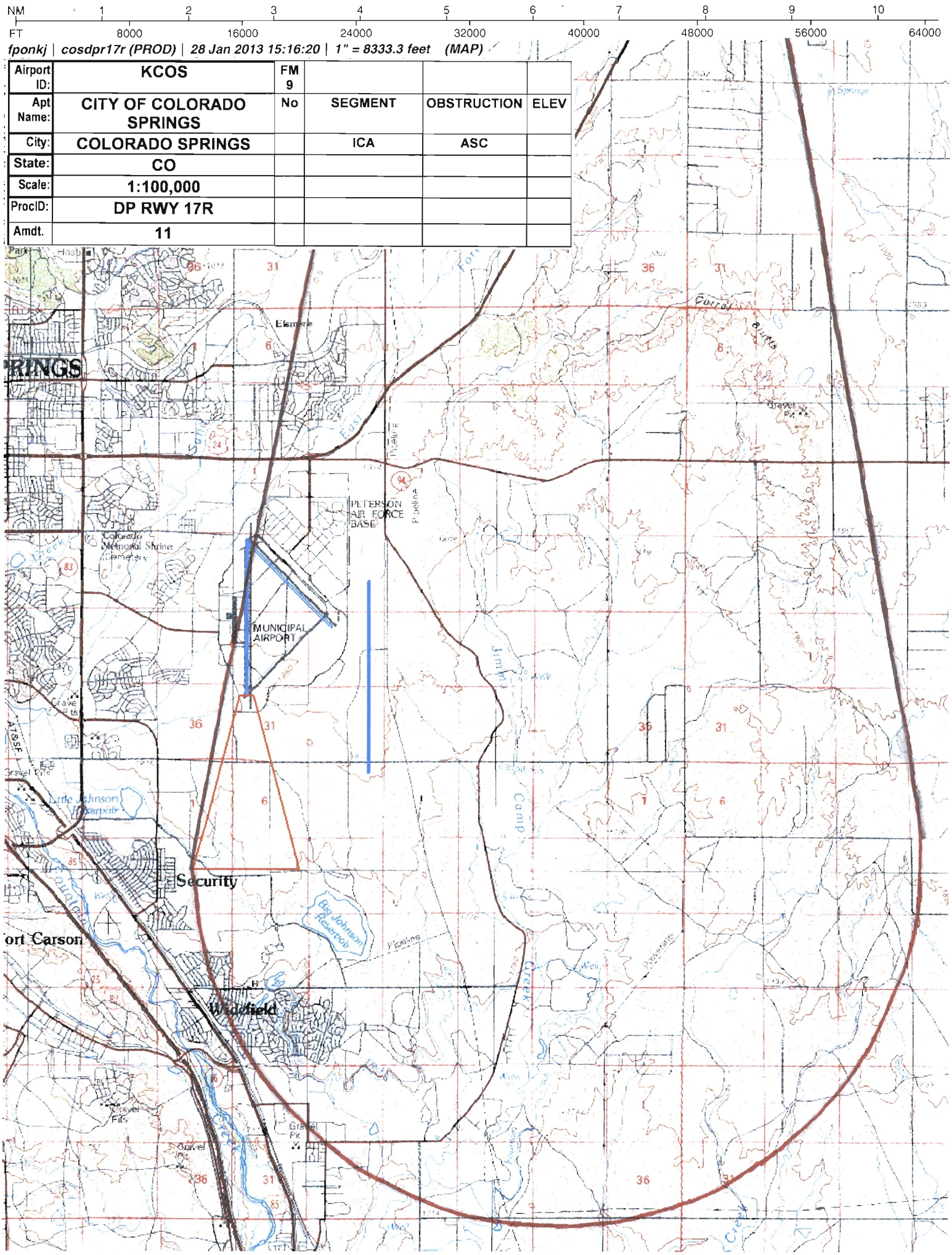
NM 1 2 3 4 5 6 7 8 9 10
FT 8000 16000 24000 32000 40000 48000 56000 64000
fponkj | cosdpr17r (PROD) | 28 Jan 2013 15:16:20 | 1" = 8333.3 feet (MAP)
Airport ID: KCOS
FM 9
Apt Name: CITY OF COLORADO SPRINGS
No
SEGMENT
OBSTRUCTION
ELEV
City: COLORADO SPRINGS
ICA
ASC
State: CO
Scale: 1:100,000
ProcID: DP RWY 17R
Amdt. 11
PETERSON AIR FORCE BASE
MUNICIPAL AIRPORT
Colorado Memorial Shrine (Cemetery)
Elsmere
Security
Widefield
Fort Carson
Big Johnson Reservoir
Little Johnson Reservoir
Jimmy Camp Creek
Fountain Creek
Gravel Pit
Pipeline

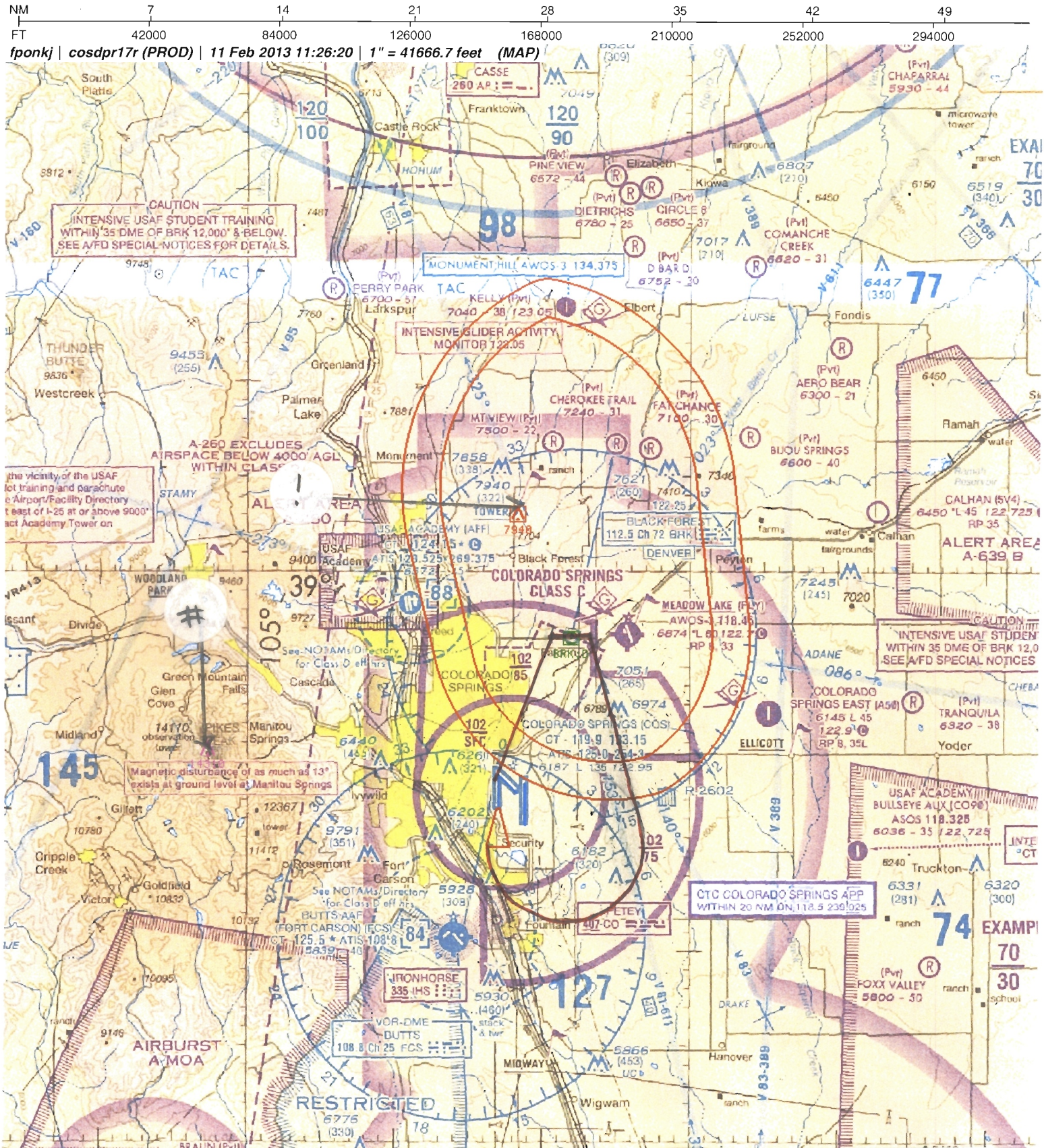

Airport ID:	KCOS	FM 9			
Apt Name:	CITY OF COLORADO SPRINGS	No	SEGMENT	OBSTRUCTION	ELEV
City:	COLORADO SPRINGS		ICA	ASC	
State:	CO	#	OBS MANDATING ROUTE	AAO	14310
Scale:	1:500,000	!	HOLDING	TOWER	7940
ProcID:	DP RWY 17R				
Amdt.	11				

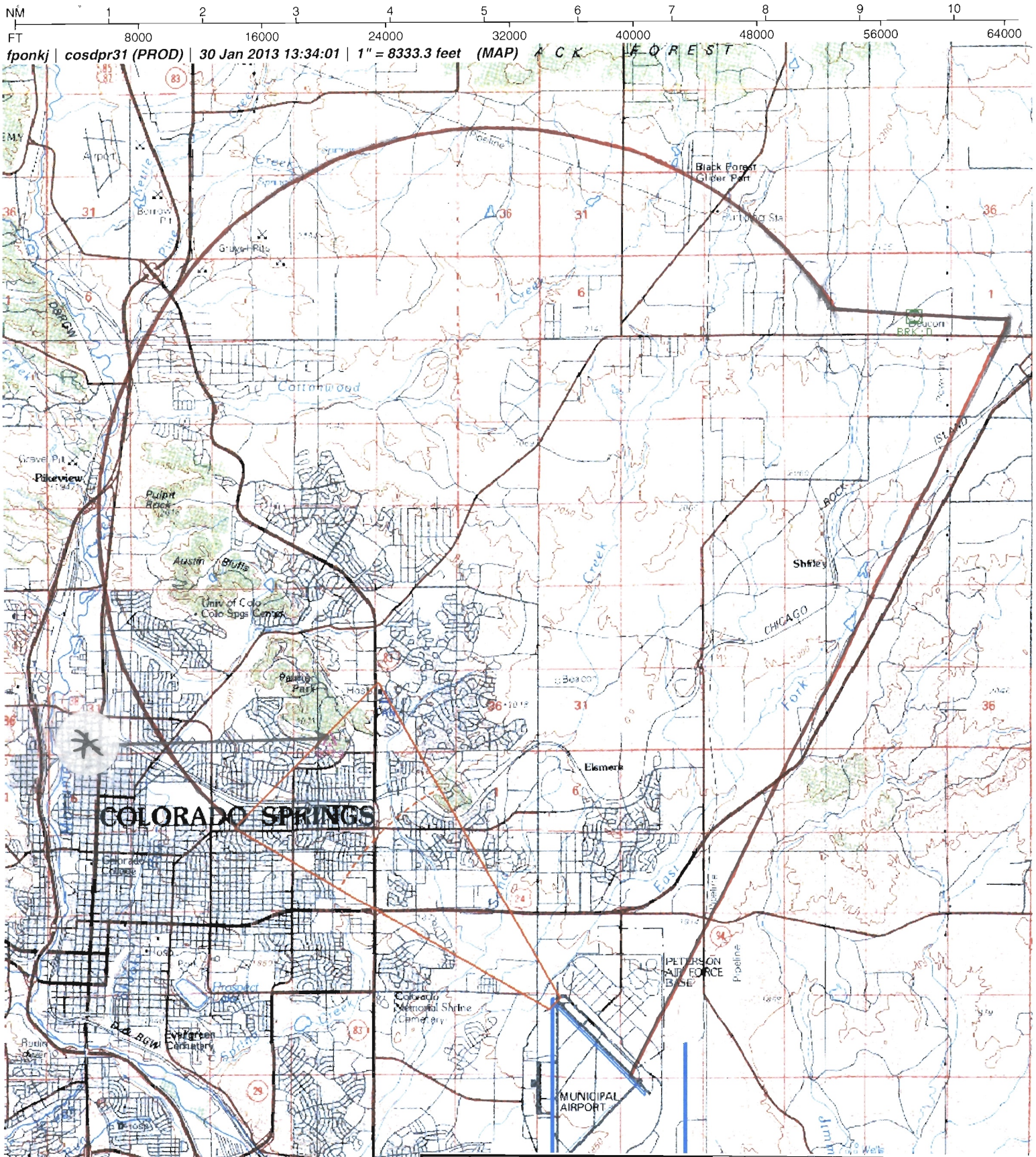

Airport ID:	KCOS	FM 9			
Apt Name:	CITY OF COLORADO SPRINGS	No	SEGMENT	OBSTRUCTION	ELEV
City:	COLORADO SPRINGS	*	CG/CTA OBS	AAO	6779
State:	CO				
Scale:	1:100,000				
ProcID:	DP RWY 31				
Amdt.	11				

NM 7 14 21 28 35 42 49

FT 42000 84000 126000 168000 210000 252000 294000

fponkj | cosdpr31 (PROD) | 11 Feb 2013 12:30:18 | 1" = 41666.7 feet (MAP)

Airport ID:	KCOS	FM 9			
Apt Name:	CITY OF COLORADO SPRINGS	No	SEGMENT	OBSTRUCTION	ELEV
City:	COLORADO SPRINGS	*	CG/CTA OBS	AAO	6779
State:	CO	#	OBS MANDATING ROUTE	AAO	14310
Scale:	1:500,000	^	OBS MANDATING ROUTE	AAO	6959
ProcID:	DP RWY 31	!	HOLDING	TOWER	7940
Amdt.	11				

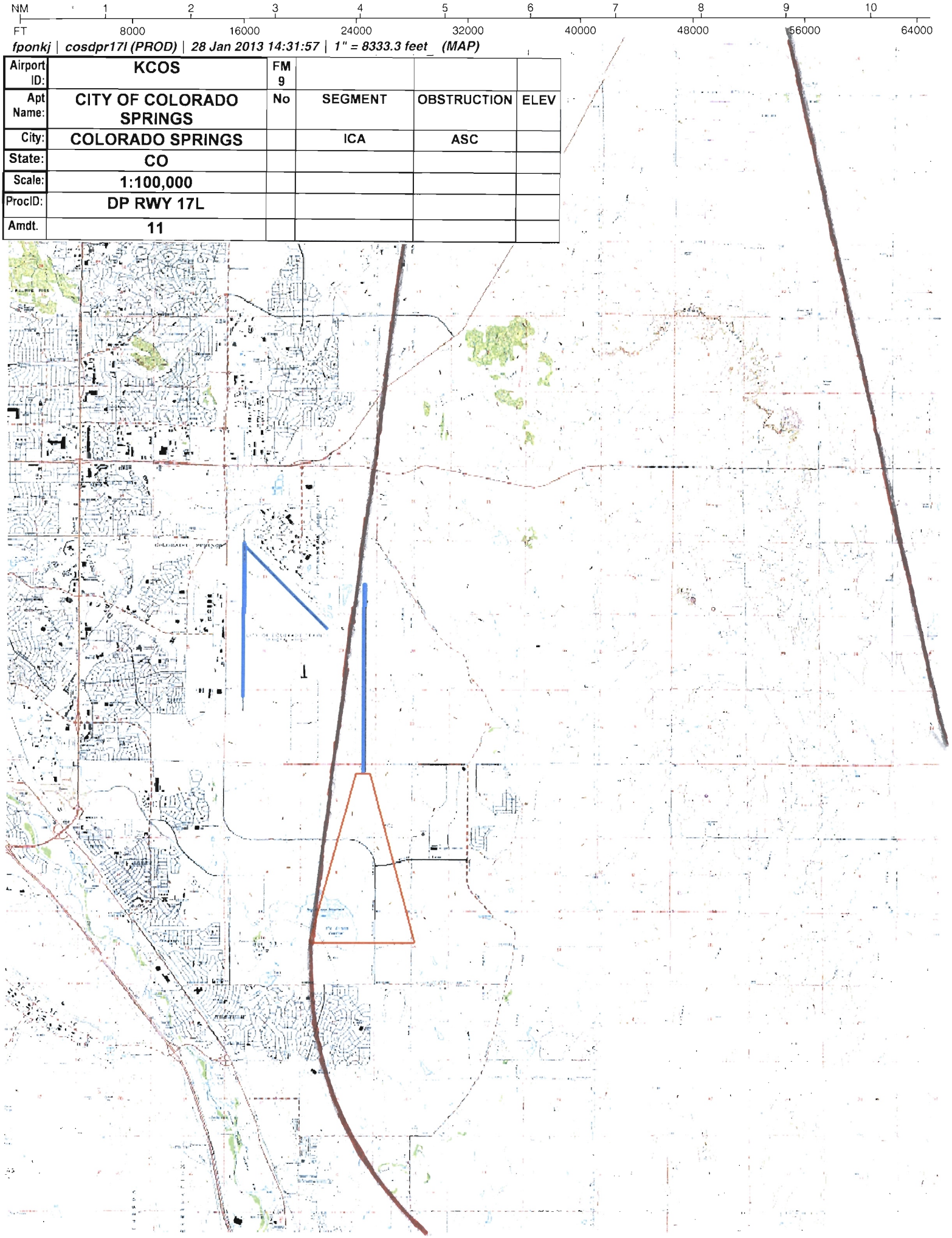
NM 1 2 3 4 5 6 7 8 9 10
FT 8000 16000 24000 32000 40000 48000 56000 64000
fponkj | cosdpr17l (PROD) | 28 Jan 2013 14:31:57 | 1" = 8333.3 feet (MAP)
Airport ID: KCOS
Apt Name: CITY OF COLORADO SPRINGS
City: COLORADO SPRINGS
State: CO
Scale: 1:100,000
ProcID: DP RWY 17L
Amdt. 11
FM 9
No
SEGMENT
OBSTRUCTION
ELEV
ICA
ASC

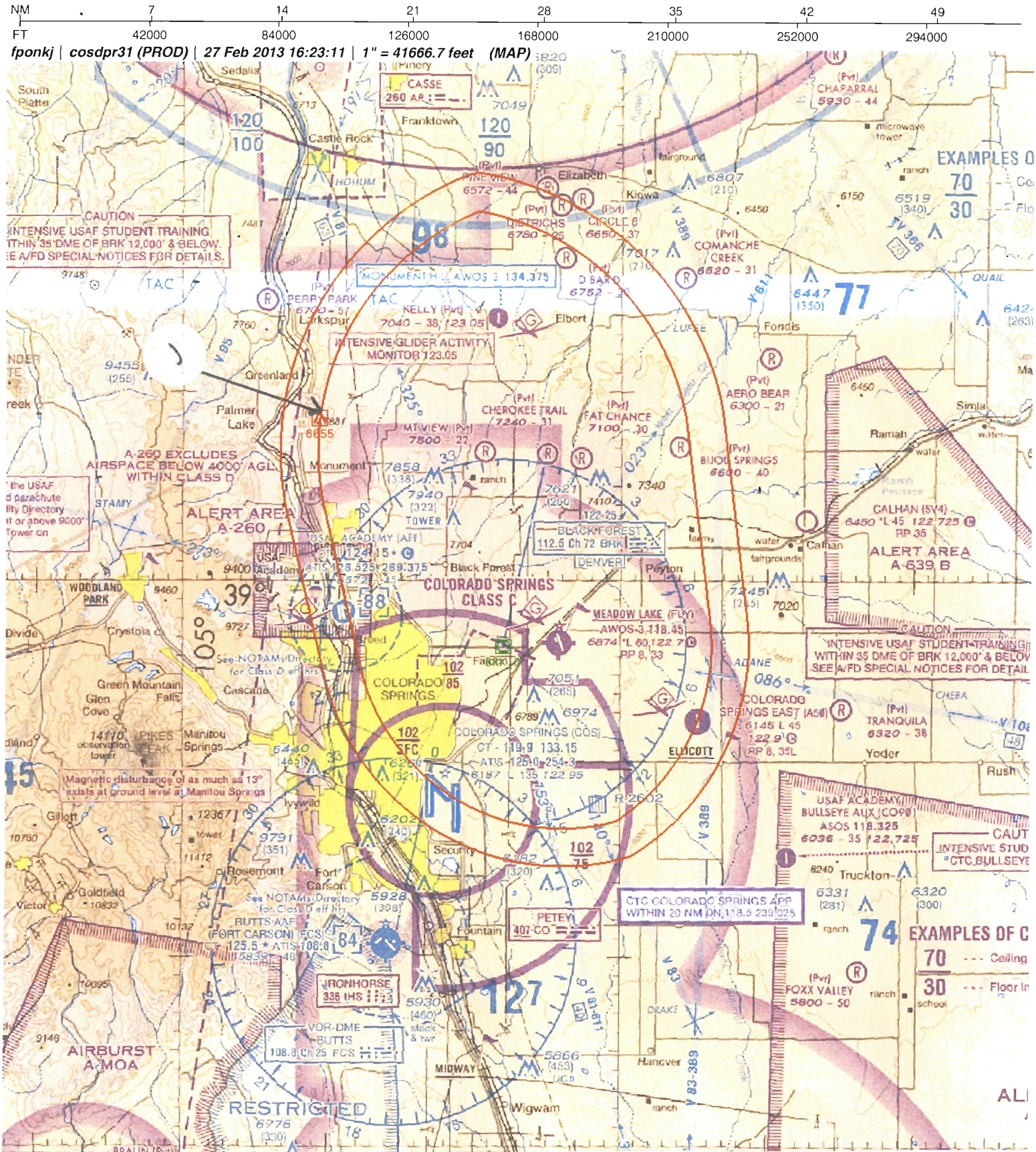

Airport ID:	KCOS	FM 9			
Apt Name:	CITY OF COLORADO SPRINGS	No	SEGMENT	OBSTRUCTION	ELEV
City:	COLORADO SPRINGS	)	CLIMB-IN-HOLD	AAO	8055
State:	CO				
Scale:	1:500,000				
ProcID:	COS ODP				
Amdt.	11				

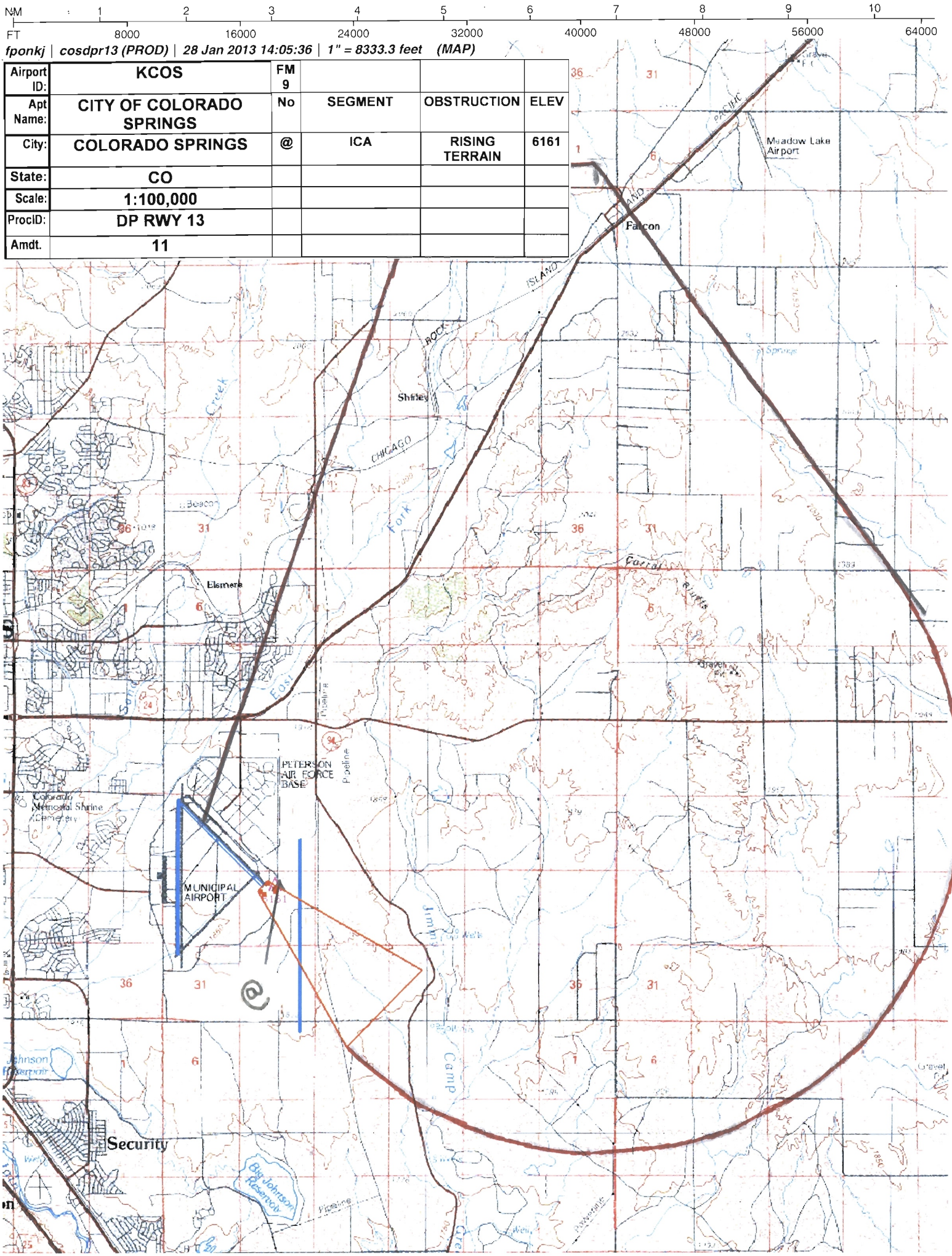
NM 1 2 3 4 5 6 7 8 9 10
FT 8000 16000 24000 32000 40000 48000 56000 64000
fponkj | cosdpr13 (PROD) | 28 Jan 2013 14:05:36 | 1" = 8333.3 feet (MAP)
Airport ID: KCOS
Apt Name: CITY OF COLORADO SPRINGS
City: COLORADO SPRINGS
State: CO
Scale: 1:100,000
ProcID: DP RWY 13
Amdt. 11
FM 9
No
@
SEGMENT
ICA
OBSTRUCTION
RISING TERRAIN
ELEV
6161
Meadow Lake Airport
Falcon
Shiloh
Elsmere
PETERSON AIR FORCE BASE
MUNICIPAL AIRPORT
Colorado Memorial Shrine Cemetery
Security
Big Johnson Reservoir
Johnson Reservoir
Jimmy Camp Creek
Fountain Creek
Chicago Rock Island Pacific
Pipeline