Airport ID	KORL	FM 9			
Apt Name:	EXECUTIVE	No	SEGMENT	OBSTRUCTION	ELEV
City:	ORLANDO		FINAL: ILS	ASC	
State:	FL	7	MISSED / HOLDING	BLDG (12-002437)	547
Scale:	1:500,000				
Proc ID:	ILS OR LOC RWY 25				
Amdt #:	ORIG				
ILS FINAL / ALTERNATE MISSED					

NM 7 14 21 28 35 42 49

FT 42000 84000 126000 168000 210000 252000 294000

fpodmp | orlils25 (PROD) | 17 Jul 2012 07:26:53 | 1" = 41666.7 feet (MAP)

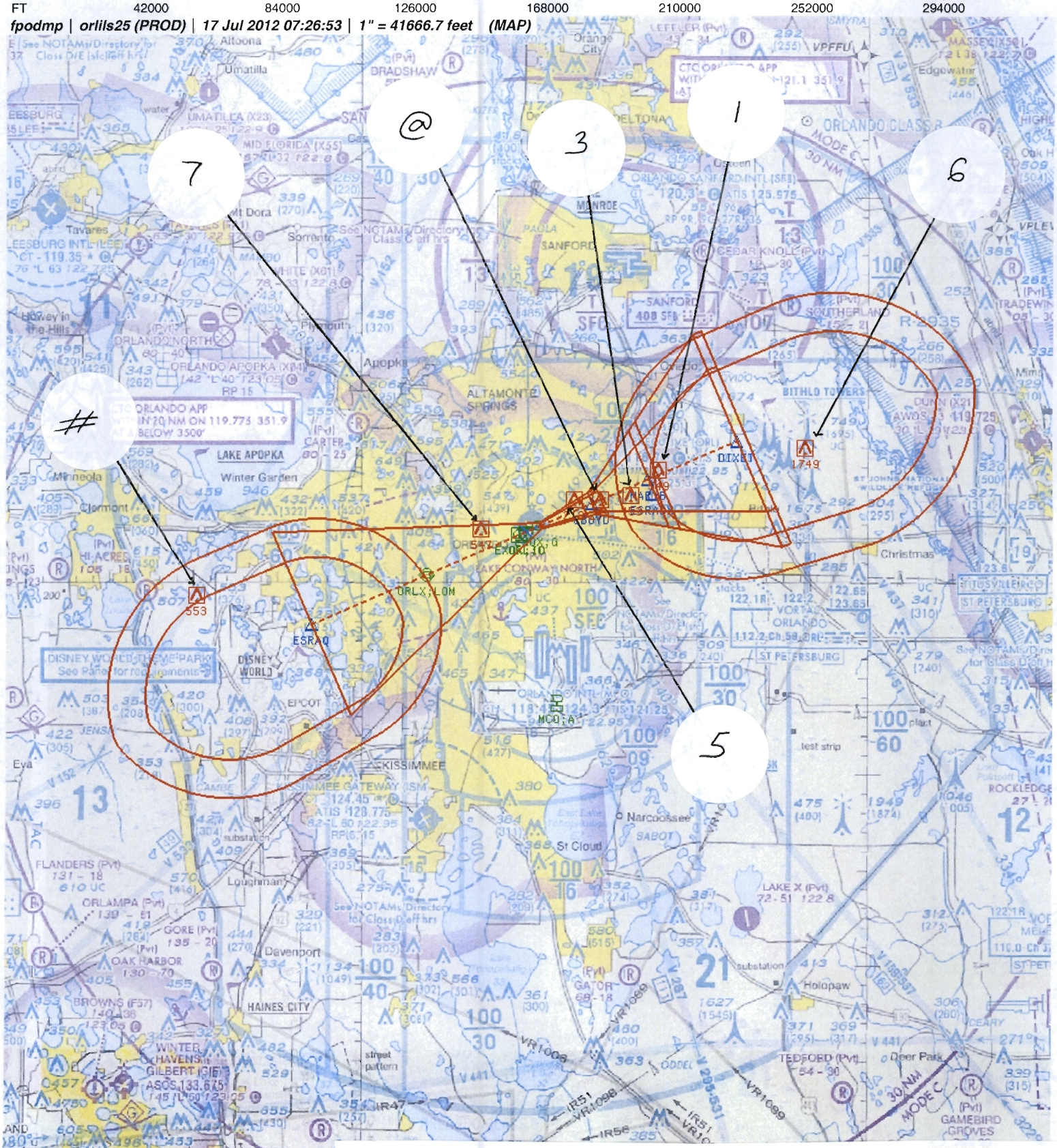

Airport ID	KORL
Apt Name:	EXECUTIVE
City:	ORLANDO
State:	FL
Scale:	1:500,000
Proc ID:	ILS OR LOC RWY 25
Amdt #:	^ ORIG
LOC FINAL	

FM 9

No	SEGMENT	OBSTRUCTION	ELEV
6	HOLD-IN-LIEU	TWR (12-004309)	1749
1	INTERMEDIATE	TWR (12-004723)	549
3	INTERMEDIATE STEPDOWN	TWR (12-001918)	453
@	FINAL: LOC 7:1	AAO	274
5	FINAL: LOC	TWR (12-004585)	218
7	MISSED APPROACH	BLDG (12-002437)	547
#	HOLDING	TWR (12-020075)	553

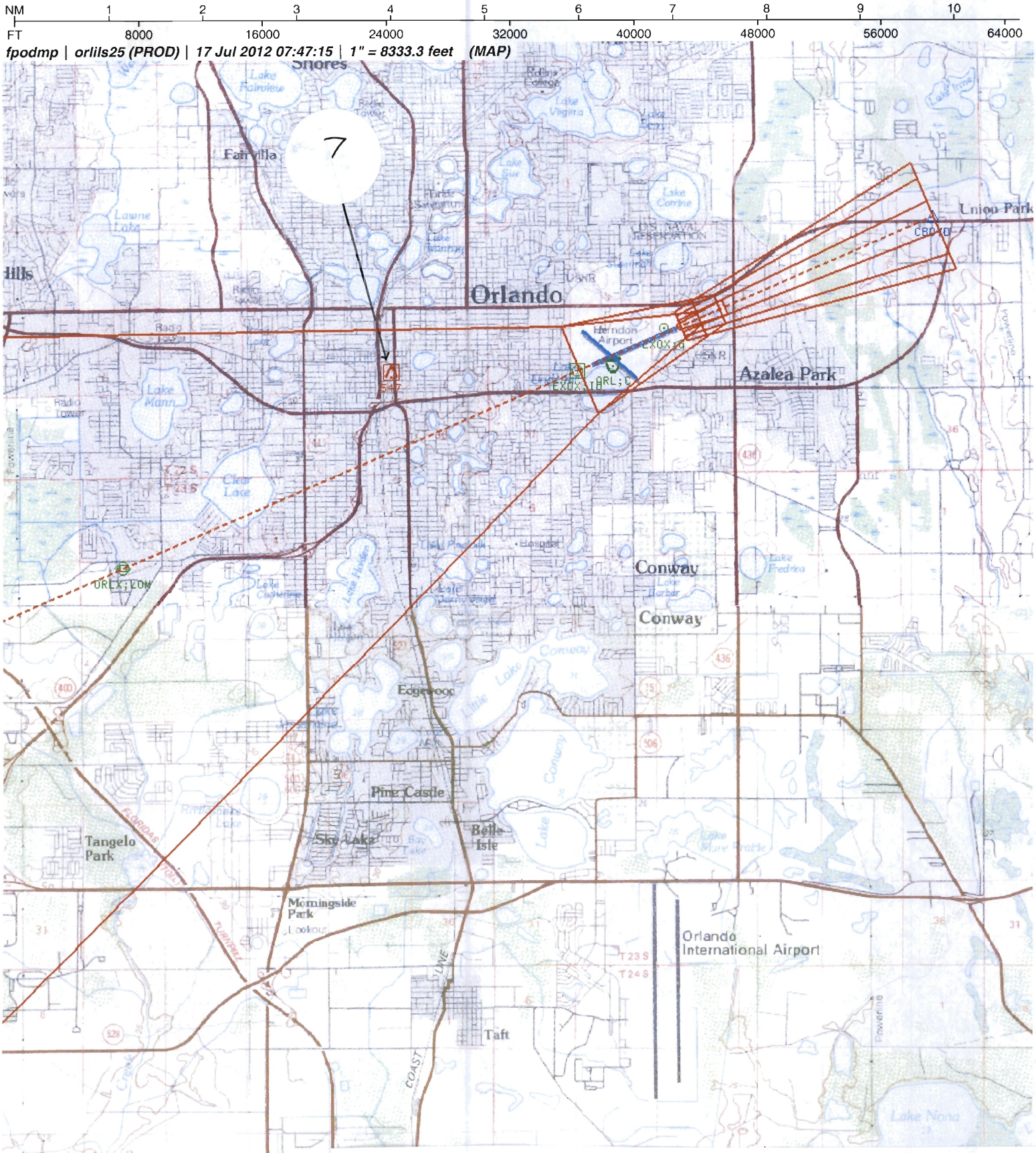

Airport ID	KORL	FM 9			
Apt Name:	EXECUTIVE	No	SEGMENT	OBSTRUCTION	ELEV
City:	ORLANDO		FINAL: ILS	ASC	
State:	FL	7	MISSED APPROACH	BLDG (12-002437)	547
Scale:	1:100,000				
Proc ID:	ILS OR LOC RWY 25				
Amdt #:	ORIG				
ILS FINAL					

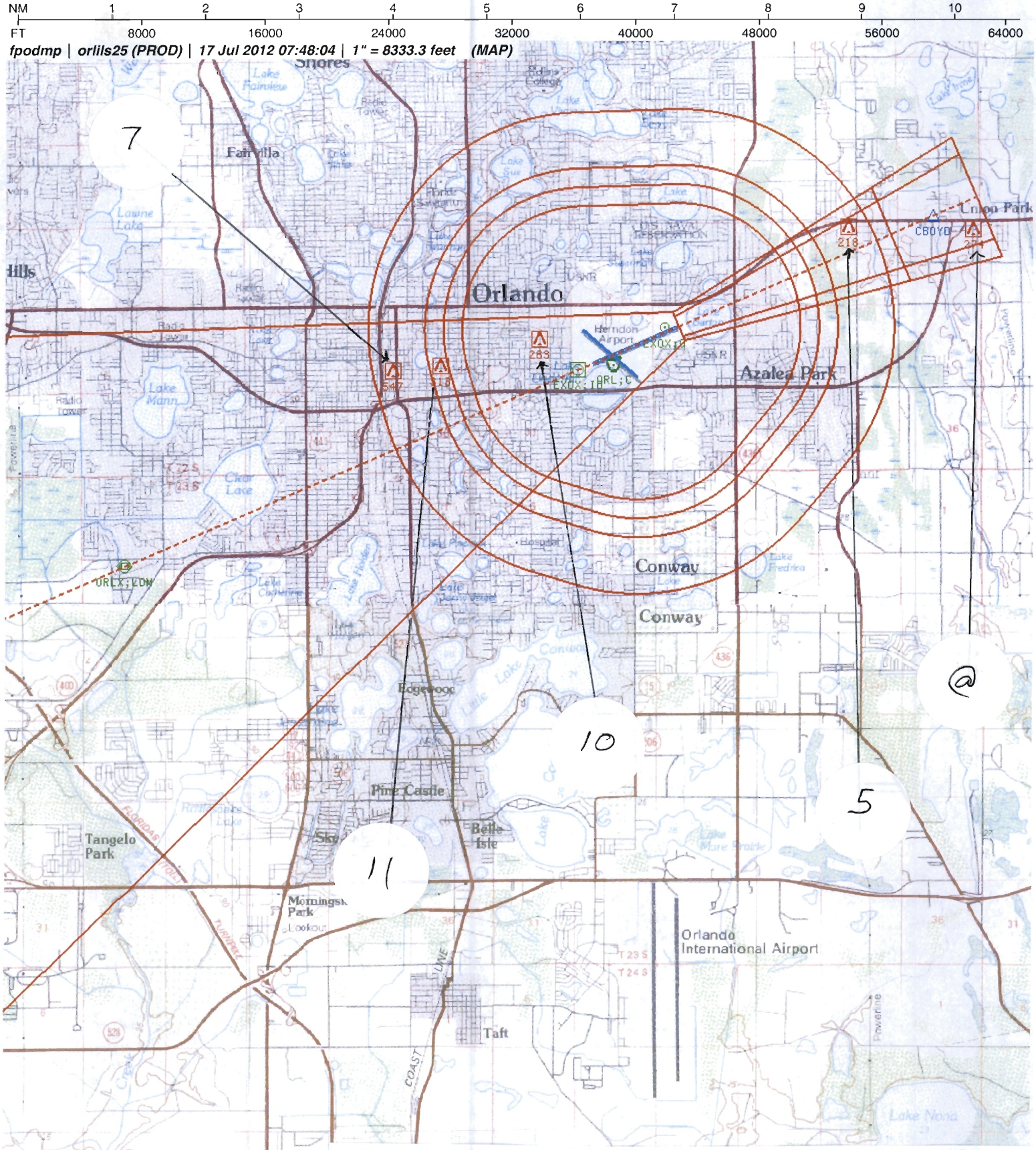

Airport ID	KORL
Apt Name:	EXECUTIVE
City:	ORLANDO
State:	FL
Scale:	1:100,000
Proc ID:	ILS OR LOC RWY 25
Amdt #:	ORIG
LOC FINAL	

FM 9

No	SEGMENT	OBSTRUCTION	ELEV
@	FINAL: LOC 7:1	AAO	274
5	FINAL: LOC	TWR (12-004585)	218
7	MISSED / CIRCLING: CAT D	BLDG (12-002437)	547
10	CIRCLING: CAT A/B	TWR (12-002522)	263
11	CIRCLING: CAT C	BLDG (12-025181)	313

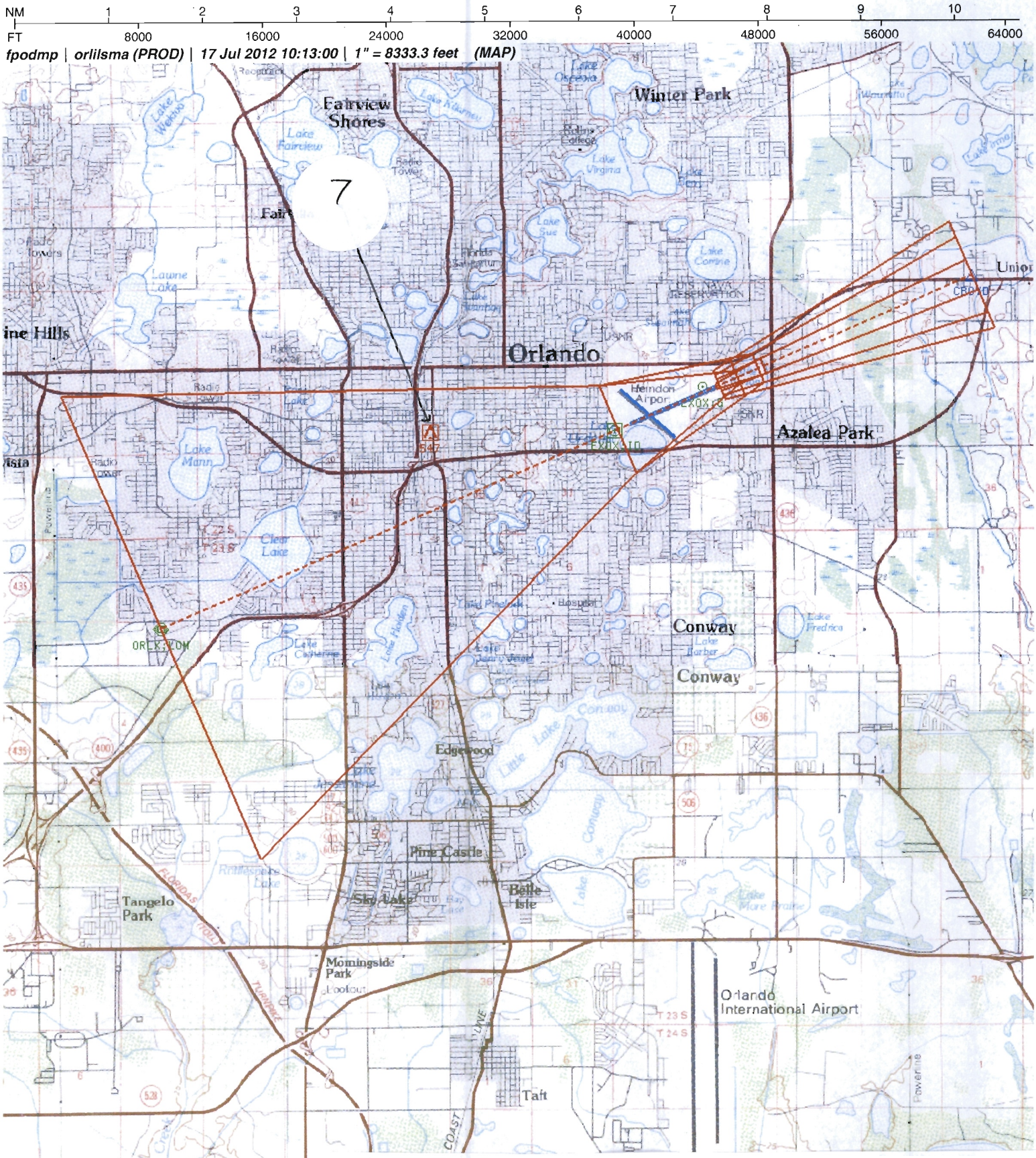

Airport ID	KORL	FM 9			
Apt Name:	EXECUTIVE	No	SEGMENT	OBSTRUCTION	ELEV
City:	ORLANDO		FINAL: ILS	ASC	
State:	FL	7	MISSED / HOLDING	BLDG (12-002437)	547
Scale:	1:100,000				
Proc ID:	ILS OR LOC RWY 25				
Amdt #:	ORIG				
ILS FINAL / ALTERNATE MISSED					

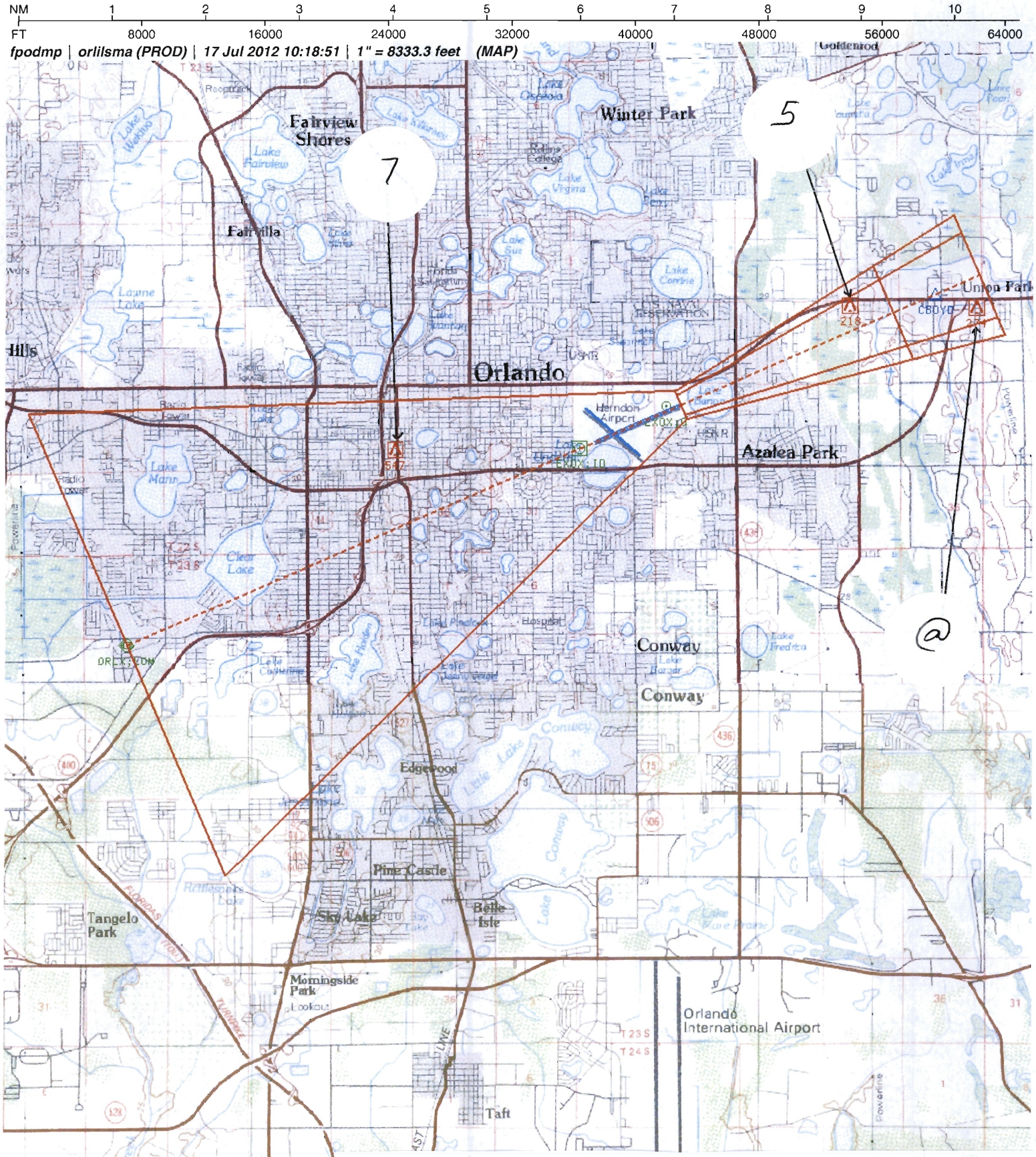

Airport ID	KORL	FM 9			
Apt Name:	EXECUTIVE	No	SEGMENT	OBSTRUCTION	ELEV
City:	ORLANDO	@	FINAL: LOC 7:1	AAO	274
State:	FL	5	FINAL: LOC	TWR (12-004585)	218
Scale:	1:100,000	7	MISSED APPROACH	BLDG (12-002437)	547
Proc ID:	ILS OR LOC RWY 25				
Amdt #:	ORIG				
LOC FINAL / ALTERNATE MISSED					