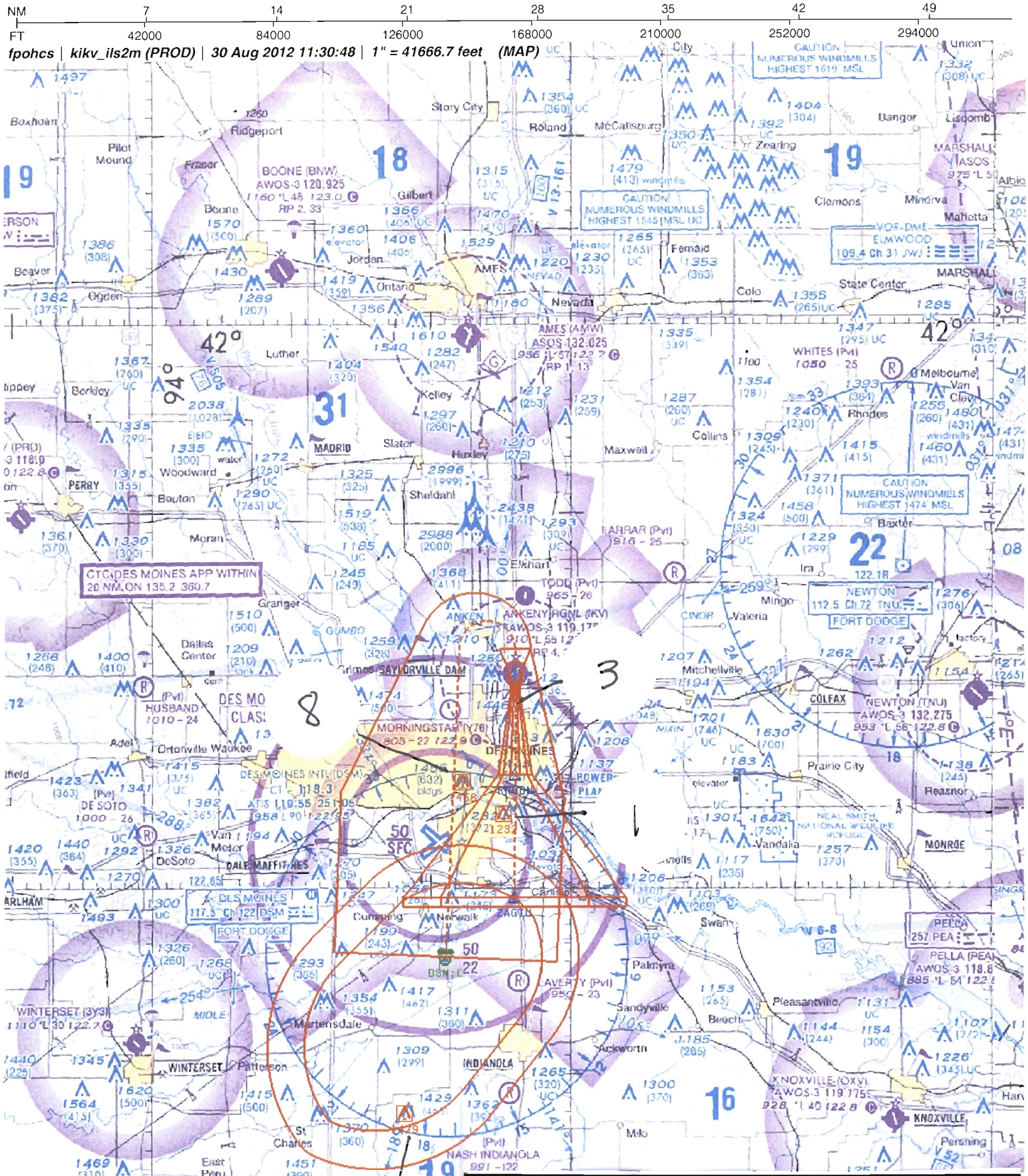

Airport ID:	KIKV	FM 9 – ALT MISSED APPCH – ILS (PRECISION)			
Apt Name:	ANKENY RGNL	No	SEGMENT	OBSTRUCTION	ELEV
City:	ANKENY	1	INTERMEDIATE	TOWER (19-000078)	1232
State:	IA	3	FINAL: ILS	TREE (KIKV0041)	915
Scale:	1:500,000	8	MISSED APPROACH	BLDG (19-000908)	1456
Proc ID:	ILS OR LOC RWY 36				
Amdt #:	2	#	HOLDING	TOWER (19-000286)	1429

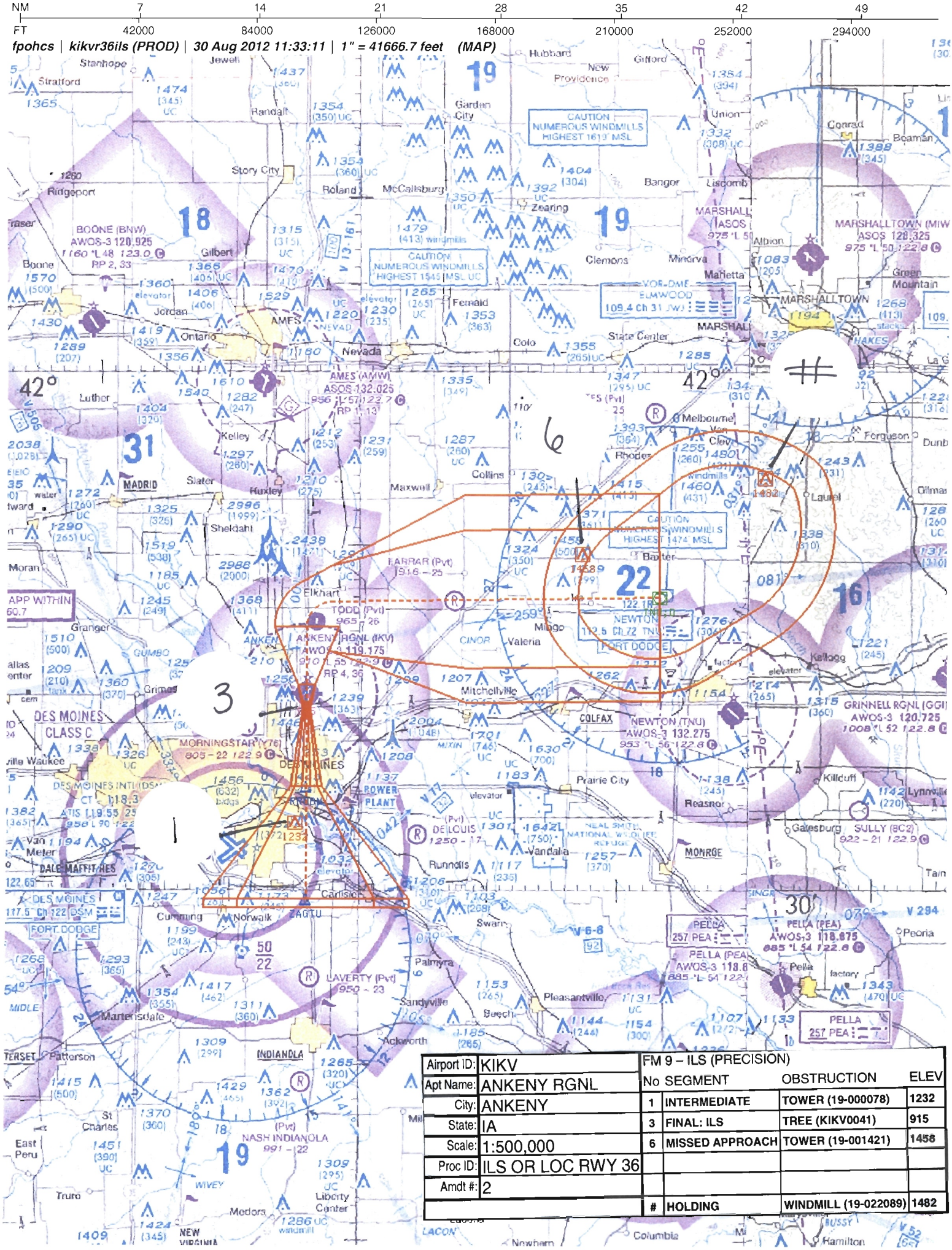

Airport ID:	KIKV	FM 9 – ILS (PRECISION)			
Apt Name:	ANKENY RGNL	No	SEGMENT	OBSTRUCTION	ELEV
City:	ANKENY	1	INTERMEDIATE	TOWER (19-000078)	1232
State:	IA	3	FINAL: ILS	TREE (KIKV0041)	915
Scale:	1:500,000	6	MISSED APPROACH	TOWER (19-001421)	1458
Proc ID:	ILS OR LOC RWY 36				
Amdt #:	2				
		#	HOLDING	WINDMILL (19-022089)	1482

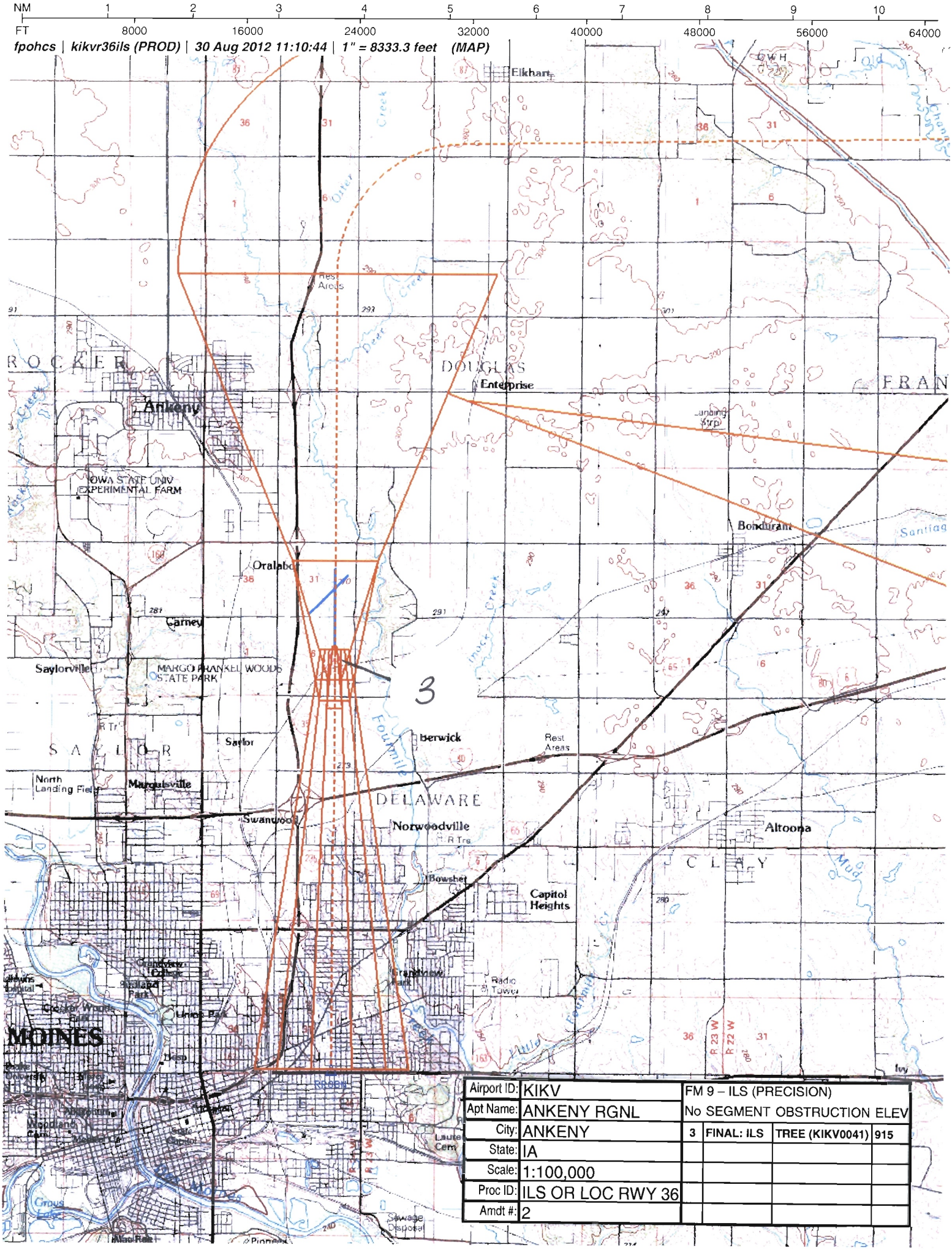

Airport ID:	KIKV	FM 9 – ILS (PRECISION)			
Apt Name:	ANKENY RGNL	No SEGMENT OBSTRUCTION ELEV			
City:	ANKENY	3	FINAL: ILS	TREE (KIKV0041)	915
State:	IA				
Scale:	1:100,000				
Proc ID:	ILS OR LOC RWY 36				
Amdt #:	2				

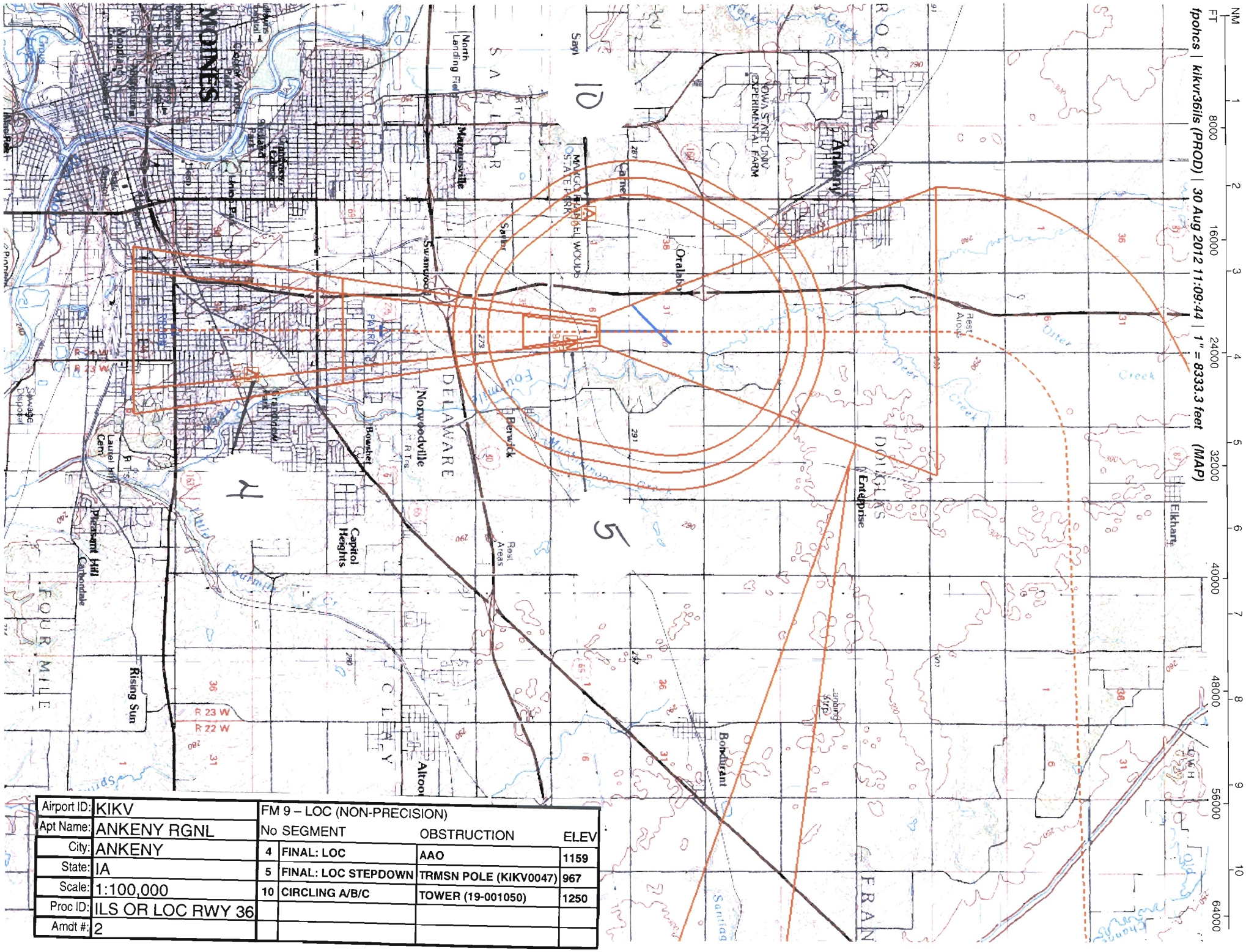

Airport ID:	KIKV	FM 9 – LOC (NON-PRECISION)			
Apt Name:	ANKENY RGNL	No	SEGMENT	OBSTRUCTION	ELEV
City:	ANKENY	4	FINAL: LOC	AAO	1159
State:	IA	5	FINAL: LOC STEPDOWN	TRMSN POLE (KIKV0047)	967
Scale:	1:100,000	10	CIRCLING A/B/C	TOWER (19-001050)	1250
Proc ID:	ILS OR LOC RWY 36				
Amdt #:	2				

fpochs | kikv_ils2m (PROD) | 31 Oct 2012 13:58:09 | 1" = 8333.3 feet (MAP)

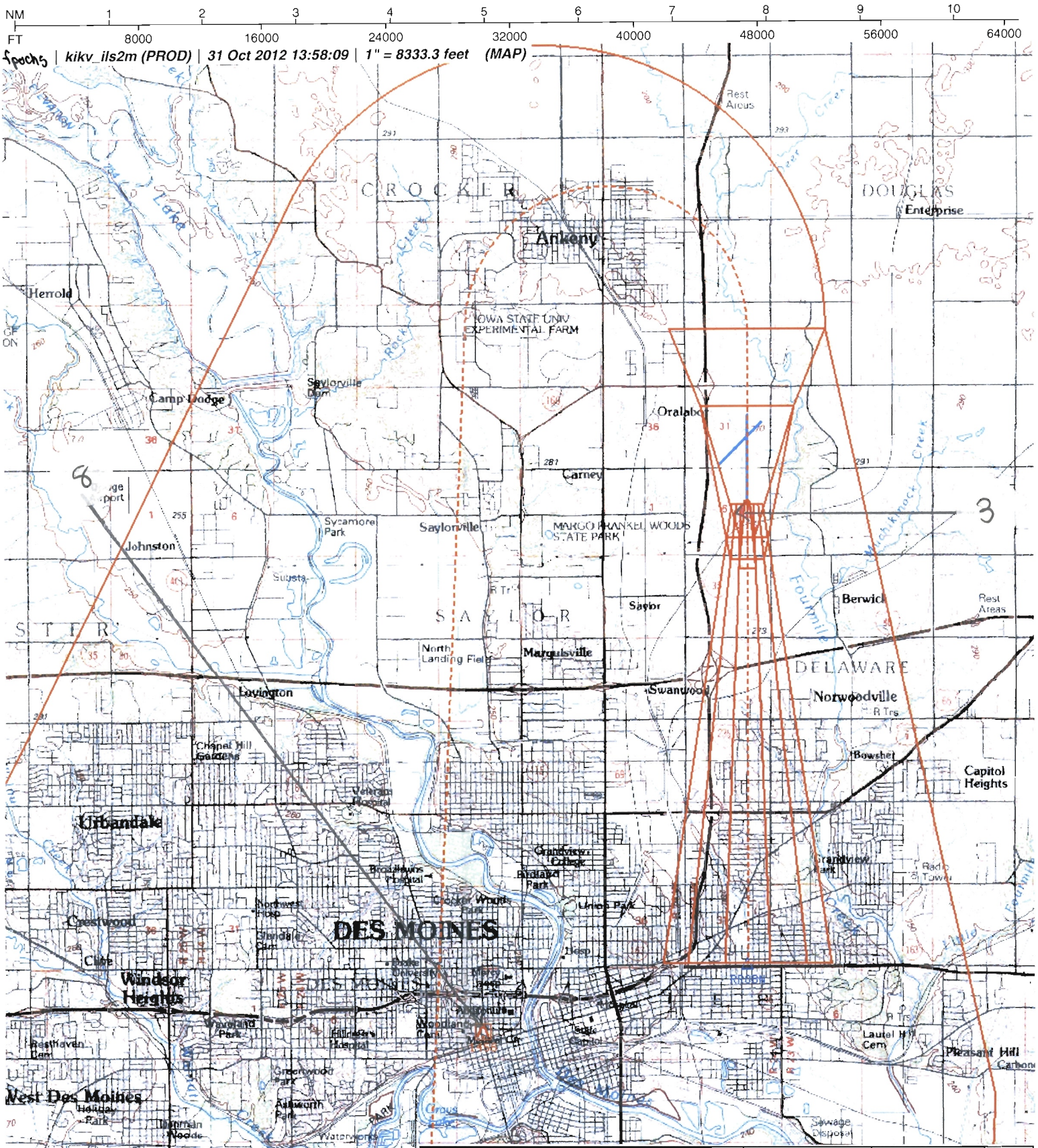

Airport ID:	KIKV	FM 9			
Apt Name:	ANKENY RGNL	No	SEGMENT	OBSTRUCTION	ELEV
City:	ANKENY	3	ILS FINAL	TREE	915
State:	IA	8	ALT. MISSED	Bldg	1456
Scale:	1:100,000				
ProcID:	ILS OR LOC RWY 36 (ALT MISSED)				
Amdt.	2				

NM 1 2 3 4 5 6 7 8 9 10

FT 8000 16000 24000 32000 40000 48000 56000 64000

fpohs | kikv_ils2m (PROD) | 31 Oct 2012 13:54:29 | 1" = 8333.3 feet (MAP)

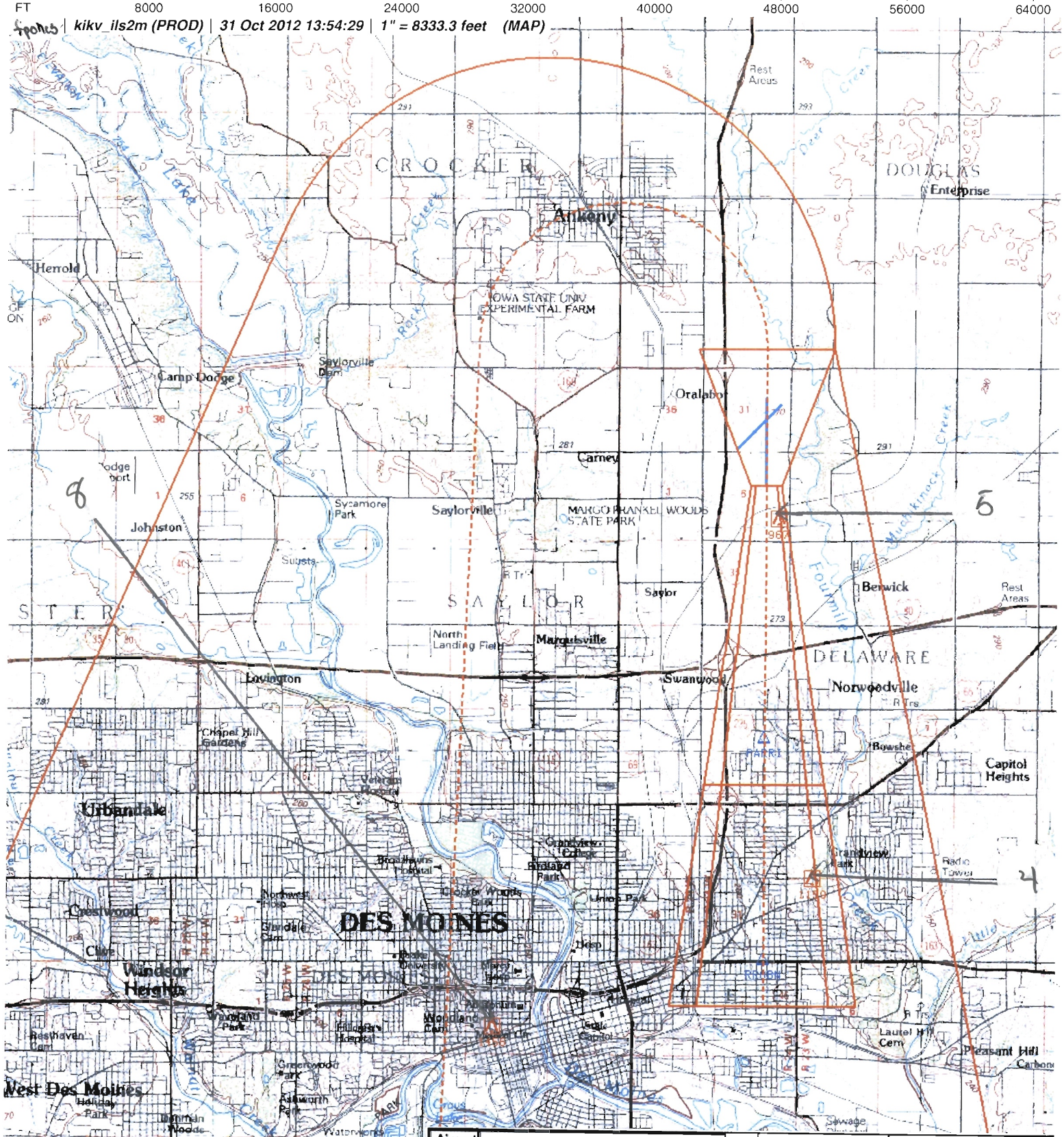

Airport ID:	KIKV	FM 9			
Apt Name:	ANKENY RGNL	No	SEGMENT	OBSTRUCTION	ELEV
City:	ANKENY	4	LOC FINAL	AAO	1159
State:	IA	5	LOC FINAL: STEPDOWN	TRMSN POLE	967
Scale:	1:100,000	8	ALT. MISSED	Bldg	1456
ProcID:	ILS OR LOC RWY 36 (ALT MISSED)				
Amdt.	2				