NM 7 14 21 28 35 42 49 56 63 70

FT 42000 84000 126000 168000 210000 252000 294000 336000 378000 420000

fporfb | stlsids (PROD) | 20 Dec 2012 12:05:25 | 1" = 41666.7 feet (MAP)

Airport ID:	KSTL
Apt Name:	LAMBERT-ST LOUIS INTL
City	ST LOUIS
State:	MO
SCALE	1:500,000
Proc ID:	
AMDT#	2

FM 9

No	SEGMENT	OBSTRUCTION	ELEV
	JHART PNA		

NM 7 14 21 28 35 42 49 56 63 70

FT 42000 84000 126000 168000 210000 252000 294000 336000 378000 420000

fposrp | stljhart (PROD) | 17 Apr 2012 09:57:10 | 1" = 41666.7 feet (MAP)

Airport ID:	KSTL
Apt Name:	LAMBERT-ST LOUIS INTL
City	ST LOUIS
State:	MO
SCALE	1:500,000
Proc ID:	JHART SID
AMDT#	2

FM 9

No	SEGMENT	OBSTRUCTION	ELEV
	DSAPP – JHART		
	FUNKE – JHART		
	WOLTR - JHART		

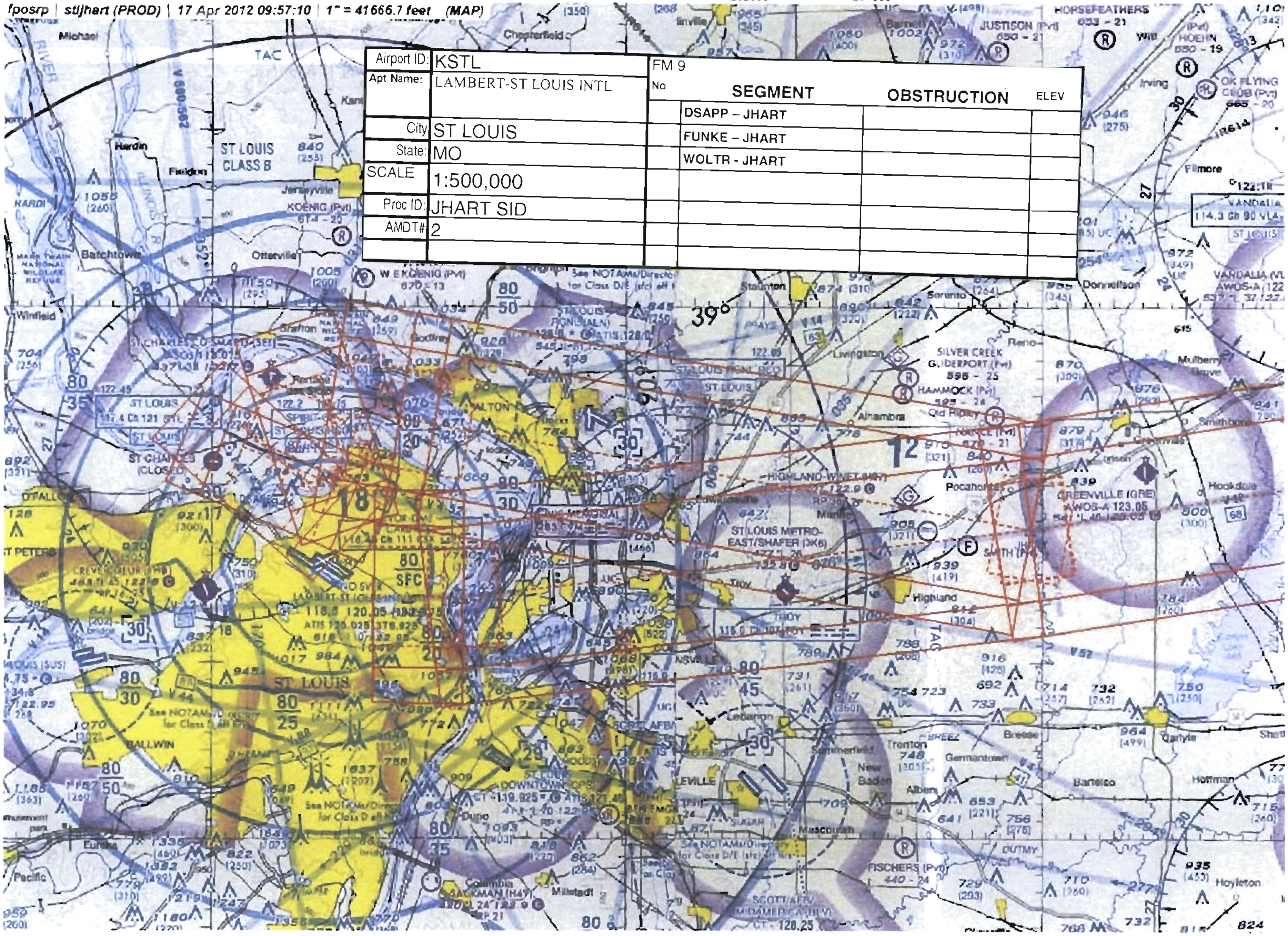

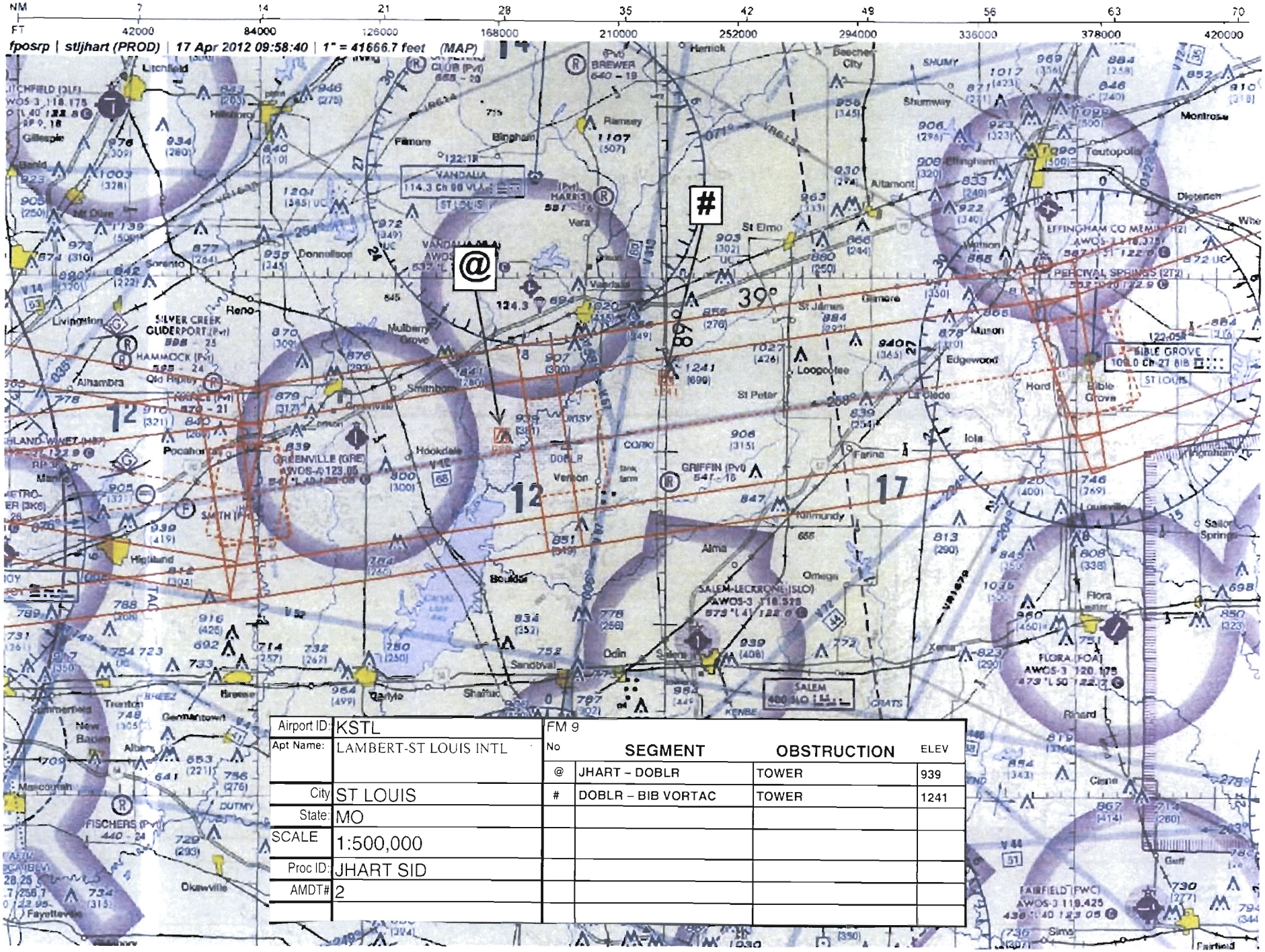

Airport ID:	KSTL
Apt Name:	LAMBERT-ST LOUIS INTL
City	ST LOUIS
State:	MO
SCALE	1:500,000
Proc ID:	JHART SID
AMDT#	2

FM 9

No	SEGMENT	OBSTRUCTION	ELEV
@	JHART – DOBLR	TOWER	939
#	DOBLR – BIB VORTAC	TOWER	1241

NM 7 14 21 28 35 42 49

FT 42000 84000 126000 168000 210000 252000 294000

fposrp | stljhart2 (PROD) | 17 Apr 2012 10:01:15 | 1" = 41666.7 feet (MAP)

Airport ID	KSTL
Airport ID:	KSTL
Apt Name:	LAMBERT-ST LOUIS INTL
City	ST LOUIS
State:	MO
SCALE	1:500,000
Proc ID:	JHART SID
AMDT#	2
Scale	1:500,000

FM 9

No	SEGMENT	OBSTRUCTION	ELEV
&	KELLY – VHP VORTAC	TOWER	1273
*	KELLY – SHB VORTAC	TOWER	1229

5 OF 8

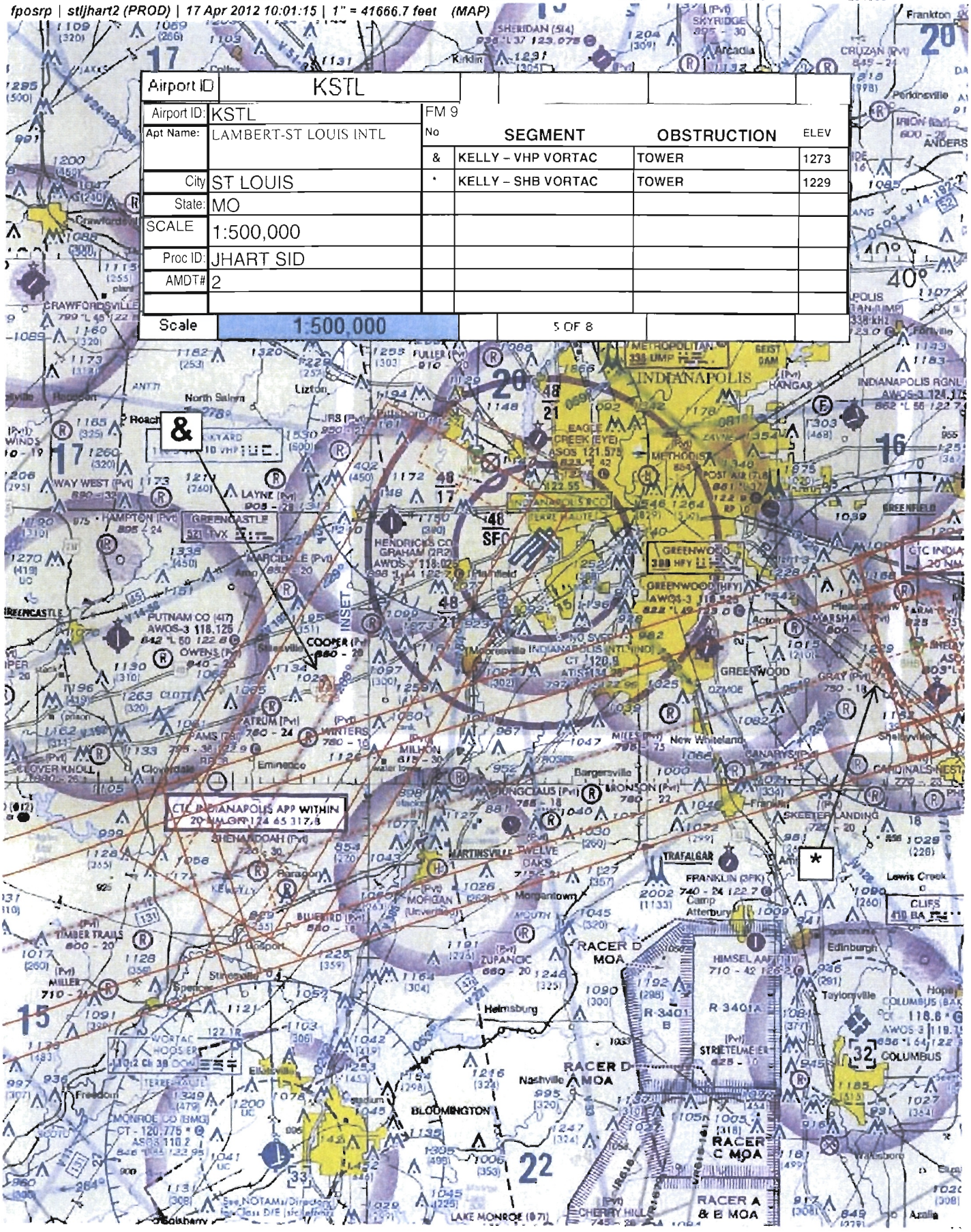

NM 7 14 21 28 35 42 49 56 63 70

FT 42000 84000 126000 168000 210000 252000 294000 336000 378000 420000

fposrp | stljhart2 (PROD) | 17 Apr 2012 10:03:50 | 1" = 41666.7 feet (MAP)

Airport ID:	KSTL
Apt Name:	LAMBERT-ST LOUIS INTL
City	ST LOUIS
State:	MO
SCALE	1:500,000
Proc ID:	JHART SID
AMDT#	2
	MAP 6

FM 9

No	SEGMENT	OBSTRUCTION	ELEV
@@	SHB VORTAC-ROD VORTAC	TOWER	1592
##	SHB VORTAC – CREEP	TOWER	1542

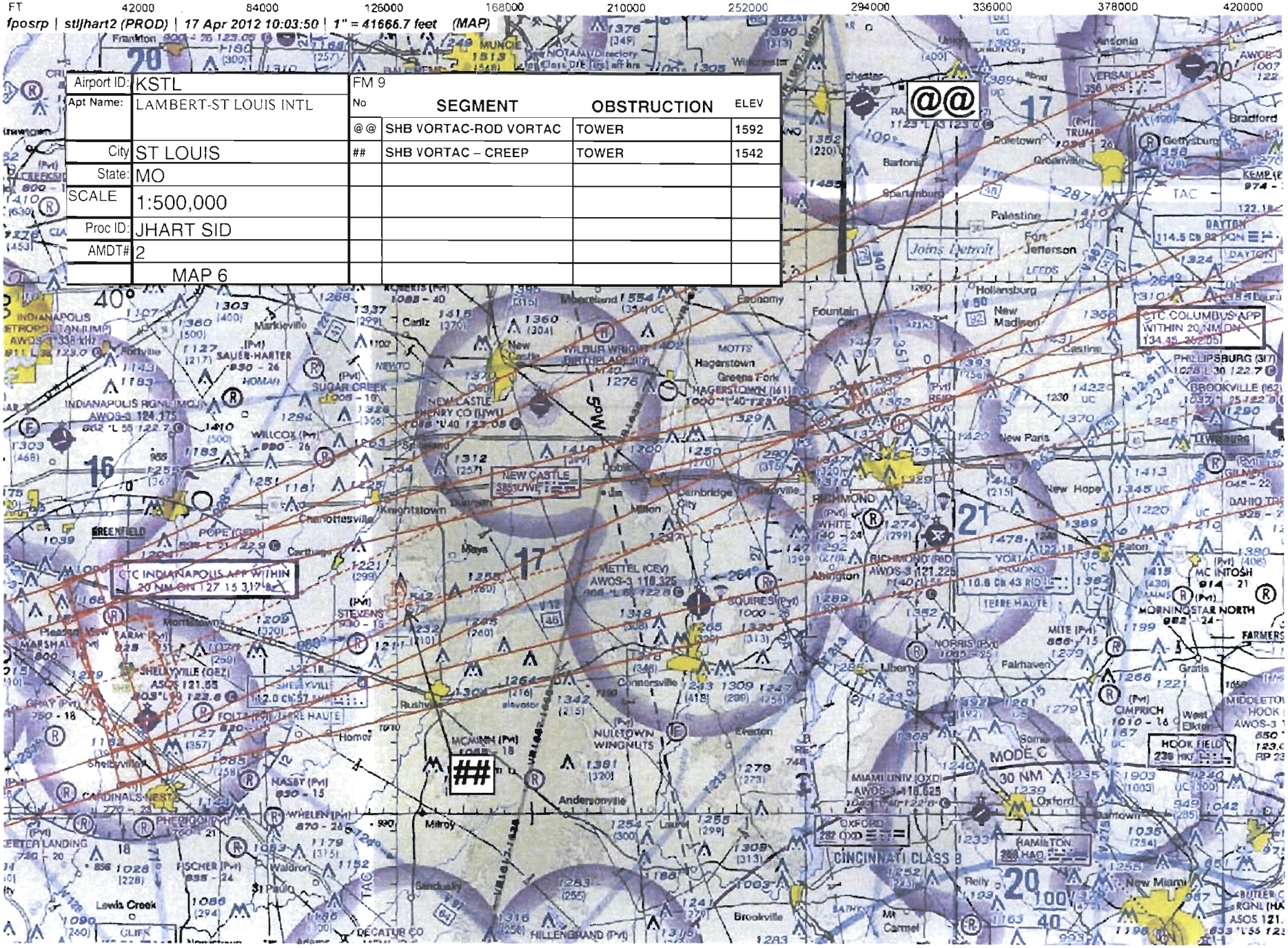

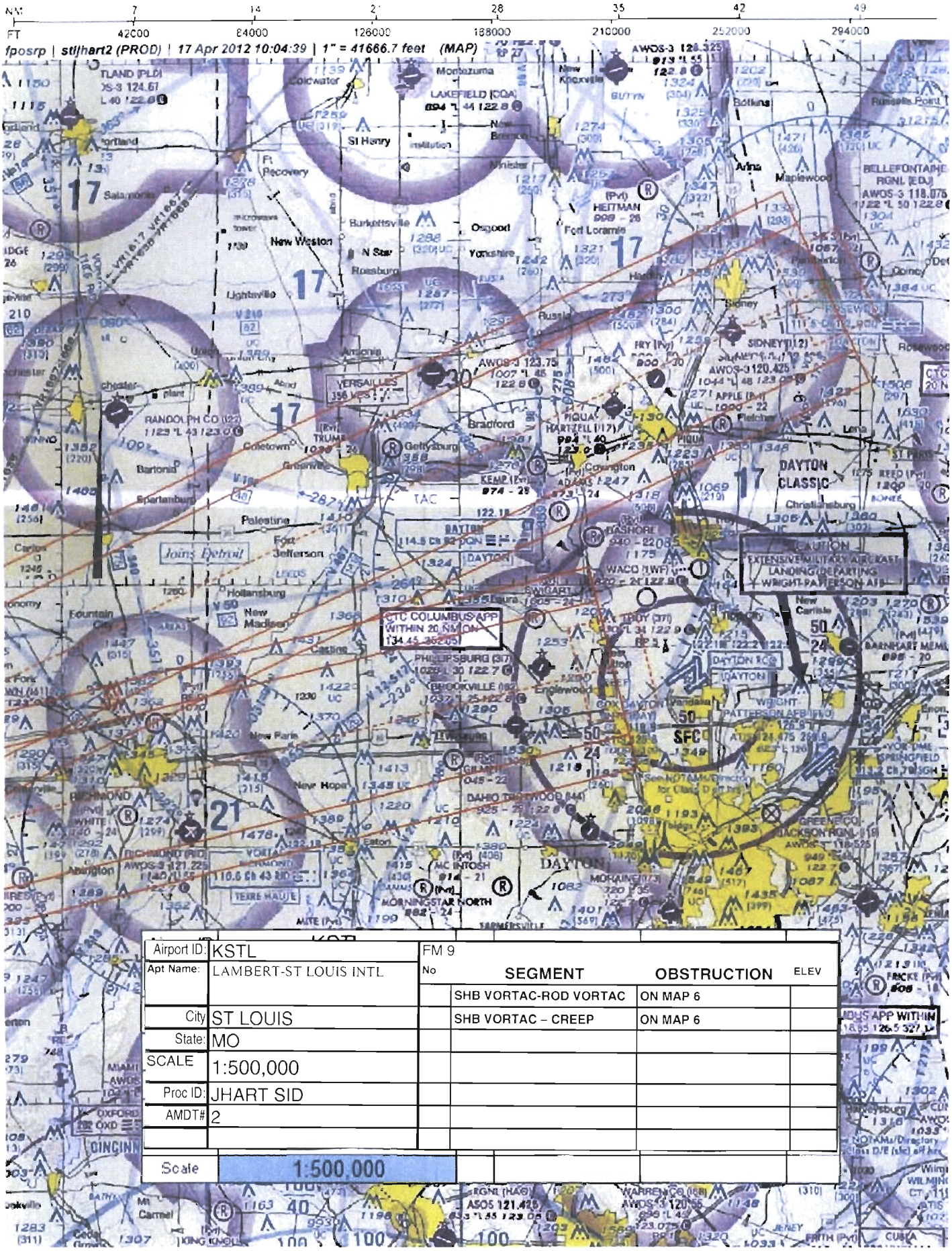
NM 7 14 21 28 35 42 49
FT 42000 84000 126000 168000 210000 252000 294000
fposrp | stljhart2 (PROD) | 17 Apr 2012 10:04:39 | 1" = 41666.7 feet (MAP)
DAYTON CLASSIC
CTC COLUMBUS APP WITHIN 20 NMI ON 134.45 362.05
CAUTION EXTENSIVE MILITARY AIR EAST LANDING/DEPARTING WRIGHT-PATTERSON AFB
Airport ID: KSTL
Apt Name: LAMBERT-ST LOUIS INTL
City ST LOUIS
State: MO
SCALE 1:500,000
Proc ID: JHART SID
AMDT# 2
Scale 1:500,000
FM 9
No SEGMENT OBSTRUCTION ELEV
SHB VORTAC-ROD VORTAC ON MAP 6
SHB VORTAC – CREEP ON MAP 6

fpoazv stl_berry (PROD) 16 Apr 2012 10:42:34 1" = 8333.3 feet (MAP)

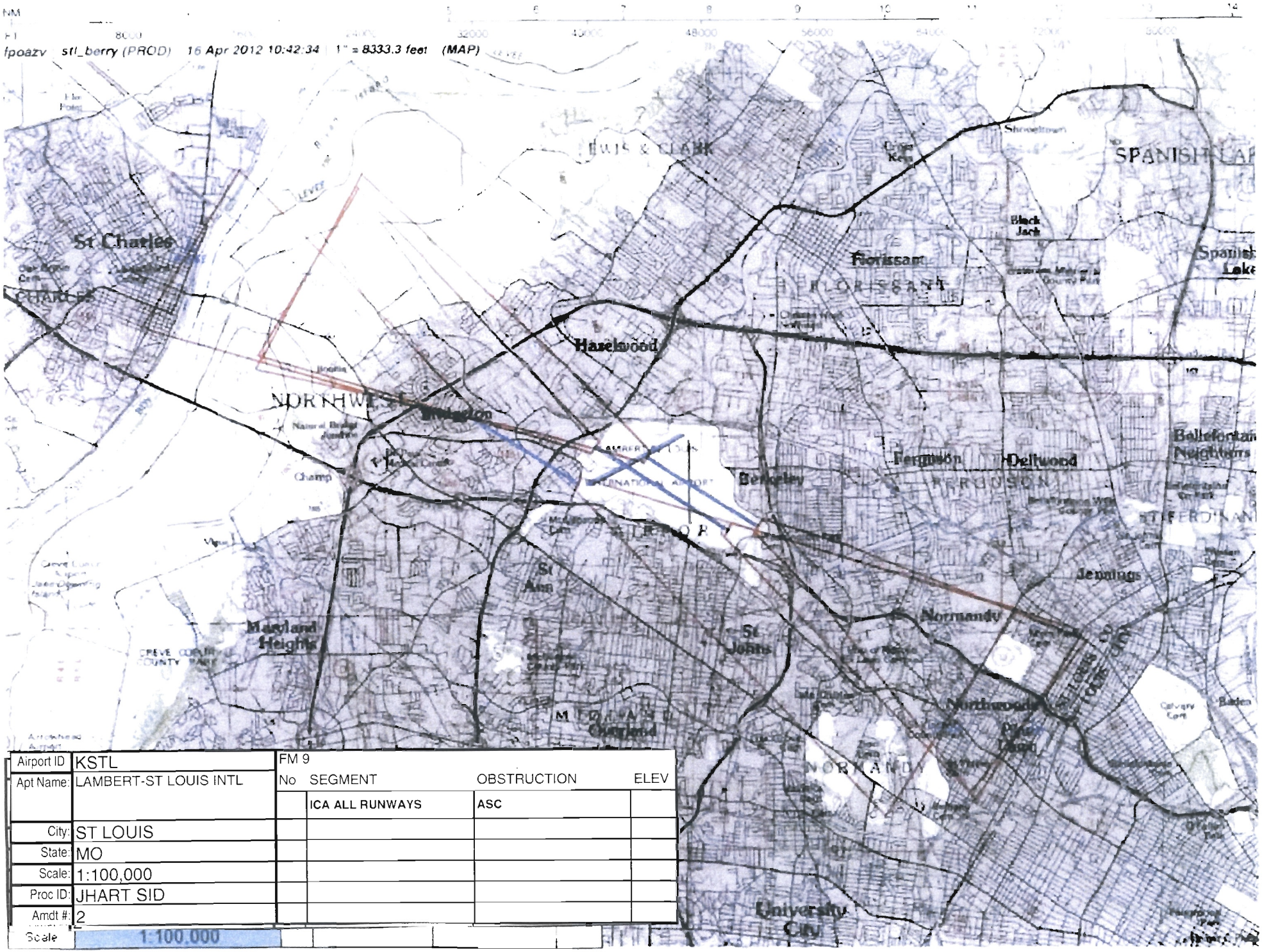

Airport ID	KSTL	FM 9			
Apt Name:	LAMBERT-ST LOUIS INTL	No	SEGMENT	OBSTRUCTION	ELEV
			ICA ALL RUNWAYS	ASC	
City:	ST LOUIS				
State:	MO				
Scale:	1:100,000				
Proc ID:	JHART SID				
Amdt #:	2				
Scale	1:100,000				

NM 1 2 3 4 5 6 7 8 9 10 11 12 13 14

FT 8000 16000 24000 32000 40000 48000 56000 64000 72000 80000

fporfb | stldp24 (PROD) | 4 Dec 2012 10:19:39 | 1" = 8333.3 feet (MAP)

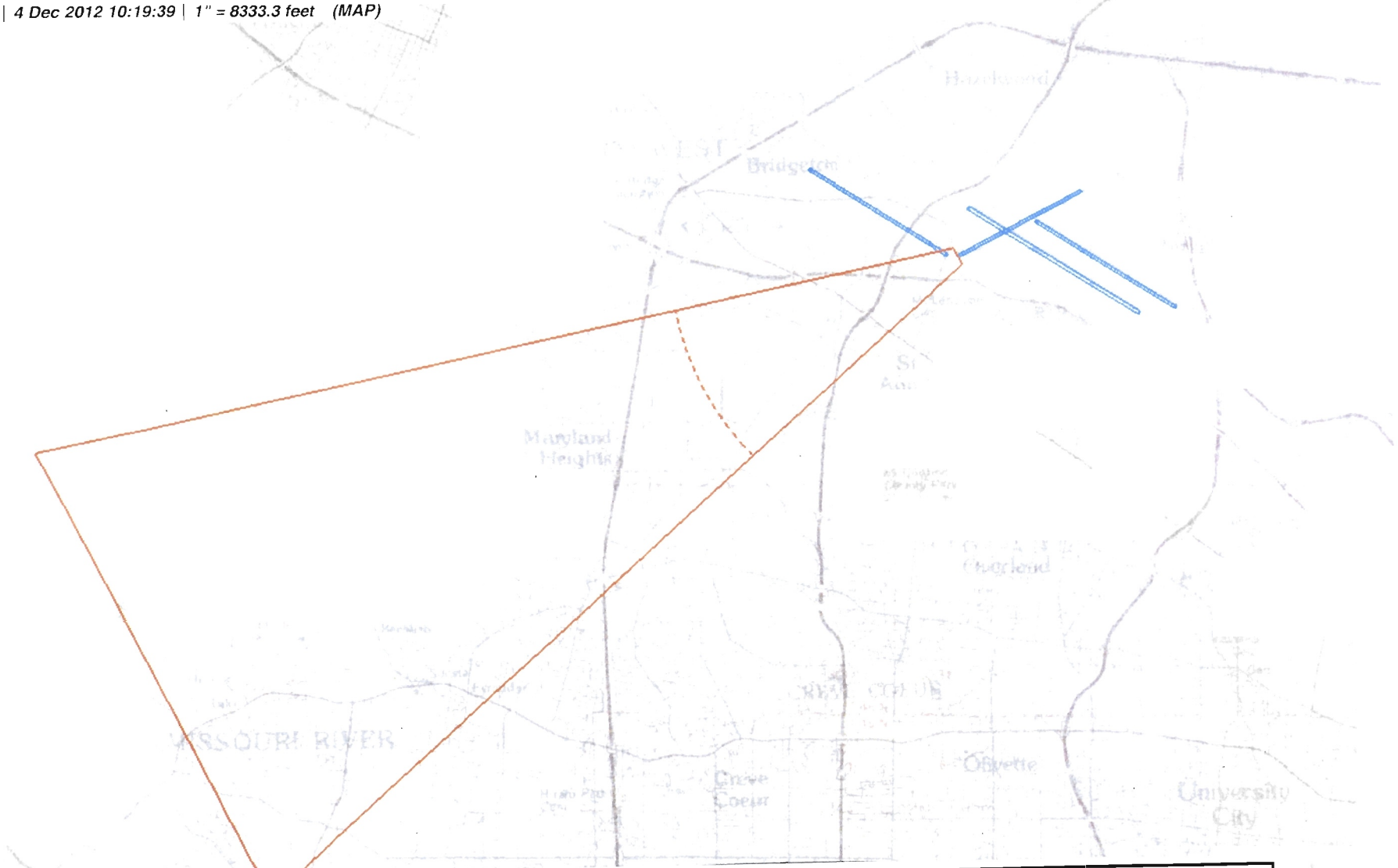

Airport ID	KSTL
Apt Name:	LAMBERT-ST LOUIS INTL
City:	ST LOUIS
State:	MO
Scale:	1:100,000
Proc ID:	RWY 24 VECTOR SID
Amdt #:	2

FM 9

No	SEGMENT	OBSTRUCTION	ELEV

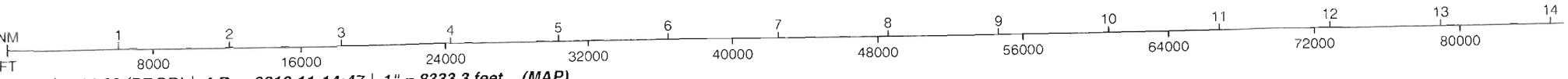

fporfb | stldt06 (PROD) | 4 Dec 2012 11:14:47 | 1" = 8333.3 feet (MAP)

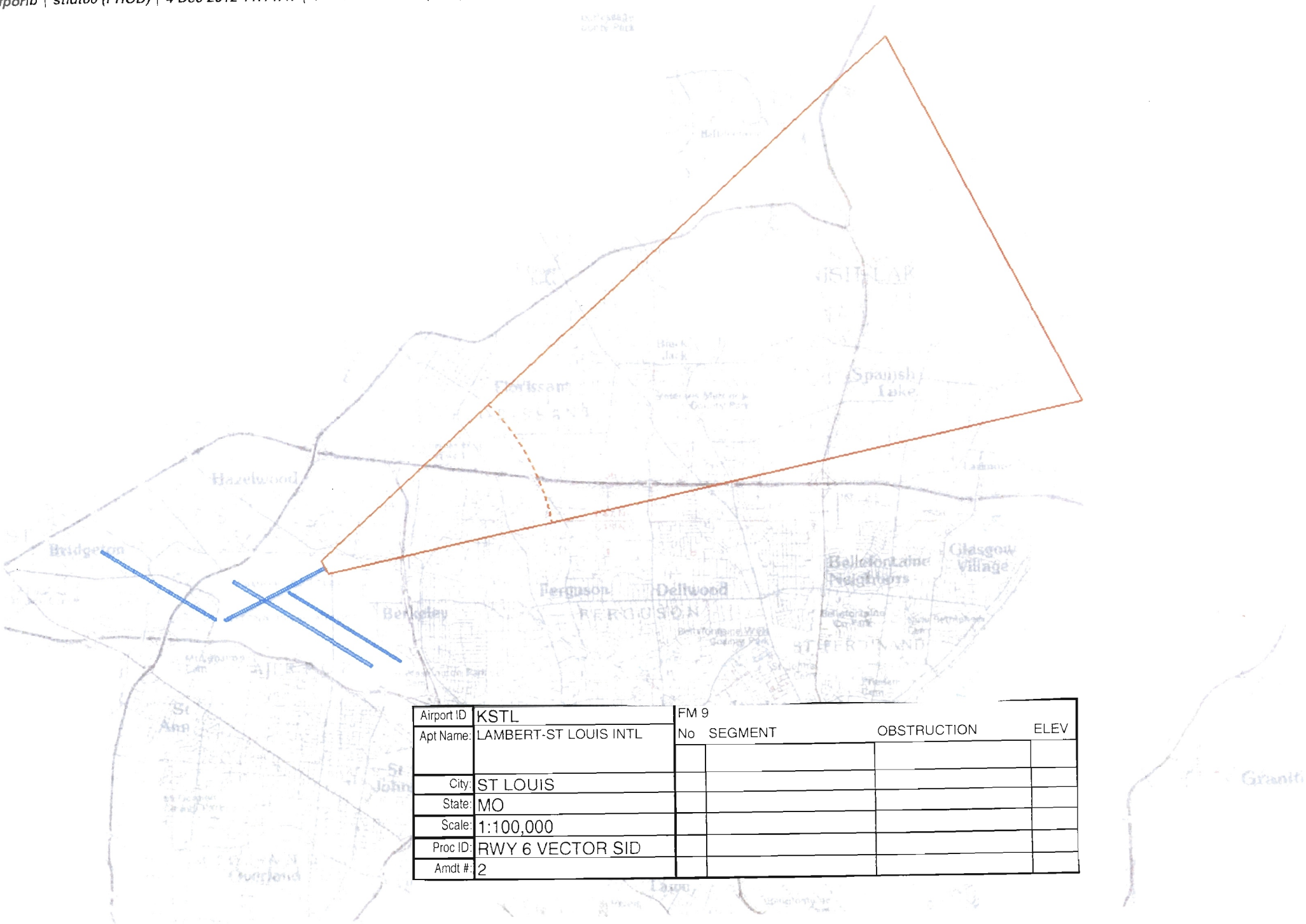

		FM 9			
Airport ID	KSTL	No	SEGMENT	OBSTRUCTION	ELEV
Apt Name:	LAMBERT-ST LOUIS INTL				
City:	ST LOUIS				
State:	MO				
Scale:	1:100,000				
Proc ID:	RWY 6 VECTOR SID				
Amdt #:	2				