NM 7 14 21 28 35 42 49

FT 42000 84000 126000 168000 210000 252000 294000

fporfb | stlsids (PROD) | 5 Dec 2012 12:48:18 | 1" = 41666.7 feet (MAP)

Airport ID:	KSTL	FM 9			
Apt Name:	LAMBERT-ST LOUIS INTL	No	SEGMENT	OBSTRUCTION	ELEV
			JAHNY PNA		
City	ST LOUIS				
State:	MO				
SCALE	1:500,000				
Proc ID:					
AMDT#	2				

Airport ID:	KSTL
Apt Name:	LAMBERT-ST LOUIS INTL
City	ST LOUIS
State:	MO
SCALE	1:500,000
Proc ID:	JAHNY (RNAV) SID
AMDT#	2

FM 9

No	SEGMENT	OBSTRUCTION	ELEV
1	JAHNY-WESCO	TOWER	1971
2	WESCO-MAP	TOWER	1652

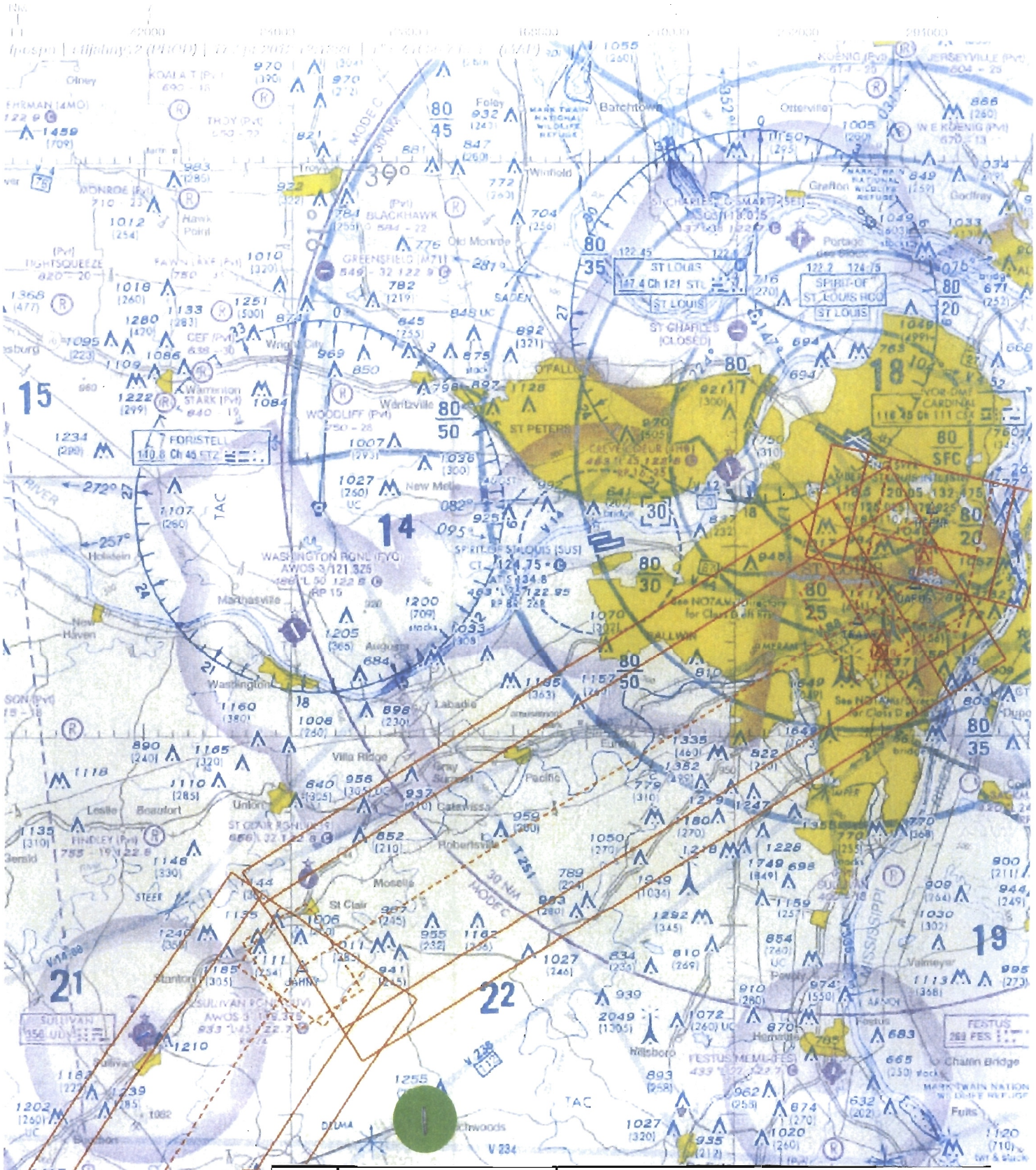

Airport ID:	KSTL	FM 9			
Apt Name:	LAMBERT-ST LOUIS INTL	No	SEGMENT	OBSTRUCTION	ELEV
			ROUTE	ASC	
City	ST LOUIS	1	JAHNY-WESCO	TOWER	1971
State:	MO				
SCALE	1:500,000				
Proc ID:	JAHNY (RNAV) SID				
AMDT#	2				
	RWY 30L/30R				

Airport ID:	KSTL
Apt Name:	LAMBERT-ST LOUIS INTL
City	ST LOUIS
State:	MO
SCALE	1:500,000
Proc ID:	JAHNY (RNAV) SID
AMDT#	2

FM 9

No	SEGMENT	OBSTRUCTION	ELEV
	ROUTE	ASC	
1	JAHNY-WESCO	TOWER	1971

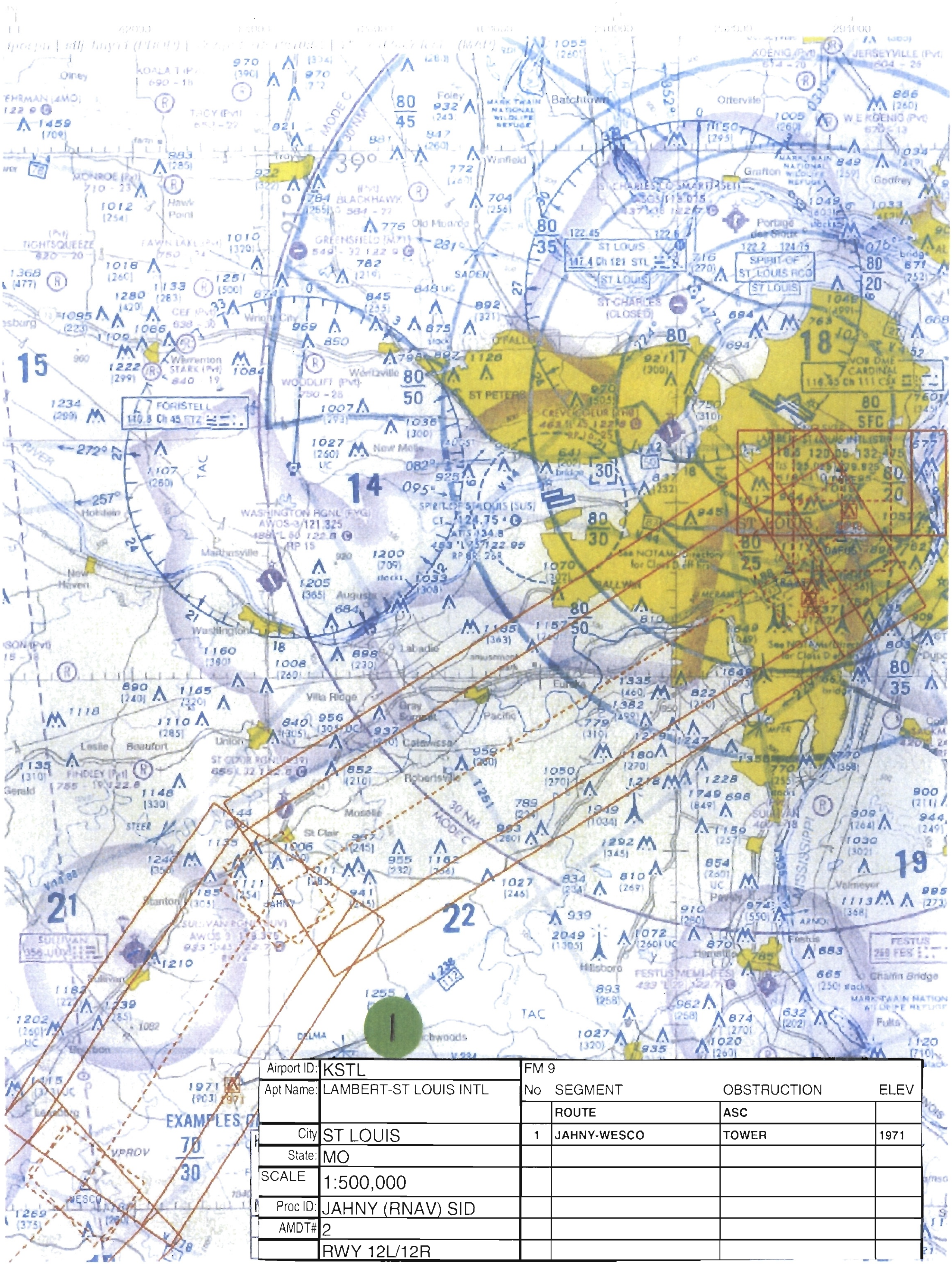

Airport ID:	KSTL
Apt Name:	LAMBERT-ST LOUIS INTL
City:	ST LOUIS
State:	MO
SCALE	1:500,000
Proc ID:	JAHNY (RNAV) SID
AMDT#	2
	RWY 12L/12R

FM 9

No	SEGMENT	OBSTRUCTION	ELEV
	ROUTE	ASC	
1	JAHNY-WESCO	TOWER	1971

		FM 9			
Airport ID:	KSTL	No	SEGMENT	OBSTRUCTION	ELEV
Apt Name:	LAMBERT-ST LOUIS INTL		ROUTE	ASC	
City	ST LOUIS	1	JAHNY-WESCO	TOWER	1971
State:	MO				
SCALE	1:500,000				
Proc ID:	JAHNY (RNAV) SID				
AMDT#	2				
	RWY 11				

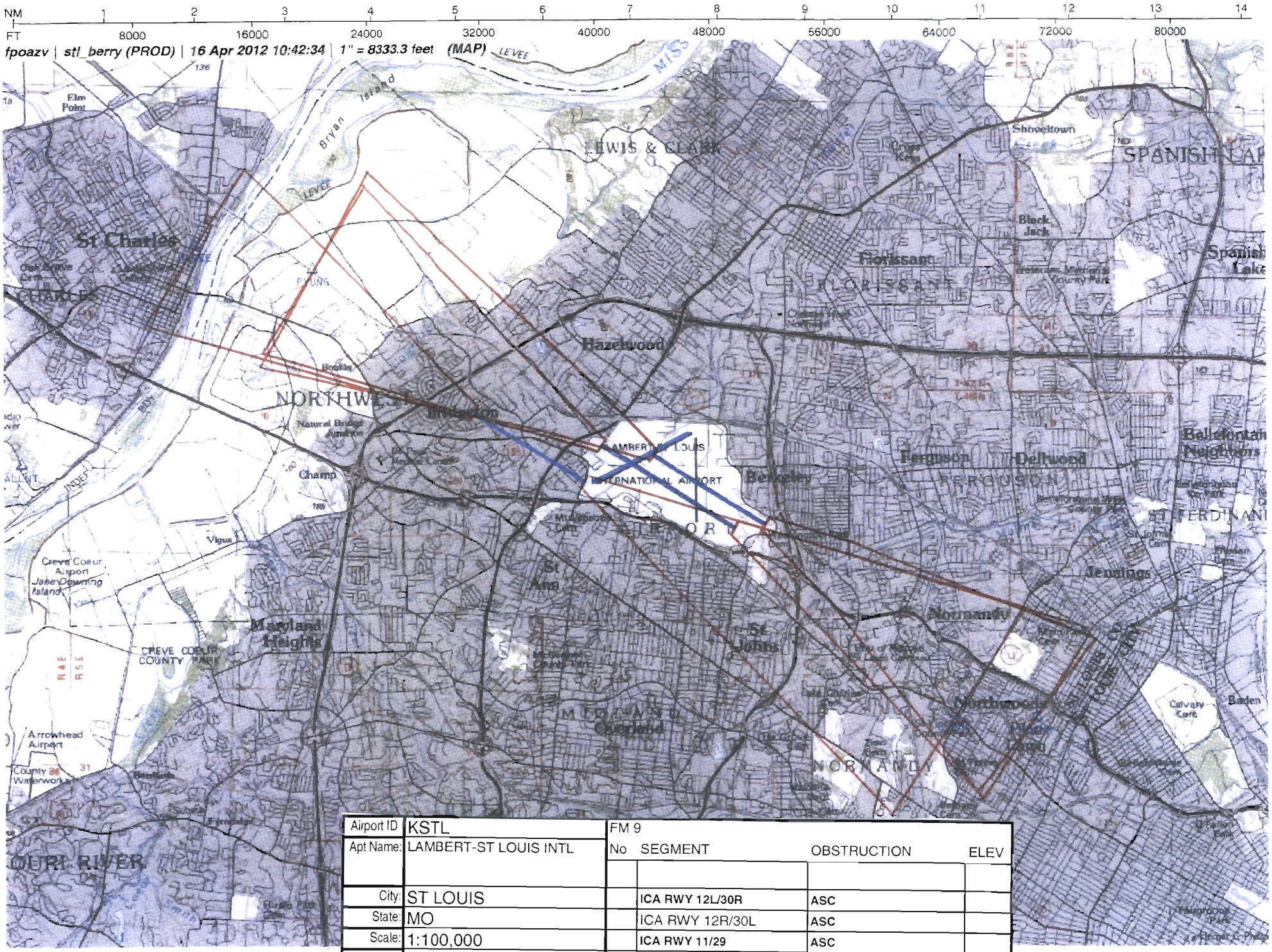

Airport ID	KSTL	FM 9			
Apt Name:	LAMBERT-ST LOUIS INTL	No	SEGMENT	OBSTRUCTION	ELEV
City:	ST LOUIS		ICA RWY 12L/30R	ASC	
State:	MO		ICA RWY 12R/30L	ASC	
Scale:	1:100,000		ICA RWY 11/29	ASC	
Proc ID:	JAHNY (RNAV) SID				
Amdt #:	2				

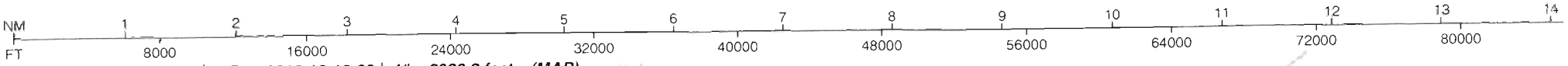

fporfb | stldp24 (PROD) | 4 Dec 2012 10:19:39 | 1" = 8333.3 feet (MAP)

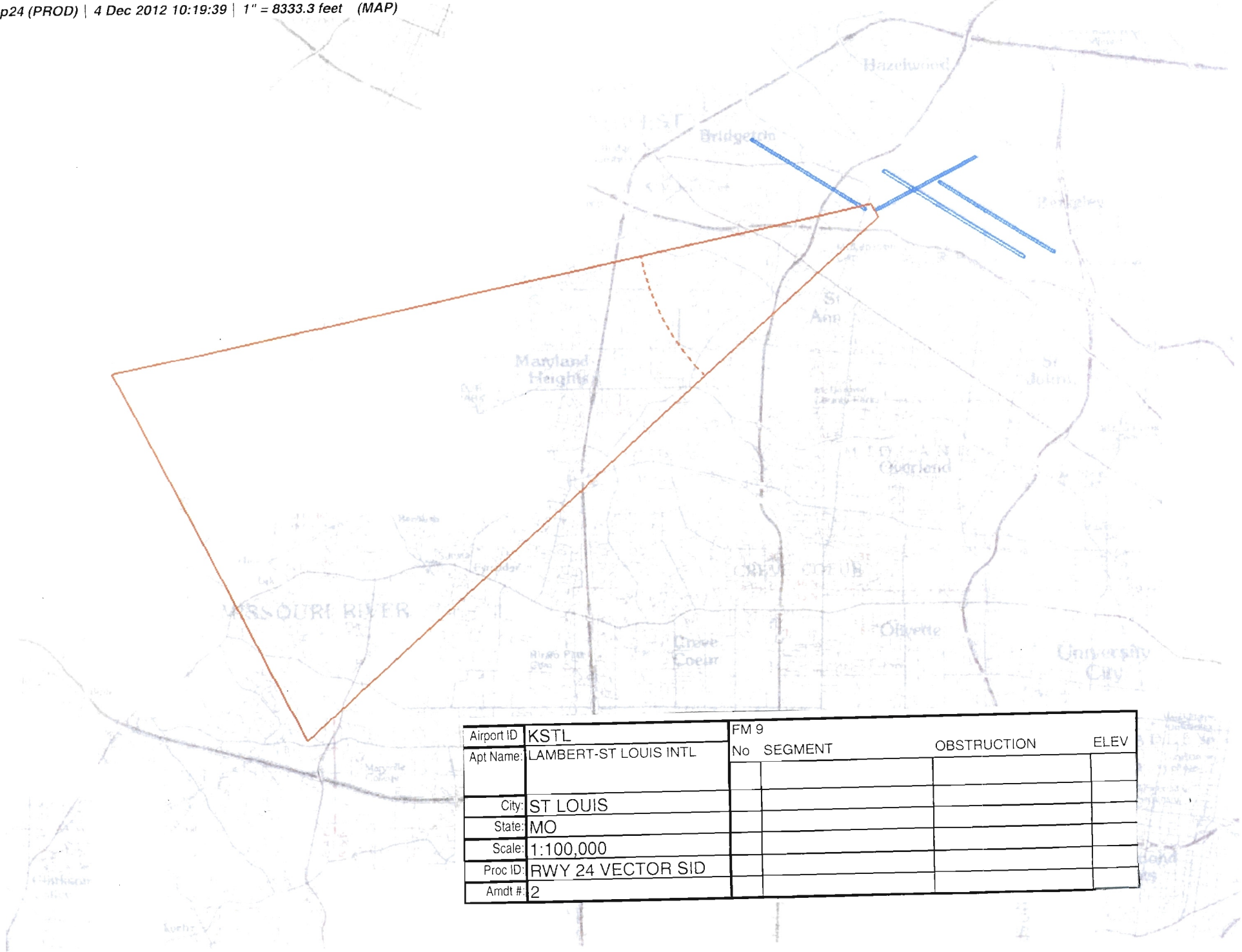

		FM 9			
Airport ID	KSTL	No	SEGMENT	OBSTRUCTION	ELEV
Apt Name:	LAMBERT-ST LOUIS INTL				
City:	ST LOUIS				
State:	MO				
Scale:	1:100,000				
Proc ID:	RWY 24 VECTOR SID				
Amdt #:	2				

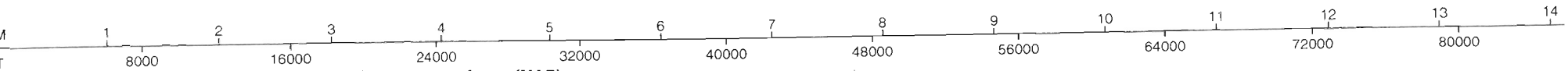

orfb | stldt06 (PROD) | 4 Dec 2012 11:14:47 | 1" = 8333.3 feet (MAP)

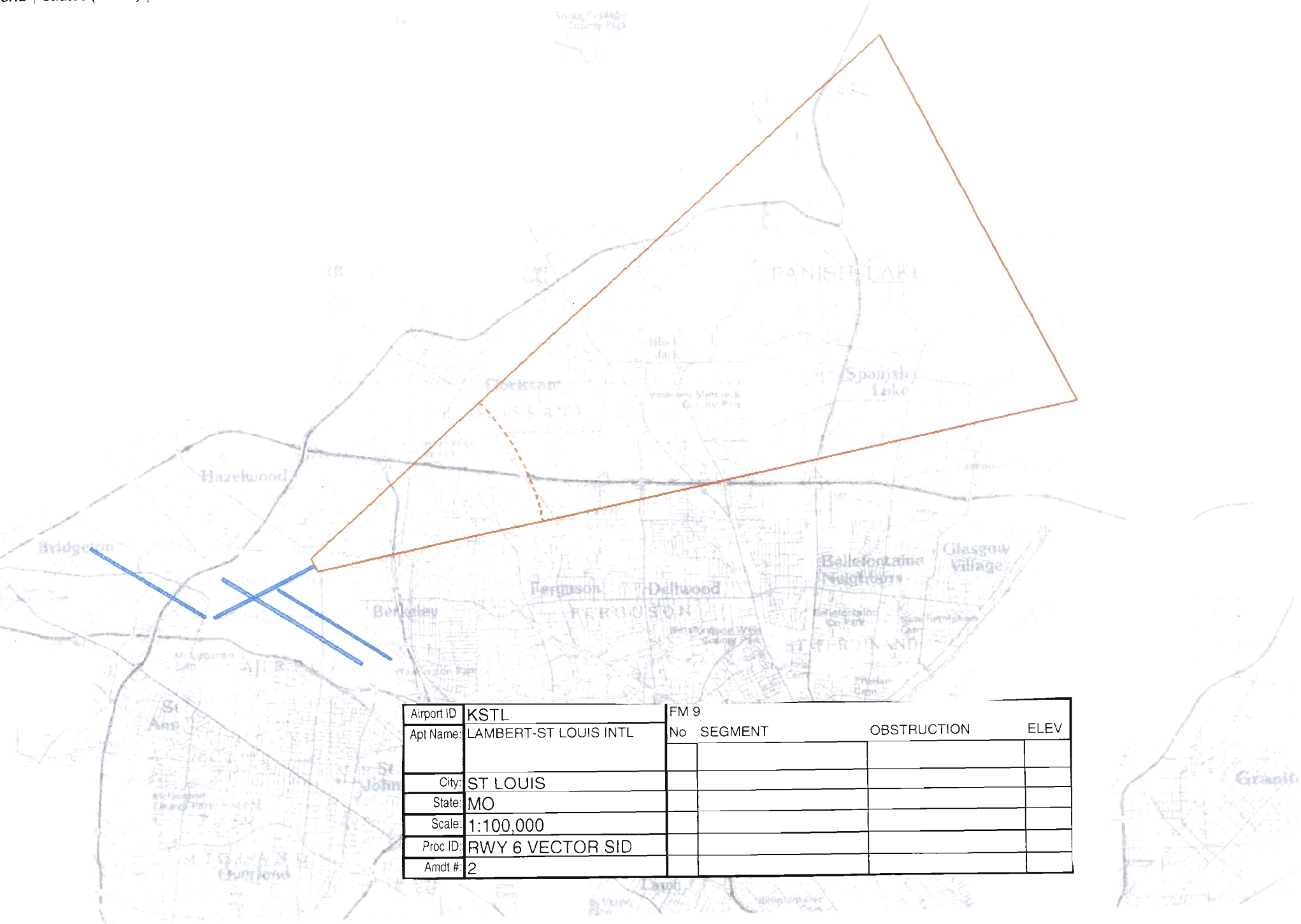

Airport ID	KSTL
Apt Name:	LAMBERT-ST LOUIS INTL
City:	ST LOUIS
State:	MO
Scale:	1:100,000
Proc ID:	RWY 6 VECTOR SID
Amdt #:	2

FM 9

No	SEGMENT	OBSTRUCTION	ELEV