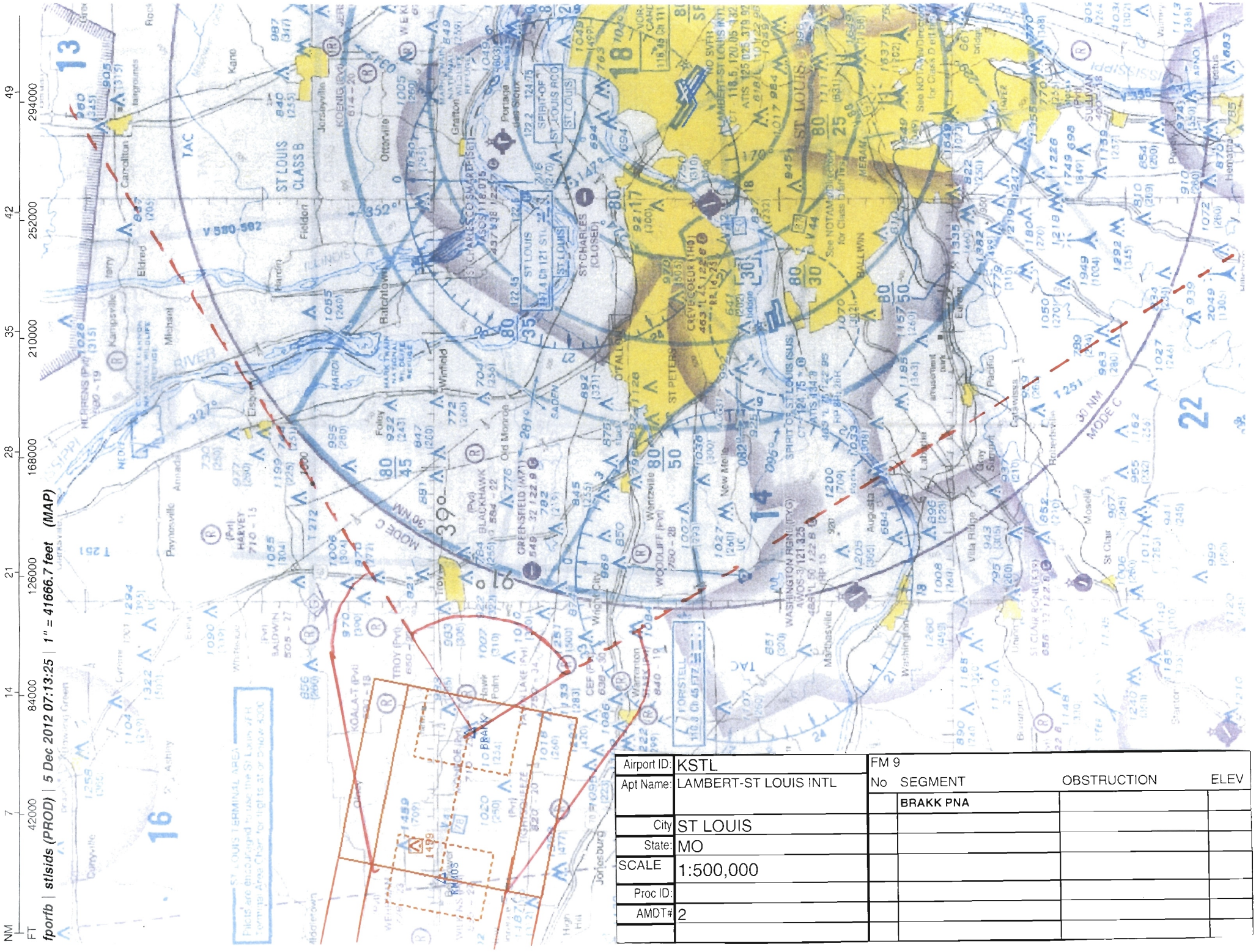

Airport ID:	KSTL	FM 9			
Apt Name:	LAMBERT-ST LOUIS INTL	No	SEGMENT	OBSTRUCTION	ELEV
			BRAKK PNA		
City	ST LOUIS				
State:	MO				
SCALE	1:500,000				
Proc ID:					
AMDT#	2				

Airport ID:	KSTL	FM 9			
Apt Name:	LAMBERT-ST LOUIS INTL	No	SEGMENT	OBSTRUCTION	ELEV
			PYUNG-BRAKK	ASC	
City	ST LOUIS		HAGEE-BRAKK	ASC	
State:	MO		LUUBE-BRAKK	ASC	
SCALE	1:500,000		HEFNR-BRAKK	ASC	
Proc ID:	BRAKK (RNAV) SID				
AMDT#	2				

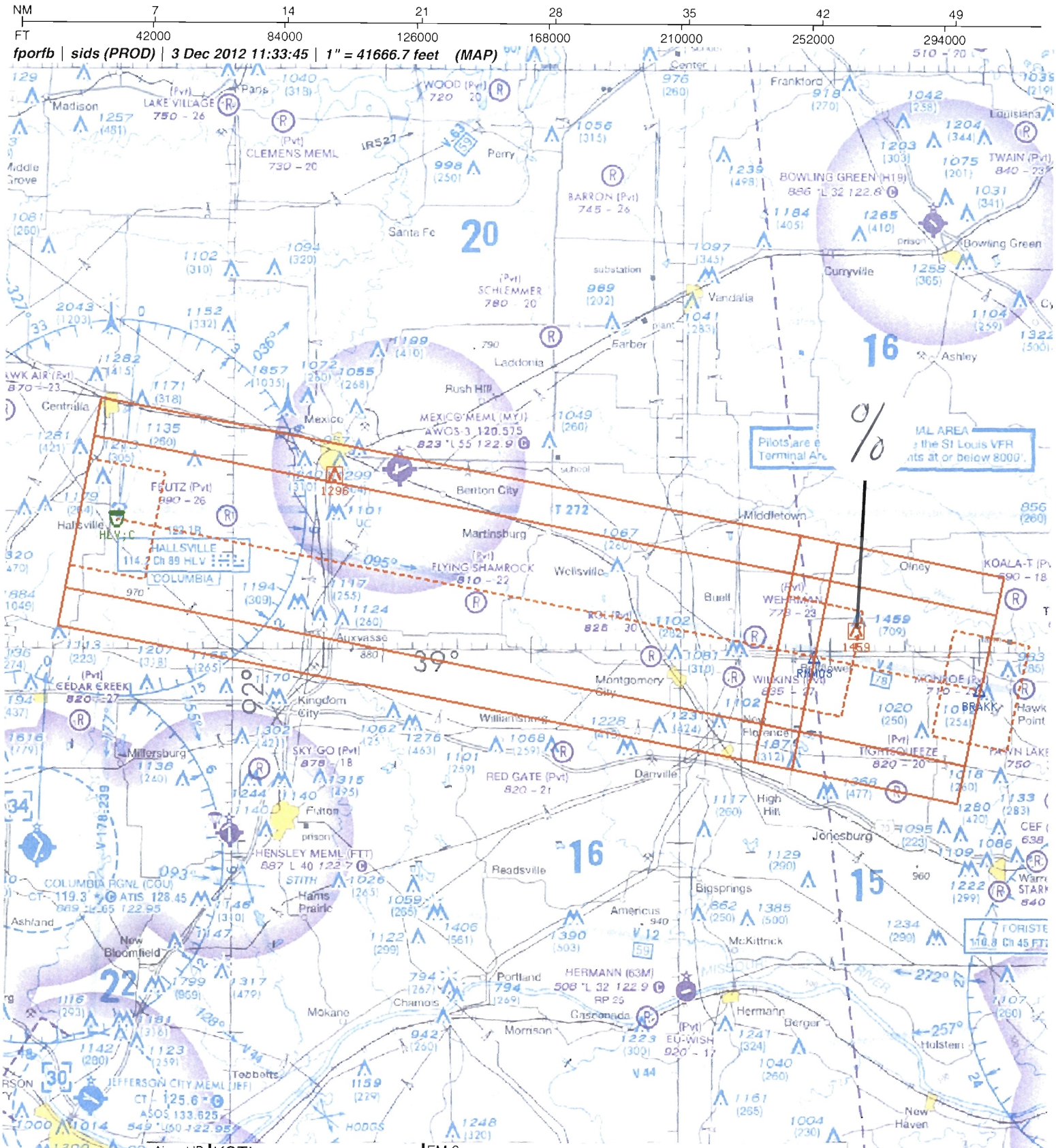

Airport ID:	KSTL
Apt Name:	LAMBERT-ST LOUIS INTL
City	ST LOUIS
State:	MO
SCALE	1:500,000
Proc ID:	BRAKK (RNAV) SID
AMDT#	2

FM 9

No	SEGMENT	OBSTRUCTION	ELEV
%	BRAKK-RMMOS	TOWER	1459
%	RMMOS-HLV VORTAC	TOWER	1459

fpoazv stl_berry (PROD) 16 Apr 2012 10:42:34 1" = 8333.3 feet (MAP)

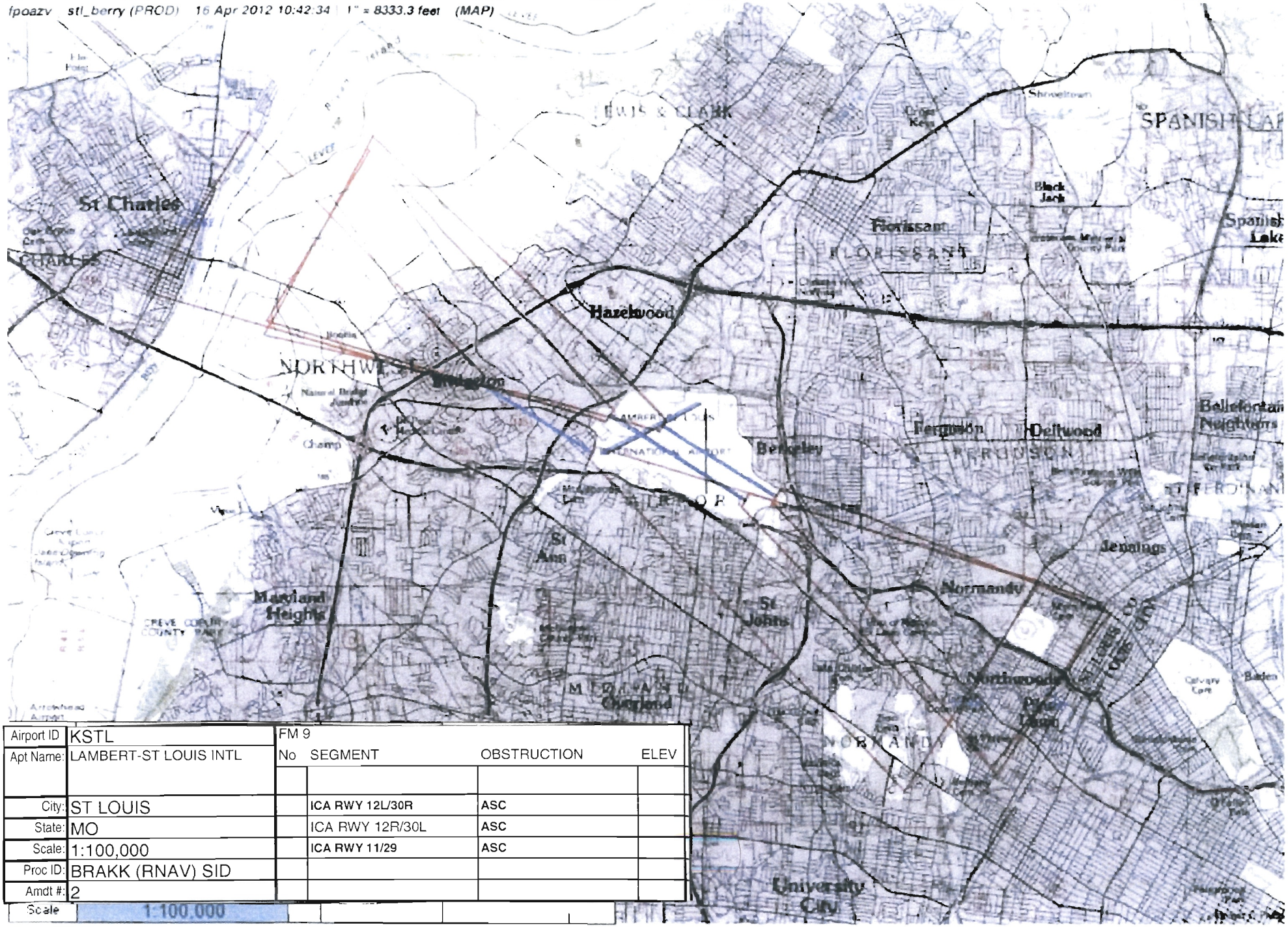

Airport ID	KSTL	FM 9			
Apt Name:	LAMBERT-ST LOUIS INTL	No	SEGMENT	OBSTRUCTION	ELEV
City:	ST LOUIS		ICA RWY 12L/30R	ASC	
State:	MO		ICA RWY 12R/30L	ASC	
Scale:	1:100,000		ICA RWY 11/29	ASC	
Proc ID:	BRAKK (RNAV) SID				
Amdt #:	2				
Scale	1:100,000				

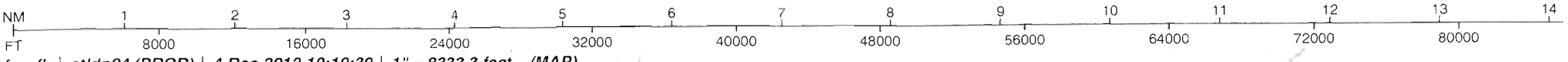

fporfb | stldp24 (PROD) | 4 Dec 2012 10:19:39 | 1" = 8333.3 feet (MAP)

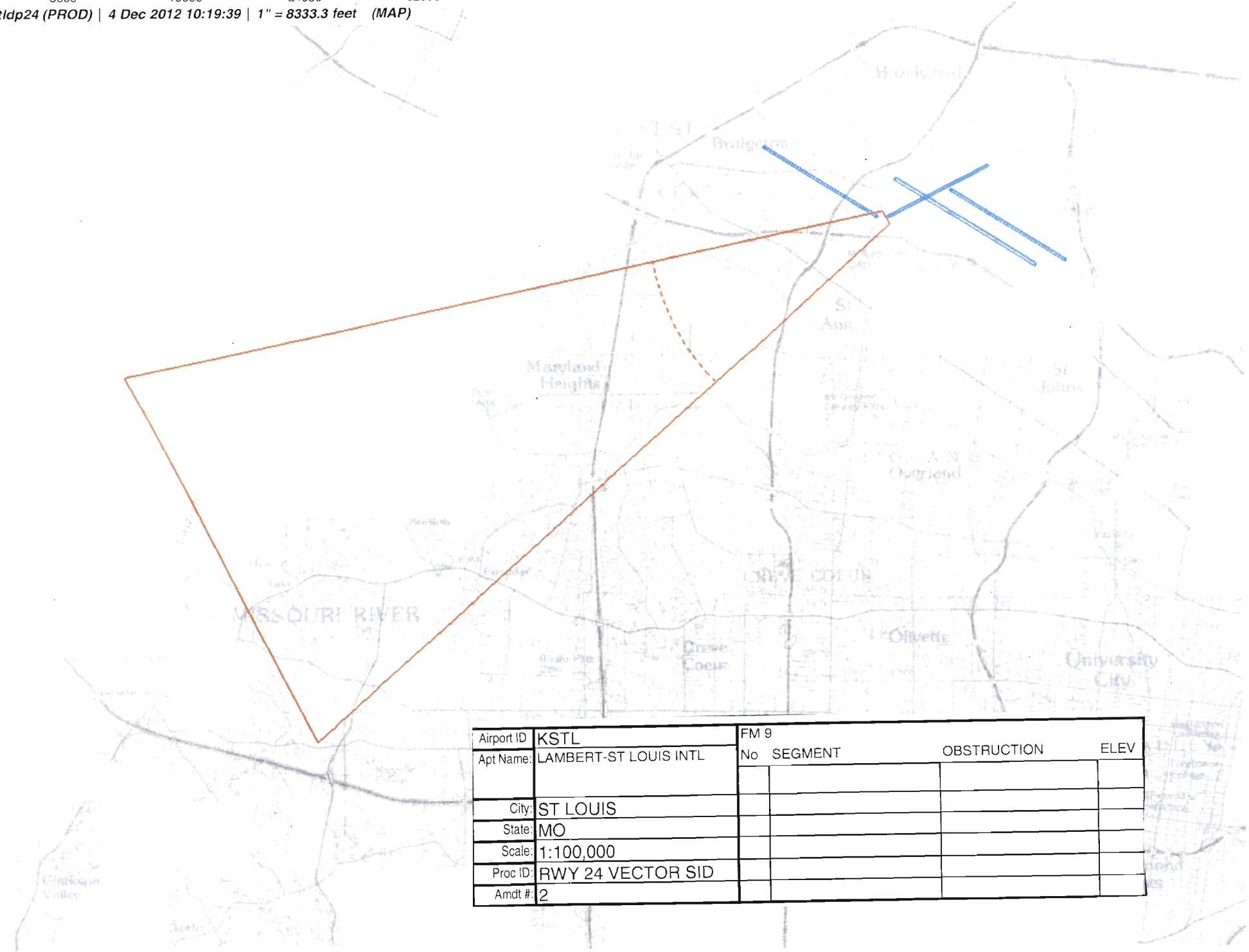

		FM 9			
Airport ID	KSTL	No	SEGMENT	OBSTRUCTION	ELEV
Apt Name:	LAMBERT-ST LOUIS INTL				
City:	ST LOUIS				
State:	MO				
Scale:	1:100,000				
Proc ID:	RWY 24 VECTOR SID				
Amdt #:	2				

porfb | stldt06 (PROD) | 4 Dec 2012 11:14:47 | 1" = 8333.3 feet (MAP)

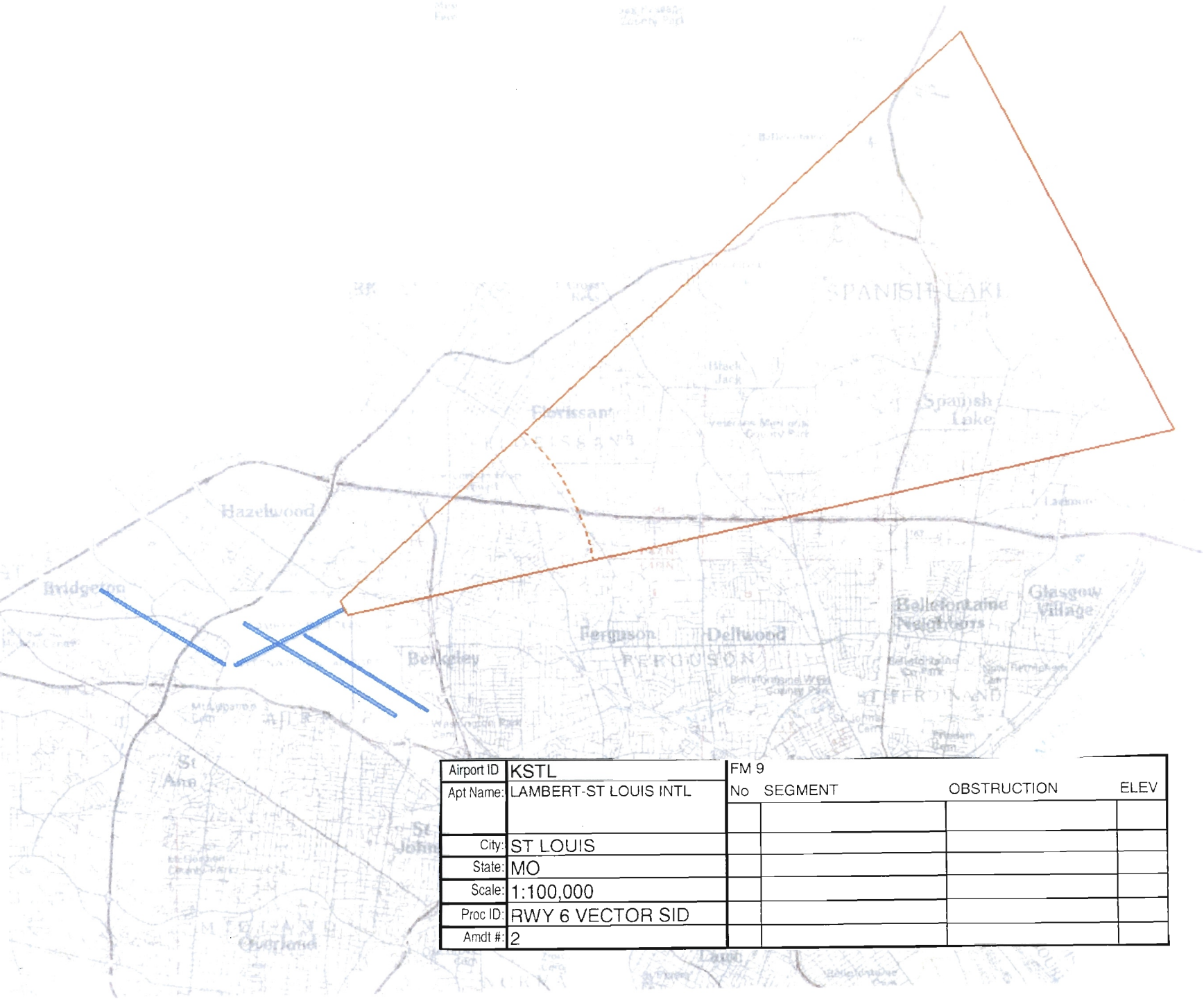

Airport ID	KSTL	FM 9			
Apt Name:	LAMBERT-ST LOUIS INTL	No	SEGMENT	OBSTRUCTION	ELEV
City:	ST LOUIS				
State:	MO				
Scale:	1:100,000				
Proc ID:	RWY 6 VECTOR SID				
Amdt #:	2				