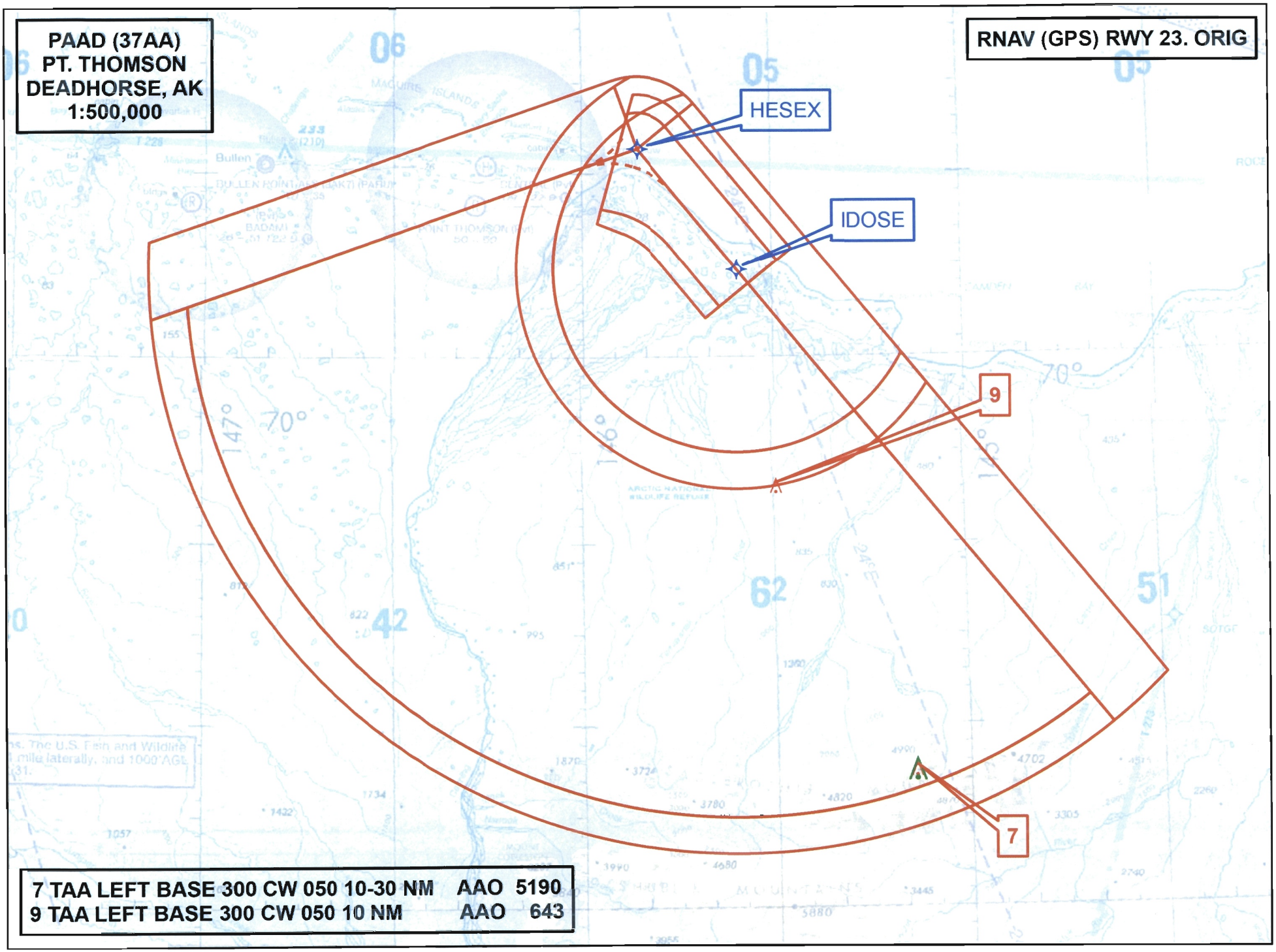
PAAD (37AA)
PT. THOMSON
DEADHORSE, AK
1:500,000
RNAV (GPS) RWY 23. ORIG
HESEX
IDOSE
9
7
147°
70°
70°
7 TAA LEFT BASE 300 CW 050 10-30 NM AAO 5190
9 TAA LEFT BASE 300 CW 050 10 NM AAO 643

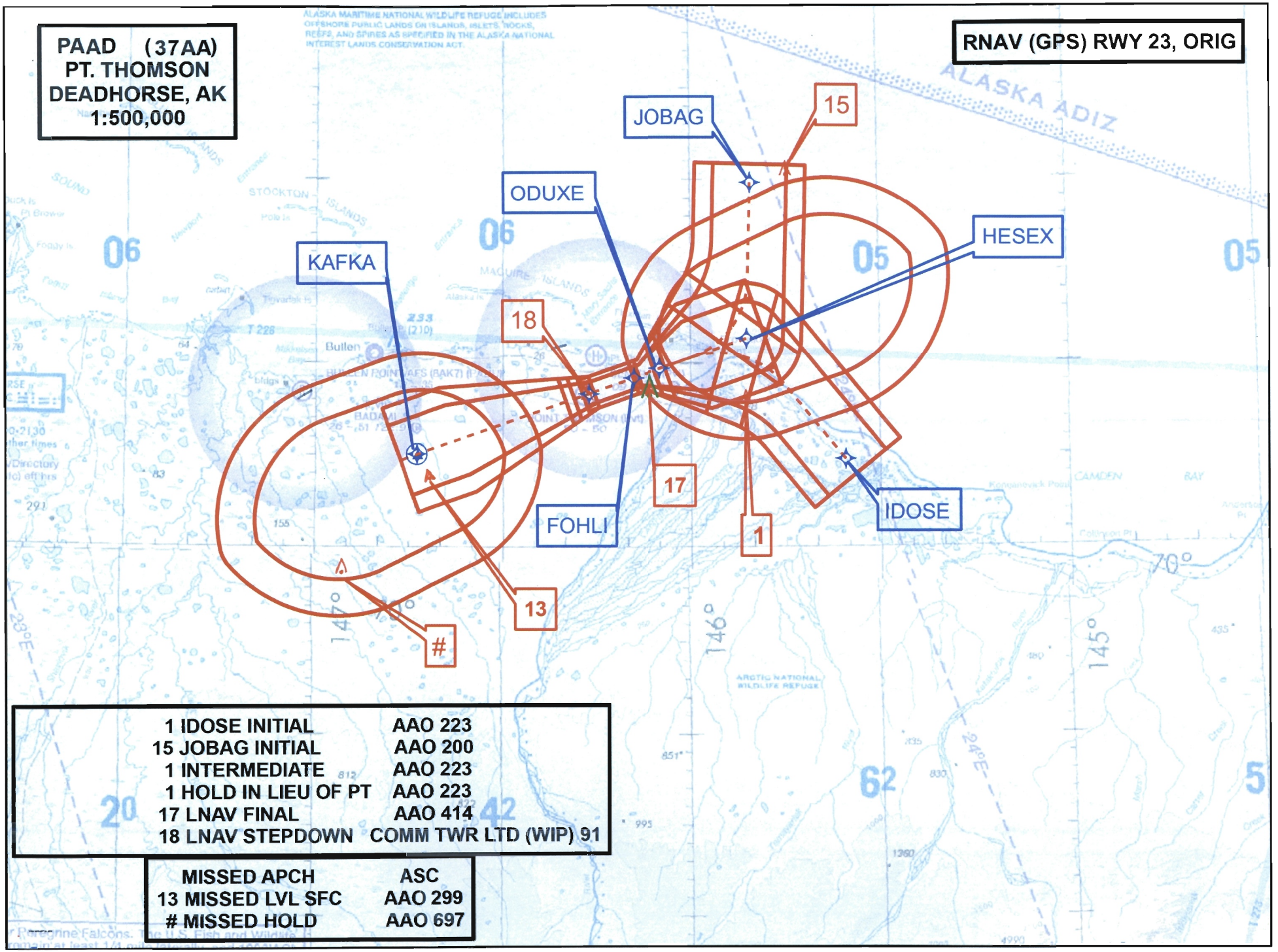
PAAD (37AA)
PT. THOMSON
DEADHORSE, AK
1:500,000
RNAV (GPS) RWY 23, ORIG
JOBAG
15
ODUXE
HESEX
KAFKA
18
17
FOHLI
1
IDOSE
13
#
1 IDOSE INITIAL AAO 223
15 JOBAG INITIAL AAO 200
1 INTERMEDIATE AAO 223
1 HOLD IN LIEU OF PT AAO 223
17 LNAV FINAL AAO 414
18 LNAV STEPDOWN COMM TWR LTD (WIP) 91
MISSED APCH ASC
13 MISSED LVL SFC AAO 299
MISSED HOLD AAO 697

PAAD (37 AA)
PT. THOMSON
DEADHORSE, AK
1:100,000

RNAV (GPS) RWY 23, ORIG

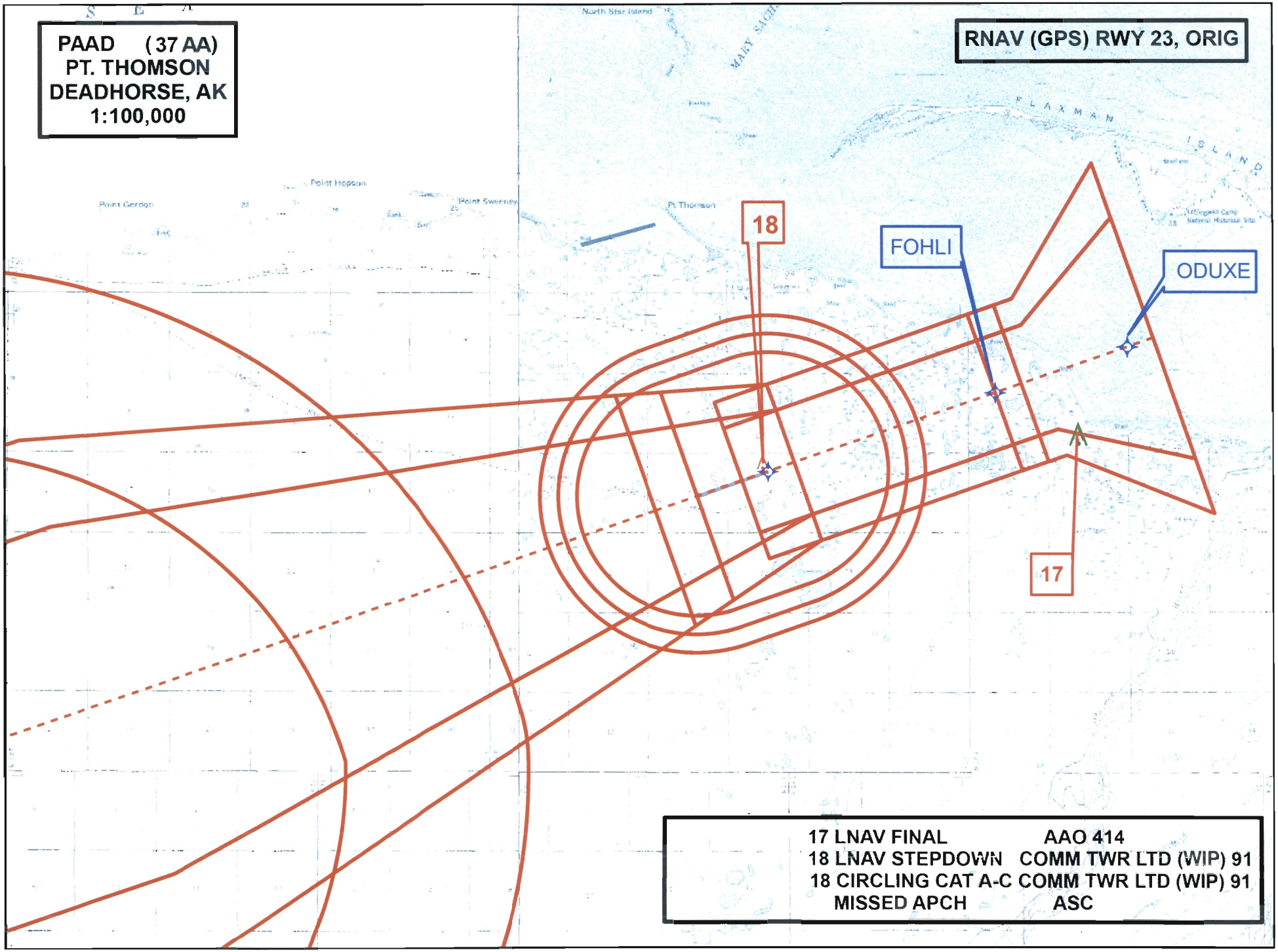

17 LNAV FINAL	AAO 414
18 LNAV STEPDOWN	COMM TWR LTD (WIP) 91
18 CIRCLING CAT A-C	COMM TWR LTD (WIP) 91
MISSED APCH	ASC

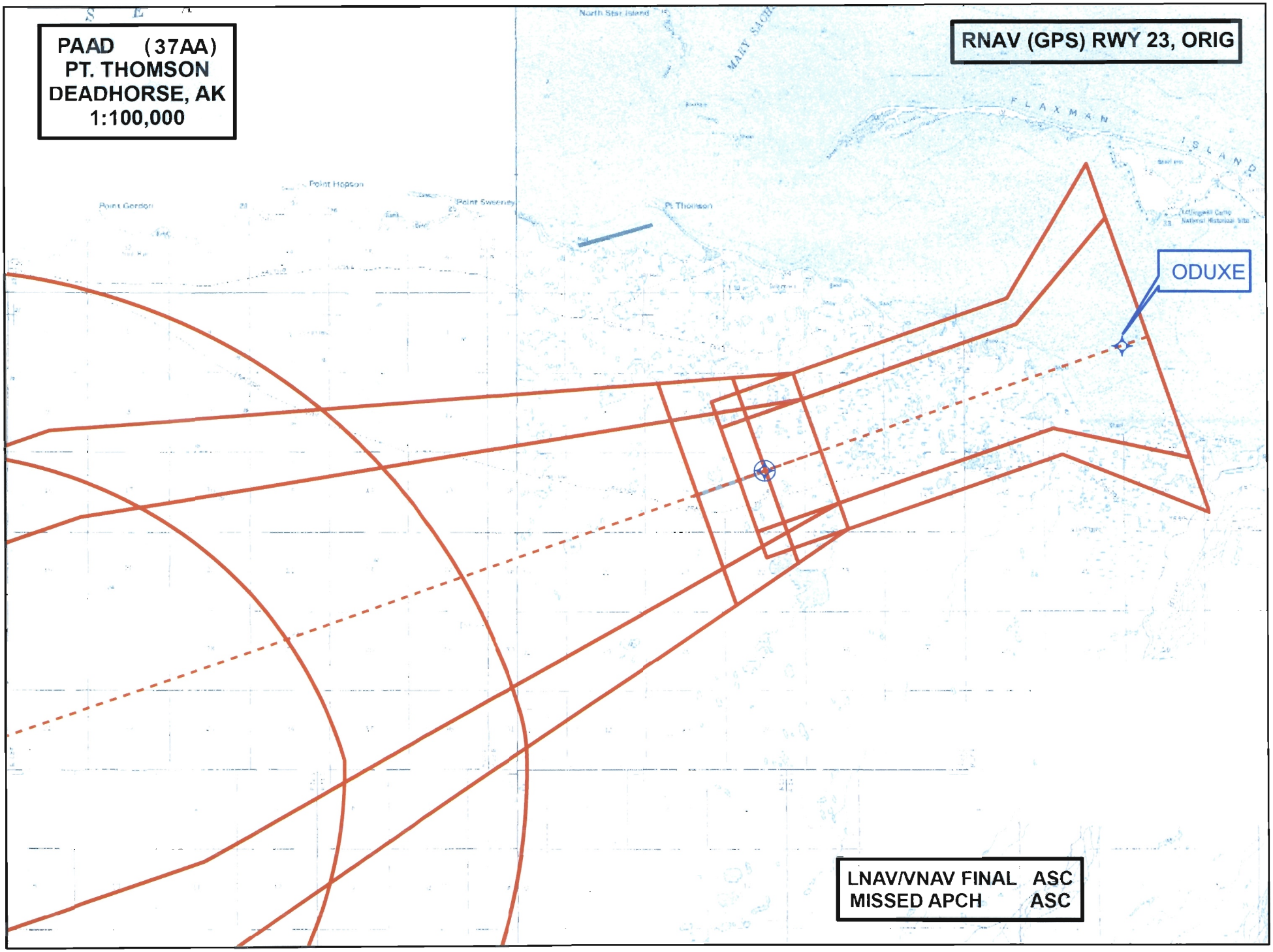
PAAD (37AA)
PT. THOMSON
DEADHORSE, AK
1:100,000
RNAV (GPS) RWY 23, ORIG
ODUXE
LNAV/VNAV FINAL ASC
MISSED APCH ASC

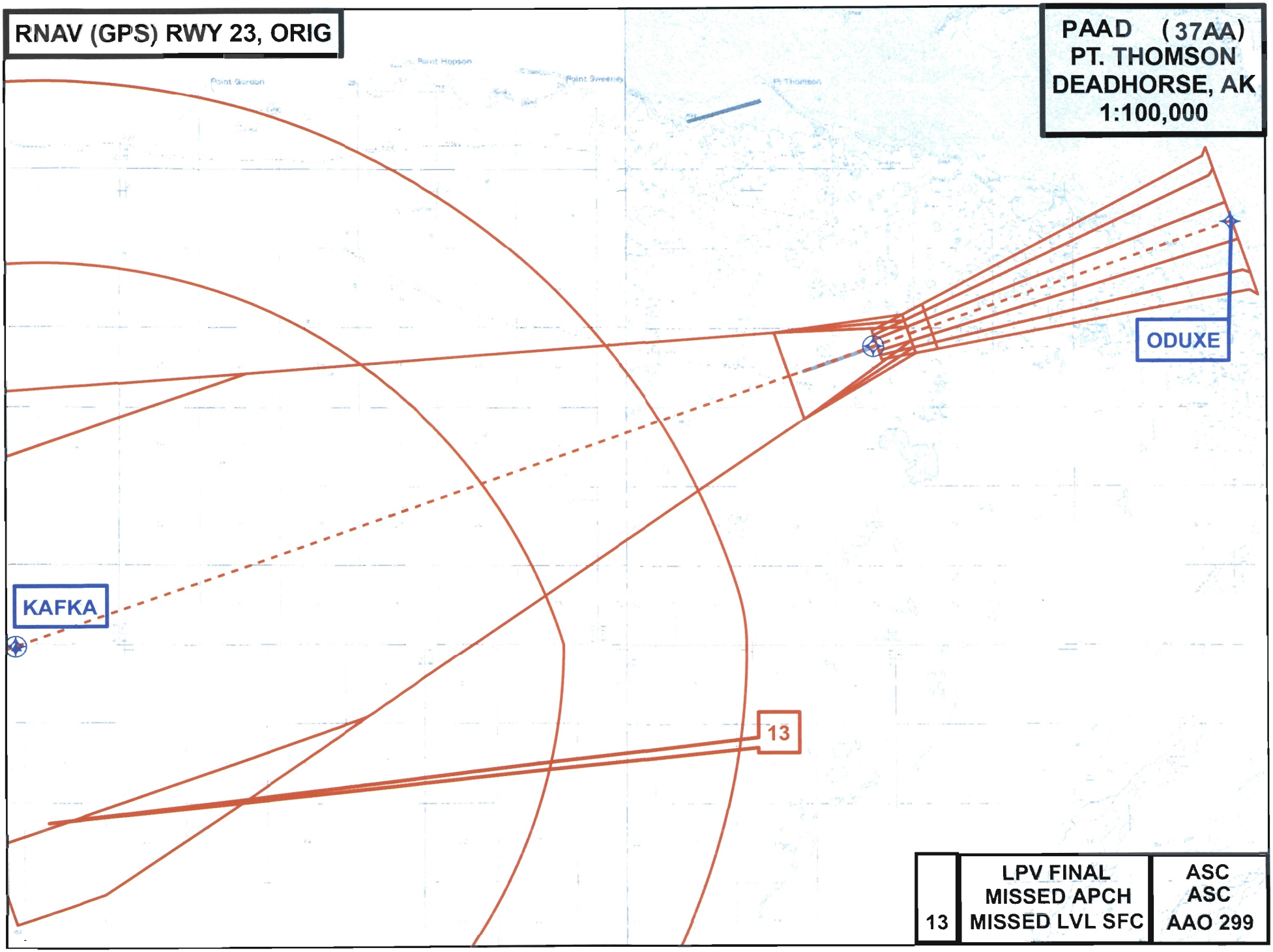
RNAV (GPS) RWY 23, ORIG
PAAD (37AA)
PT. THOMSON
DEADHORSE, AK
1:100,000
ODUXE
KAFKA
13
13
LPV FINAL
MISSED APCH
MISSED LVL SFC
ASC
ASC
AAO 299

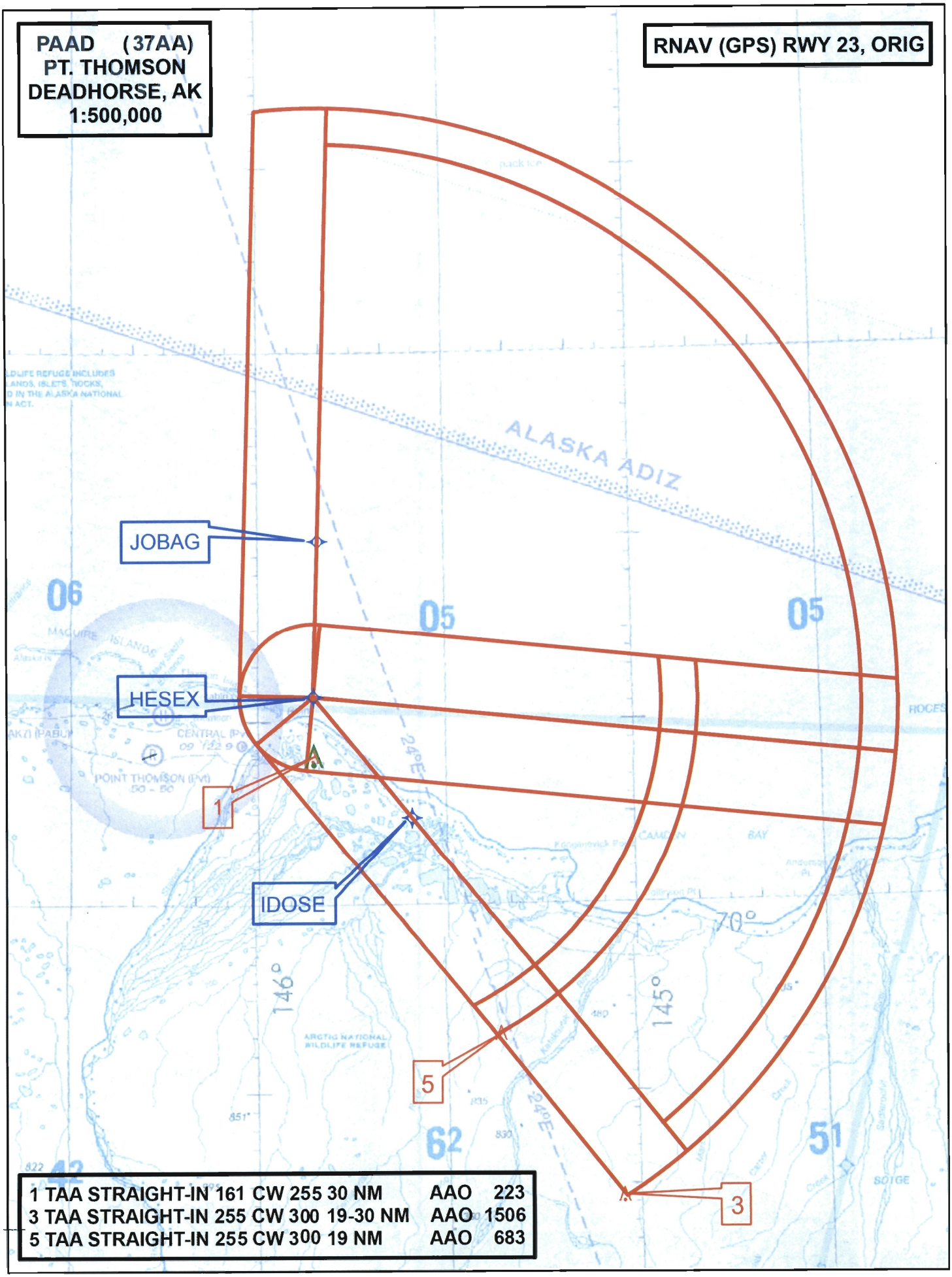
PAAD (37AA)
PT. THOMSON
DEADHORSE, AK
1:500,000
RNAV (GPS) RWY 23, ORIG
JOBAG
HESEX
IDOSE
1
3
5
ALASKA ADIZ
06
05
05
62
51
42
146°
145°
70°
24°E
24°E
MAGUIRE ISLANDS
POINT THOMSON (Pvt)
CENTRAL (Pvt)
CAMDEN BAY
ARCTIC NATIONAL WILDLIFE REFUGE
SOTGE
1 TAA STRAIGHT-IN 161 CW 255 30 NM AAO 223
3 TAA STRAIGHT-IN 255 CW 300 19-30 NM AAO 1506
5 TAA STRAIGHT-IN 255 CW 300 19 NM AAO 683

PAAD (37AA)
PT. THOMSON
DEADHORSE, AK
1:500,000

RNAV (GPS) RWY 23, ORIG

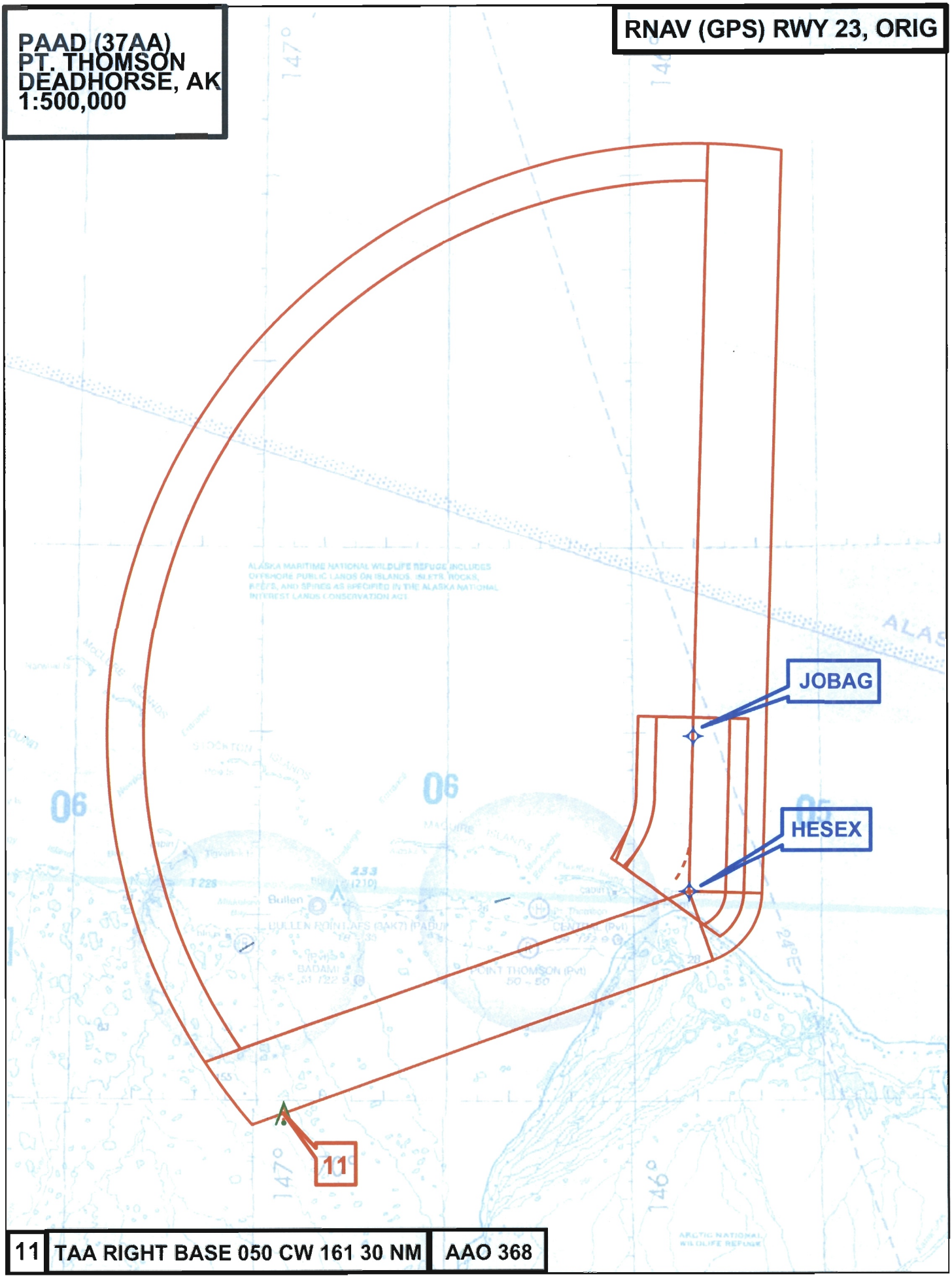

11	TAA RIGHT BASE 050 CW 161 30 NM	AAO 368