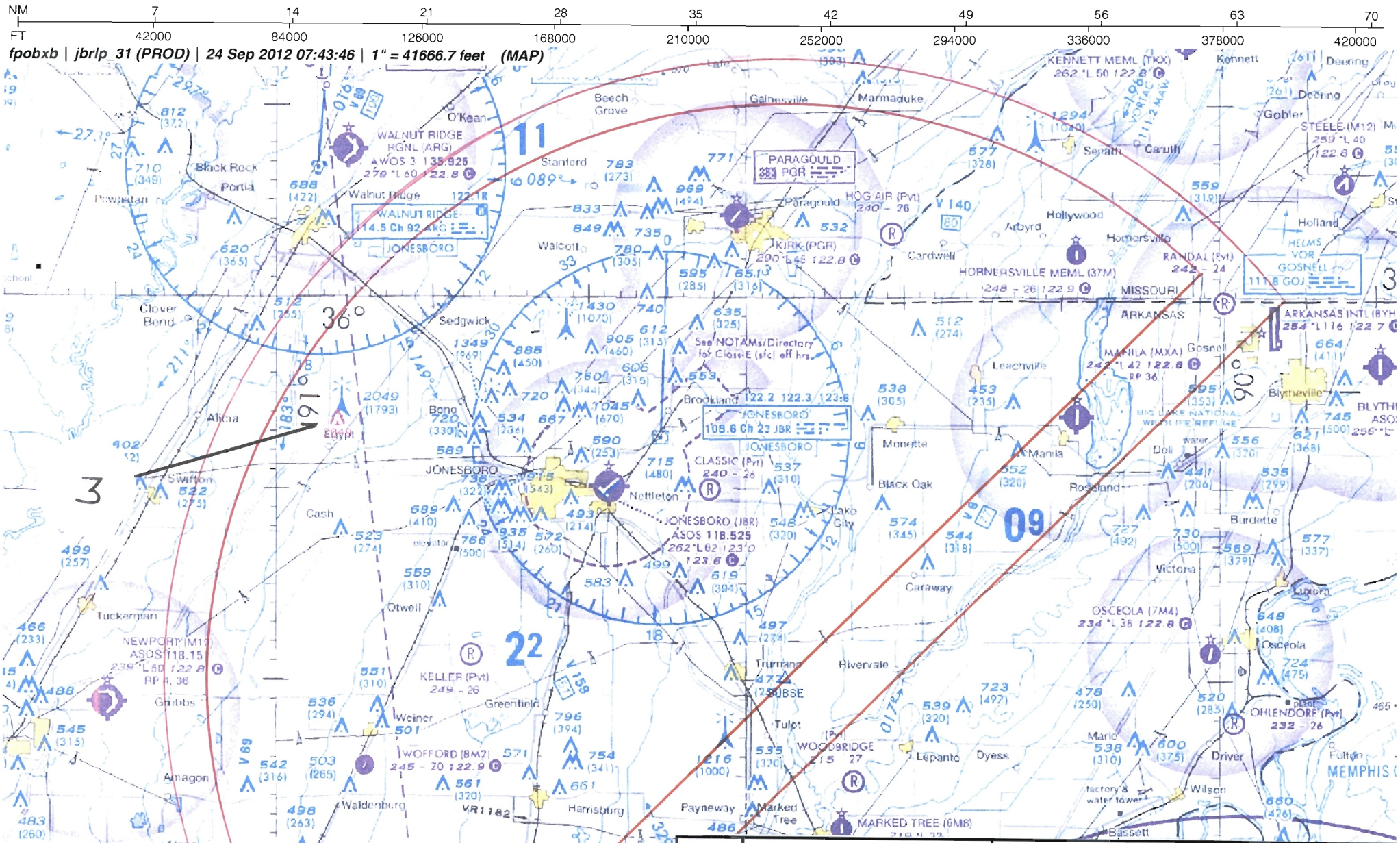

Airport ID:	KJBR				
Apt Name:	JONESBORO MUNI	No	SEGMENT	OBSTRUCTION	ELEV
City:	JONESBORO	3	TAA	TOWER	2049
State:	ARKANSAS				
Proc ID:	RNAV (GPS)				
Amdt #:	AMDT 1				
Rwy:	RWY 31				
Scale:	1:500,000				

fpobxb | jbrlp_31 (PROD) | 24 Sep 2012 07:36:44 | 1" = 41666.7 feet (MAP)

Airport ID:	KJBR
Apt Name:	JONESBORO MUNI
City:	JONESBORO
State:	ARKANSAS
Proc ID:	RNAV (GPS)
Amdt #:	AMDT 1
Rwy:	RWY 31
Scale:	1:500,000

No	SEGMENT	OBSTRUCTION	ELEV
1	TAA	TOWER	1486

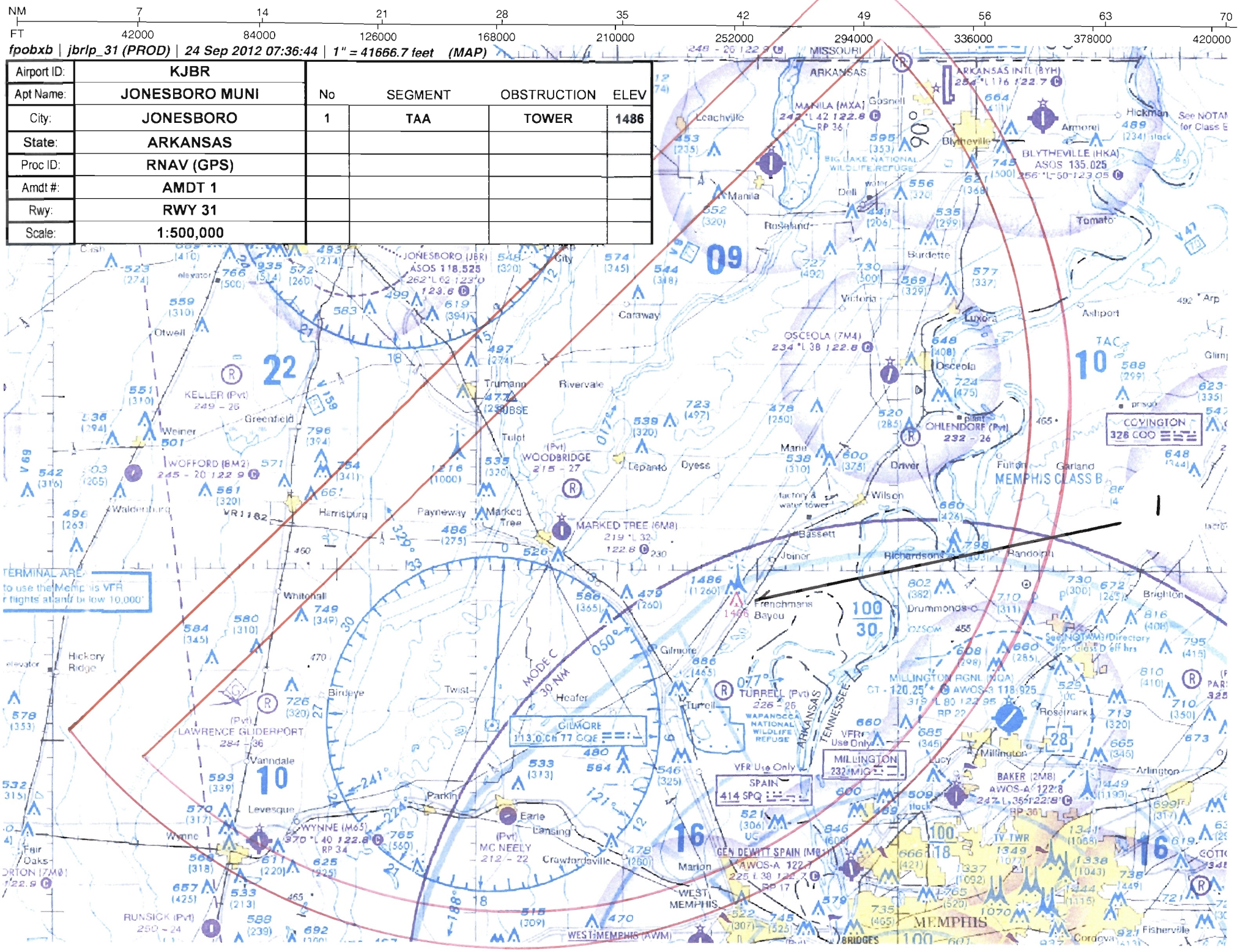

NM 7 14 21 28 35 42 49

FT 42000 84000 126000 168000 210000 252000 294000

fpobxb | jbrlnv_31 (PROD) | 24 Oct 2012 10:13:30 | 1" = 41666.7 feet (MAP)

Airport ID:	KJBR				
Apt Name:	JONESBORO MUNI	No	SEGMENT	OBSTRUCTION	ELEV
City:	JONESBORO	10	H-I-L	TOWER	539
State:	ARKANSAS	5	INTERMEDIATE	TOWER	619
Proc ID:	RNAV (GPS)	7	FINAL	TOWER	499
Amdt #:	AMDT 1	9	SDF	TOWER	385
Rwy:	RWY 31	12	MISSED	TOWER	935
Scale:	1:500,000	#	HOLDING	TOWER	559

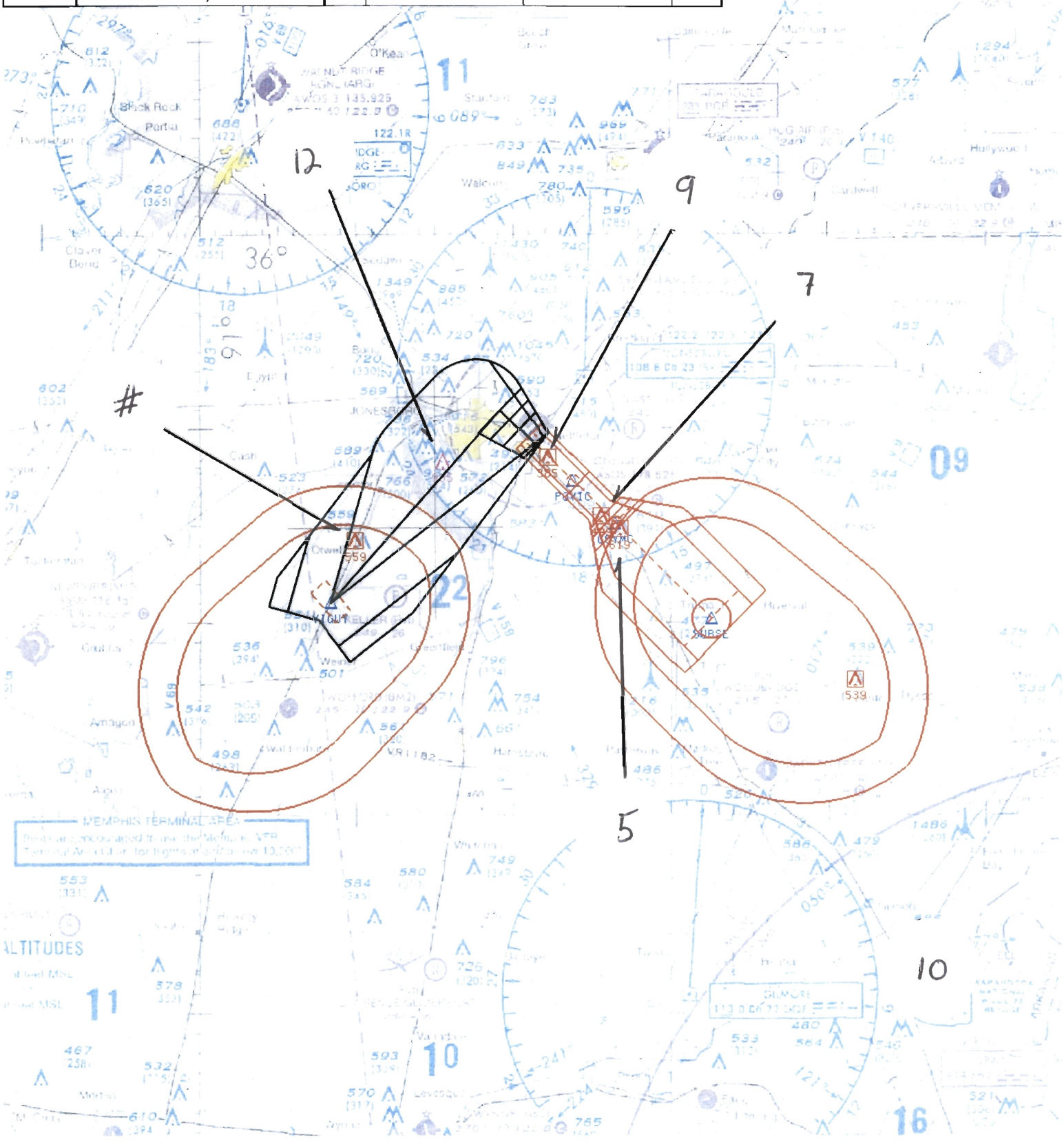

NM 1 2 3 4 5 6 7 8 9 10

FT 8000 16000 24000 32000 40000 48000 56000 64000

fpobxb | jbrlp_31 (PROD) | 24 Oct 2012 10:14:58 | 1" = 8350.0 feet (MAP)

Airport ID:	KJBR				
Apt Name:	JONESBORO MUNI	No	SEGMENT	OBSTRUCTION	ELEV
City:	JONESBORO	7	FINAL	TOWER	499
State:	ARKANSAS	8	SDF	TREE	304
Proc ID:	RNAV (GPS)	12	MISSED	TOWER	935
Amdt #:	AMDT 1				
Rwy:	RWY 31				
Scale:	1:100,000				

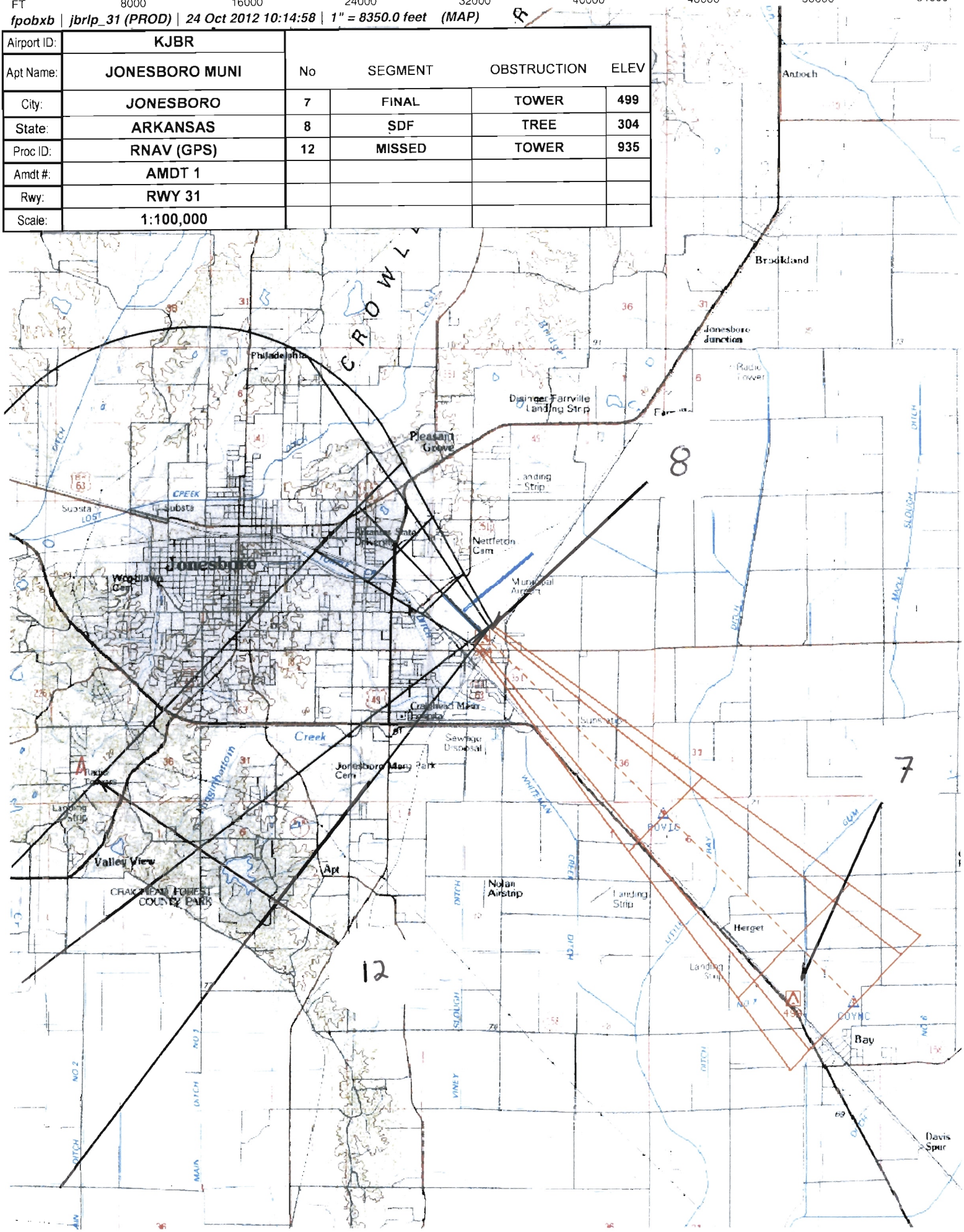

NM 1 2 3 4 5 6 7 8 9 10

FT 8000 16000 24000 32000 40000 48000 56000 64000

fpobxb | jbrinv_31 (PROD) | 24 Oct 2012 10:14:02 | 1" = 8333.3 feet (MAP)
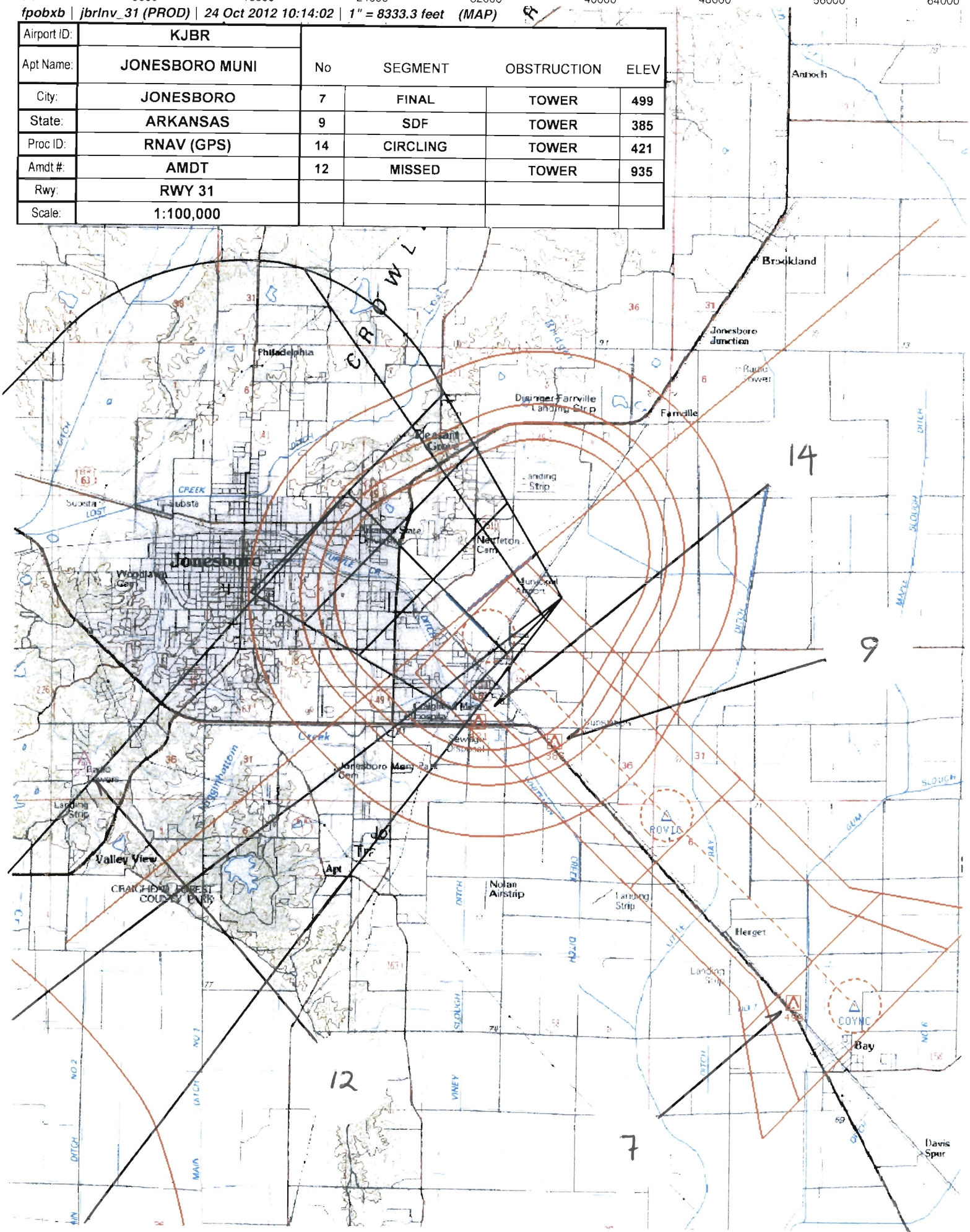
Airport ID:	KJBR				
Apt Name:	JONESBORO MUNI	No	SEGMENT	OBSTRUCTION	ELEV
City:	JONESBORO	7	FINAL	TOWER	499
State:	ARKANSAS	9	SDF	TOWER	385
Proc ID:	RNAV (GPS)	14	CIRCLING	TOWER	421
Amdt #:	AMDT	12	MISSED	TOWER	935
Rwy:	RWY 31				
Scale:	1:100,000