Flight Procedure Tracking Form	Action: FLIGHT CHECK	Task Type: TEXTUAL DP	Date Open: 04/30/2012	Task #: 2012043031295801001	Request #: 20120430312958
Procedure: CHAMBERLAIN SD K9V9 AMDT 1		Airport ID: K9V9	Airport: CHAMBERLAIN MUNI		Reimbursable #:
City: CHAMBERLAIN	ST: SD	GPS #:		Estimated Chart Date: 11/15/2012	FICO #:
Fac ID:	Fac. Type: Proc T	Specialist: JILL OLSON			

Procedure Review

PS

	Rec'd	Rel'd	Full Name	Comments
Lead:	05/10/2012	05/16/2012	JILL OLSON	
QA:	05/16/2012	06/14/2012	STEVEN SZUKALA	
Liaison:	06/14/2012		Alfonso	

Procedure Comments:

Remark Type: INFORMATION

pkg 1 of 1

CHAMBERLAIN, SD CHAMBERLAIN MUNI (K9V9) TAKEOFF DEP/MINS, AMDT 1 ENROUTE-NO FC: 10.02.12 PUB: 11.15.12

ATTACHED FORMS: 8260-15A.

CONTACT: JILL OLSON, AJV-353 LEAD, 405.954.9568:

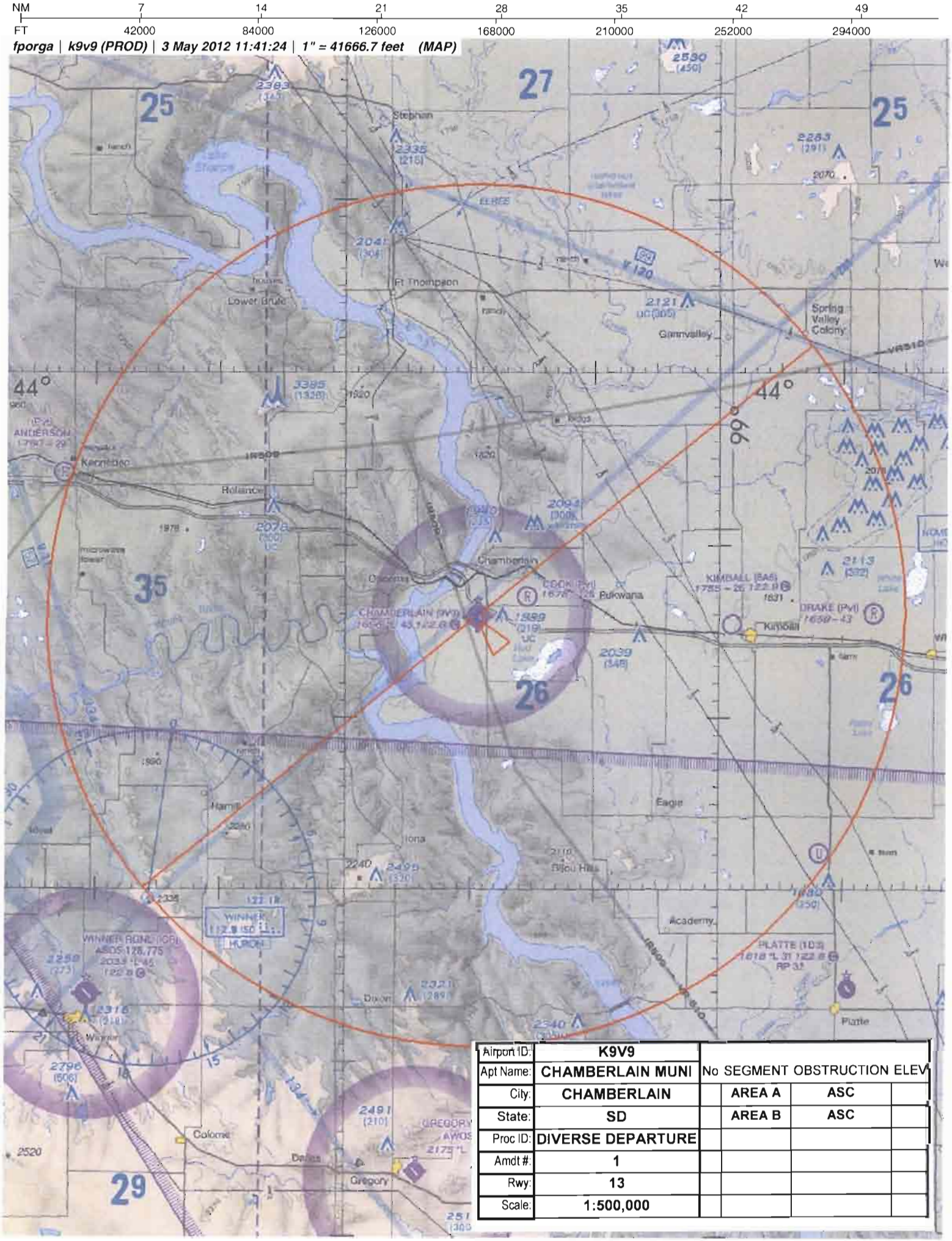

Airport ID:	K9V9	No SEGMENT OBSTRUCTION ELEV			
Apt Name:	CHAMBERLAIN MUNI				
City:	CHAMBERLAIN		AREA A	ASC	
State:	SD		AREA B	ASC	
Proc ID:	DIVERSE DEPARTURE				
Amdt #:	1				
Rwy:	13				
Scale:	1:500,000				

NM 7 14 21 28 35 42 49

FT 42000 84000 126000 168000 210000 252000 294000

fporga | k9v9 (PROD) | 30 Apr 2012 10:23:06 | 1" = 41666.7 feet (MAP)

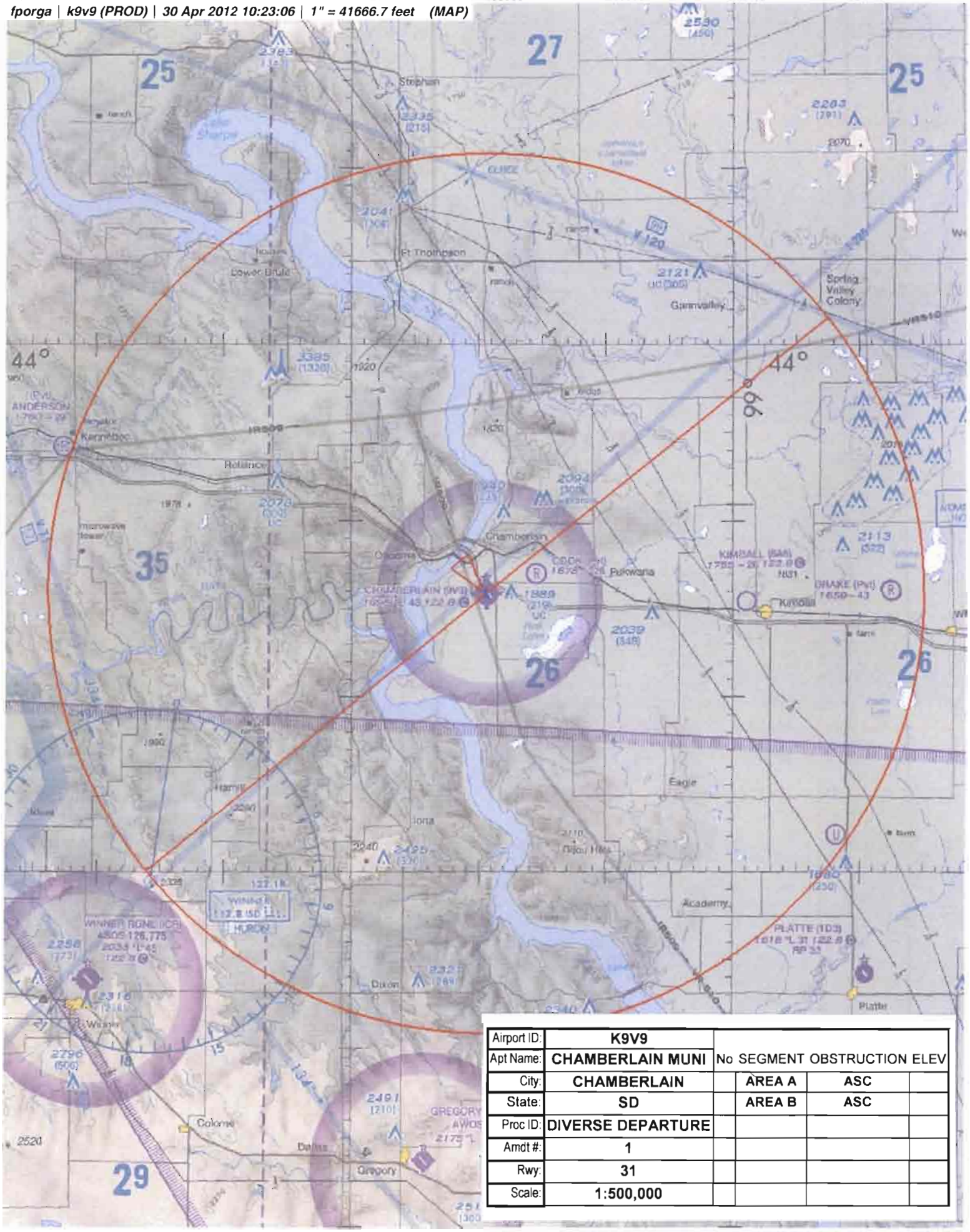

Airport ID:	K9V9				
Apt Name:	CHAMBERLAIN MUNI	No SEGMENT OBSTRUCTION ELEV			
City:	CHAMBERLAIN		AREA A	ASC	
State:	SD		AREA B	ASC	
Proc ID:	DIVERSE DEPARTURE				
Amdt #:	1				
Rwy:	31				
Scale:	1:500,000				

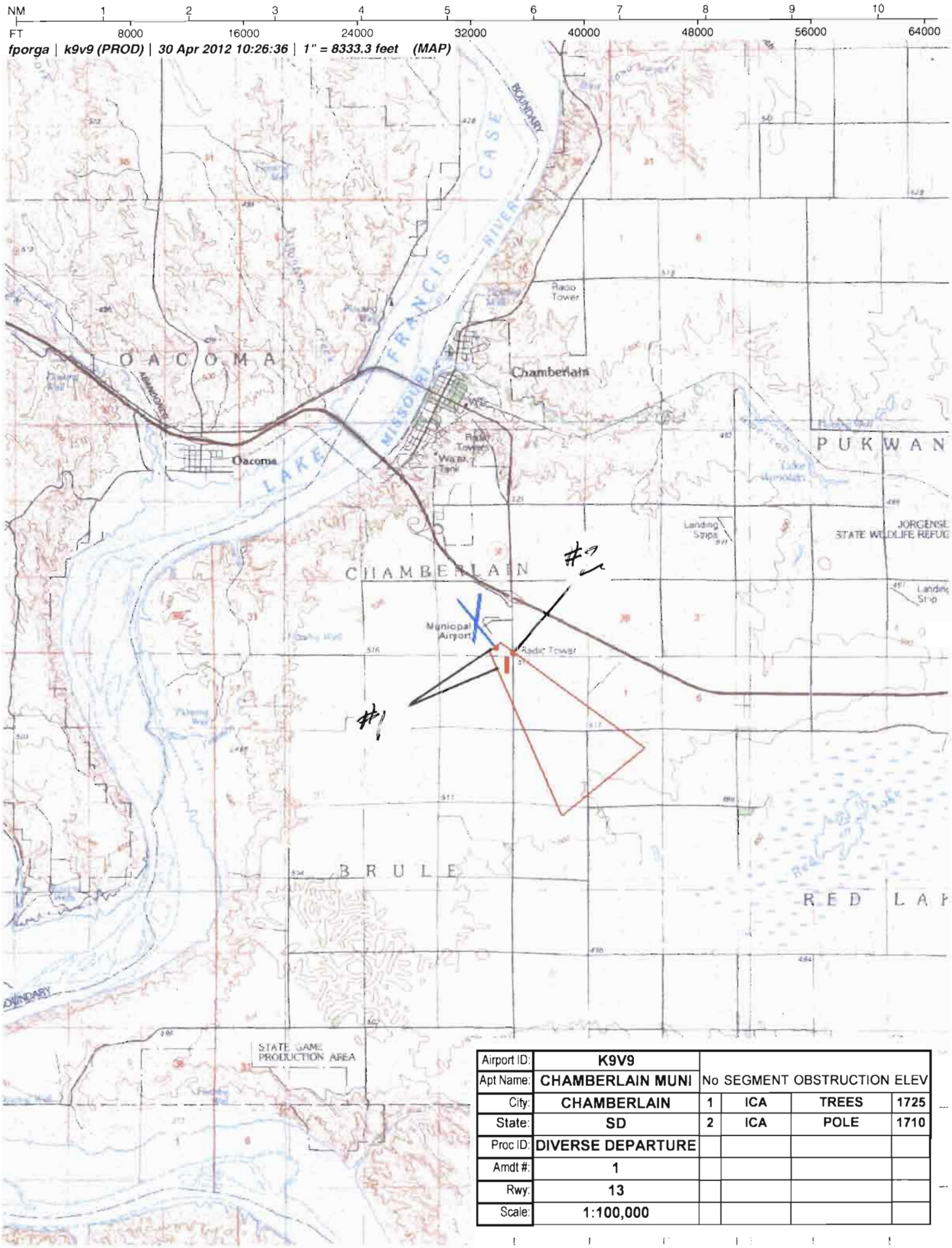

Airport ID:	K9V9				
Apt Name:	CHAMBERLAIN MUNI	No SEGMENT OBSTRUCTION ELEV			
City:	CHAMBERLAIN	1	ICA	TREES	1725
State:	SD	2	ICA	POLE	1710
Proc ID:	DIVERSE DEPARTURE				
Amdt #:	1				
Rwy:	13				
Scale:	1:100,000				

NM 1 2 3 4 5 6 7 8 9 10

FT 8000 16000 24000 32000 40000 48000 56000 64000

fporga | k9v9 (PROD) | 30 Apr 2012 10:23:44 | 1" = 8333.3 feet (MAP)

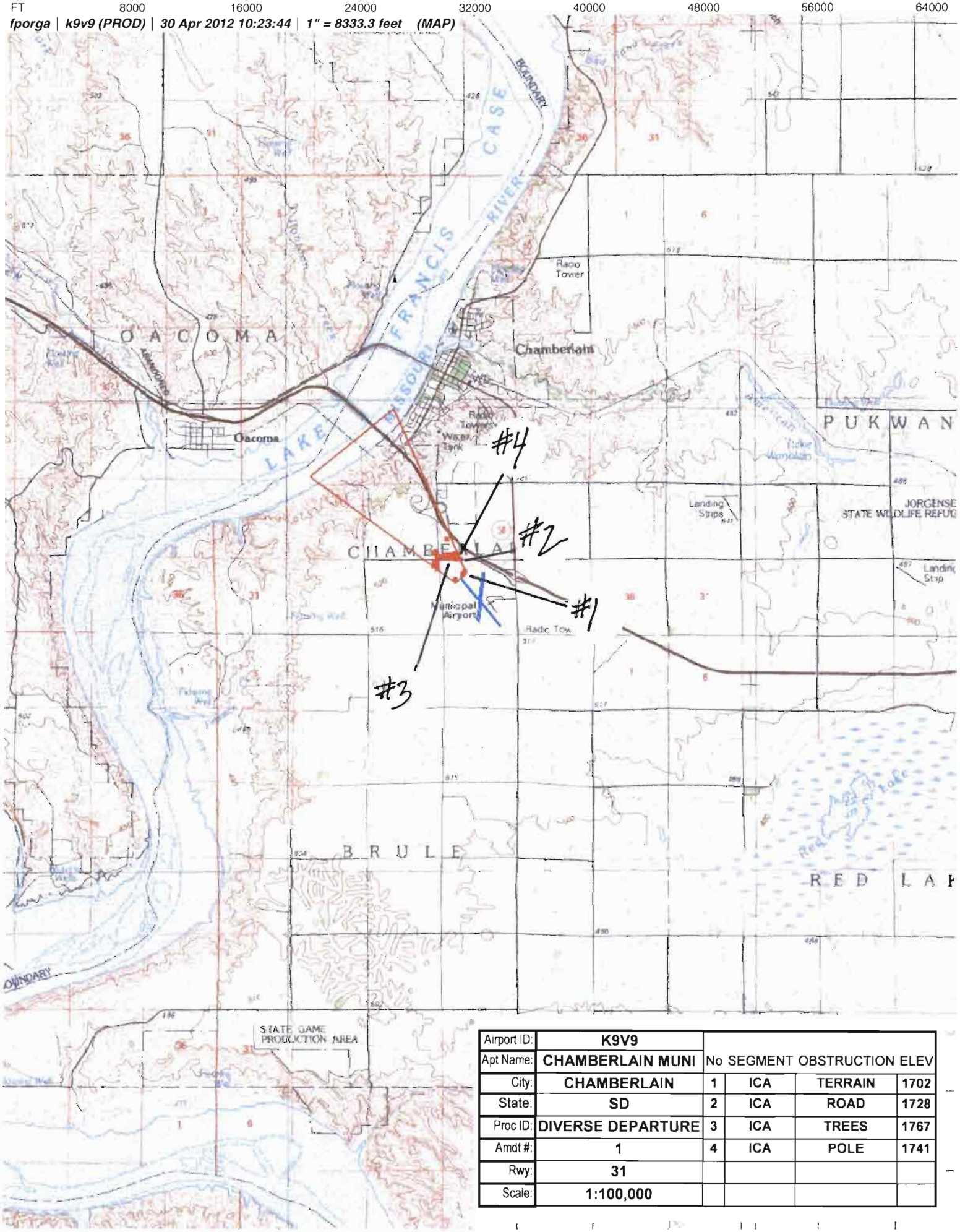

Airport ID:	K9V9				
Apt Name:	CHAMBERLAIN MUNI	No SEGMENT OBSTRUCTION ELEV			
City:	CHAMBERLAIN	1	ICA	TERRAIN	1702
State:	SD	2	ICA	ROAD	1728
Proc ID:	DIVERSE DEPARTURE	3	ICA	TREES	1767
Amdt #:	1	4	ICA	POLE	1741
Rwy:	31				
Scale:	1:100,000				

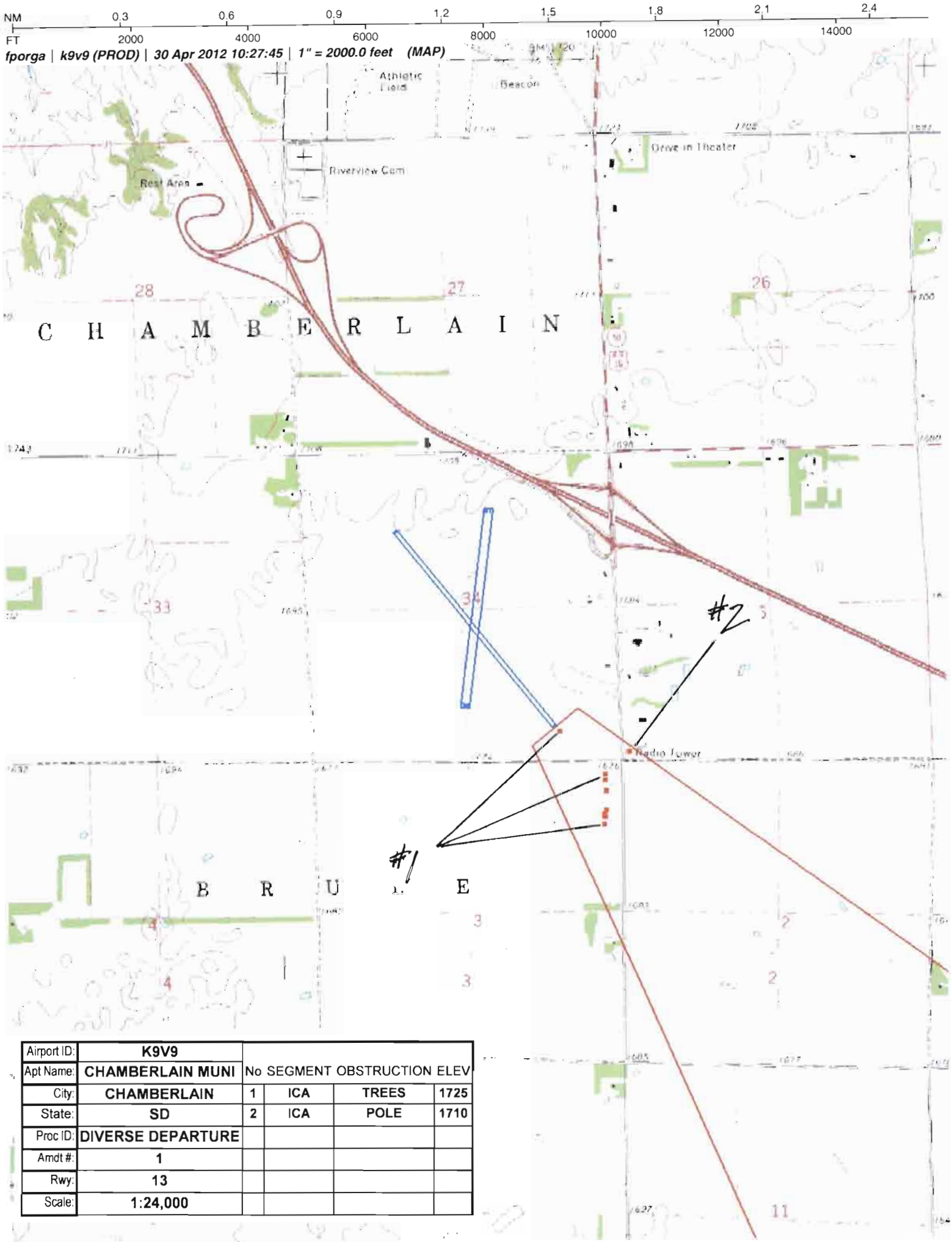

Airport ID:	K9V9				
Apt Name:	CHAMBERLAIN MUNI	No SEGMENT OBSTRUCTION ELEV			
City:	CHAMBERLAIN	1	ICA	TREES	1725
State:	SD	2	ICA	POLE	1710
Proc ID:	DIVERSE DEPARTURE				
Amdt #:	1				
Rwy:	13				
Scale:	1:24,000				

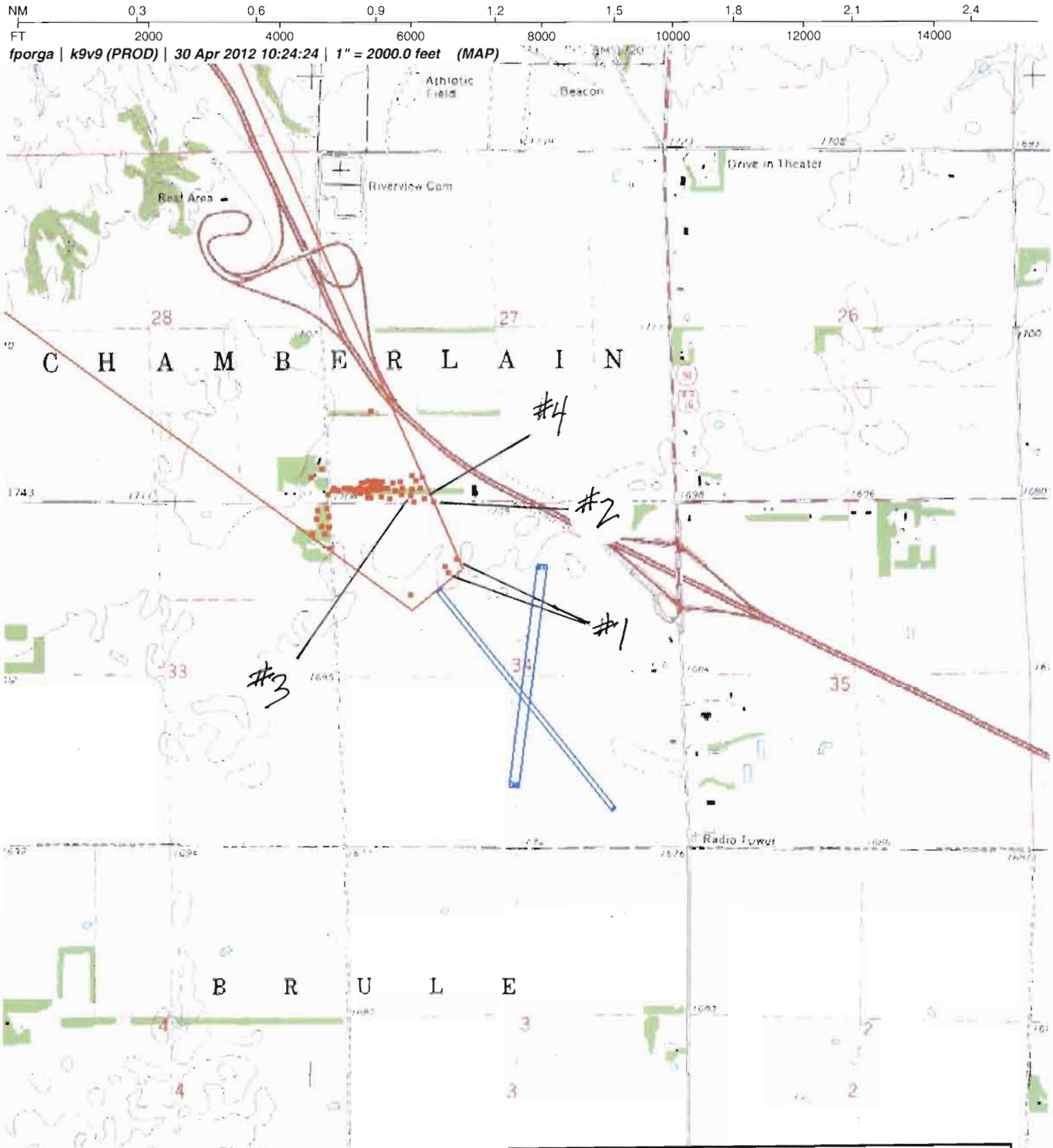

Airport ID:	K9V9				
Apt Name:	CHAMBERLAIN MUNI	No SEGMENT OBSTRUCTION ELEV			
City:	CHAMBERLAIN	1	ICA	TERRAIN	1702
State:	SD	2	ICA	ROAD	1728
Proc ID:	DIVERSE DEPARTURE	3	ICA	TREES	1767
Amdt #:	1	4	ICA	POLE	1741
Rwy:	31				
Scale:	1:24,000				

U.S. DEPARTMENT OF TRANSPORTATION – FEDERAL AVIATION ADMINISTRATION

TAKEOFF MINIMUMS AND OBSTACLE DEPARTURE PROCEDURES (ODP)

Bearings, headings, courses, tracks and radials are magnetic. Elevation and altitudes are in feet MSL. Altitudes are minimum altitudes unless otherwise indicated.
Ceilings are in feet above airport elevation. Distances are in nautical miles. Visibilities are in statute miles or feet RVR unless otherwise indicated.

City, State	Airport	Effective Date	Amdt. No.
CHAMBERLAIN, SD	CHAMBERLAIN MUNI		1

TAKEOFF MINIMUMS:

RWY 18, 36, NA-ENVIRONMENTAL
RWY 13, 31 STANDARD

TEXTUAL DEPARTURE PROCEDURES:

TAKEOFF OBSTACLE NOTES:

NOTE: RWY 13, TREES LEFT AND RIGHT OF CENTERLINE BEGINNING 100 FT FROM DER, UP TO 47 FT AGL/1725 FT MSL.
POLE 1116 FT FROM DER, 712 FT LEFT OF CENTERLINE, 32 FT AGL/1710 FT MSL.

NOTE: RWY 31, RISING TERRAIN 91 FT FROM DER, 290 FT RIGHT OF CENTERLINE, 1702 FT MSL.
VEHICLE ON ROAD 1072 FT FROM DER, FROM 553 TO 781 FT RIGHT OF CENTERLINE, 15 FT AGL/1728 FT MSL.
TREES LEFT AND RIGHT OF CENTERLINE BEGINNING 1359 FT FROM DER, UP TO 71 FT AGL/1767 FT MSL.
POLE 1201 FT FROM DER, 701 FT RIGHT OF CENTERLINE, 45 FT AGL/1741 FT MSL.

CONTROLLING OBSTACLES:

QUALITY 2 CHECKED

U.S. DEPARTMENT OF TRANSPORTATION – FEDERAL AVIATION ADMINISTRATION

TAKEOFF MINIMUMS AND OBSTACLE DEPARTURE PROCEDURES (ODP)

Bearings, headings, courses, tracks and radials are magnetic. Elevation and altitudes are in feet MSL. Altitudes are minimum altitudes unless otherwise indicated.
Ceilings are in feet above airport elevation. Distances are in nautical miles. Visibilities are in statute miles or feet RVR unless otherwise indicated.

City, State	Airport	Effective Date	Amdt. No.
CHAMBERLAIN, SD	CHAMBERLAIN MUNI		1

REMARKS:

FLIGHT INSPECTED BY:

REQUIRED EFFECTIVE DATE:

ROUTINE

DEVELOPED BY;

ROBERT ABBOTT AJV-353 4/30/2012

APPROVED BY:

LARRY STROUT AJV-353

COORDINATED WITH:

AOPA, NBAA, ZMP, AMGR

CHANGES:

ADD RWY 13 OBSTACLES
UPDATE RWY 31 OBSTACLES

REASONS:

SEPTEMBER 9, 2009 SURVEY

QUALITY 2 CHECKED