NM 0 7 14 21 28 35 42 49

FT 0 42000 84000 126000 168000 210000 252000 294000

fperga | kcin03dp (PROD) | 3 May 2012 16:20:13 | 1" = 41666.7 feet (MAP)

Airport ID:	KCIN	No SEGMENT OBSTRUCTION ELEV		
Apt Name:	ARTHUR N NEU		AREA A	ASC
City:	CARROLL		AREA B	ASC
State:	IA			
Proc ID:	DIVERSE DEPARTURE			
Amdt #:	1			
Rwy:	3			
Scale:	1:500,000			

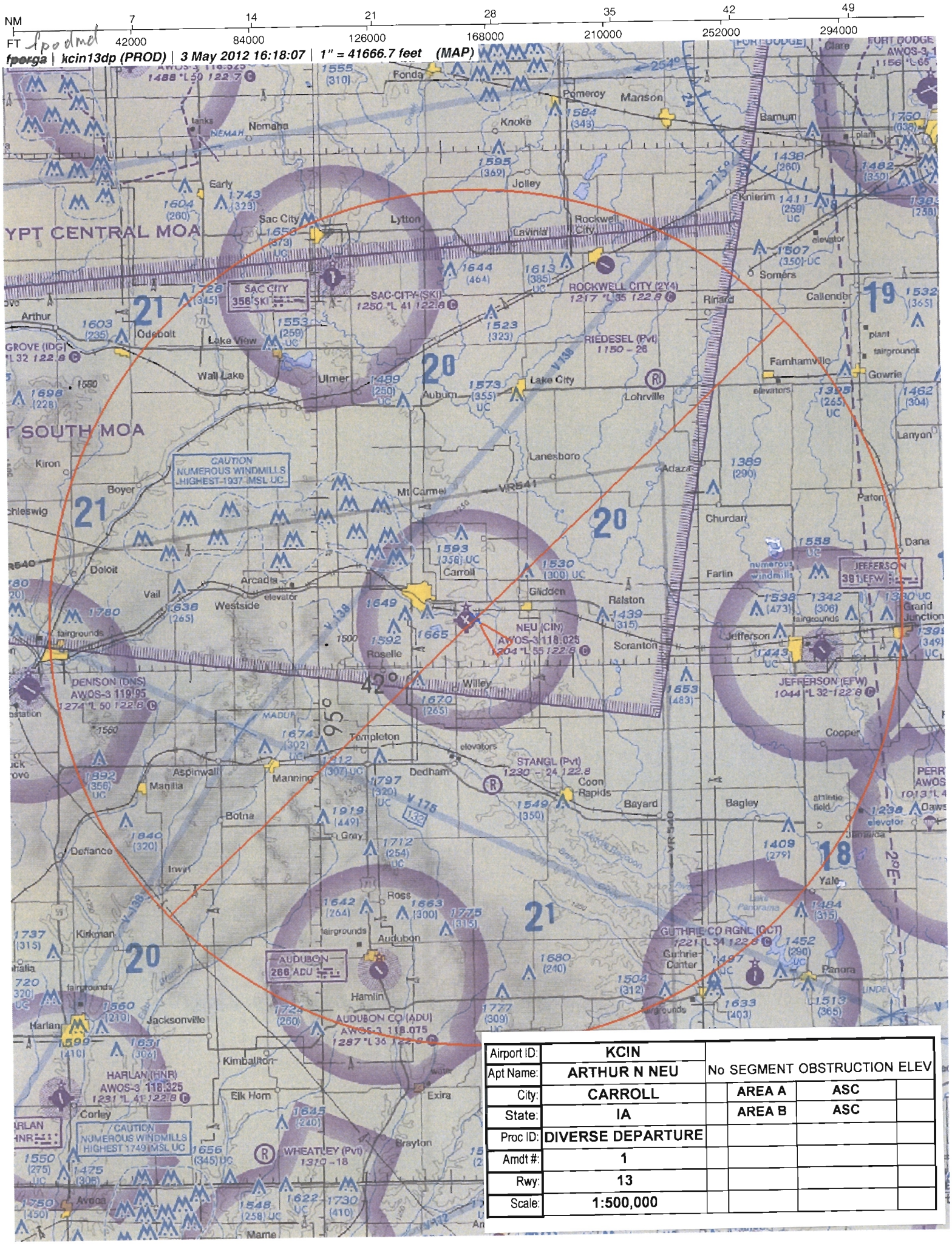

Airport ID:	KCIN	No SEGMENT OBSTRUCTION ELEV		
Apt Name:	ARTHUR N NEU			
City:	CARROLL	AREA A	ASC	
State:	IA	AREA B	ASC	
Proc ID:	DIVERSE DEPARTURE			
Amdt #:	1			
Rwy:	13			
Scale:	1:500,000			

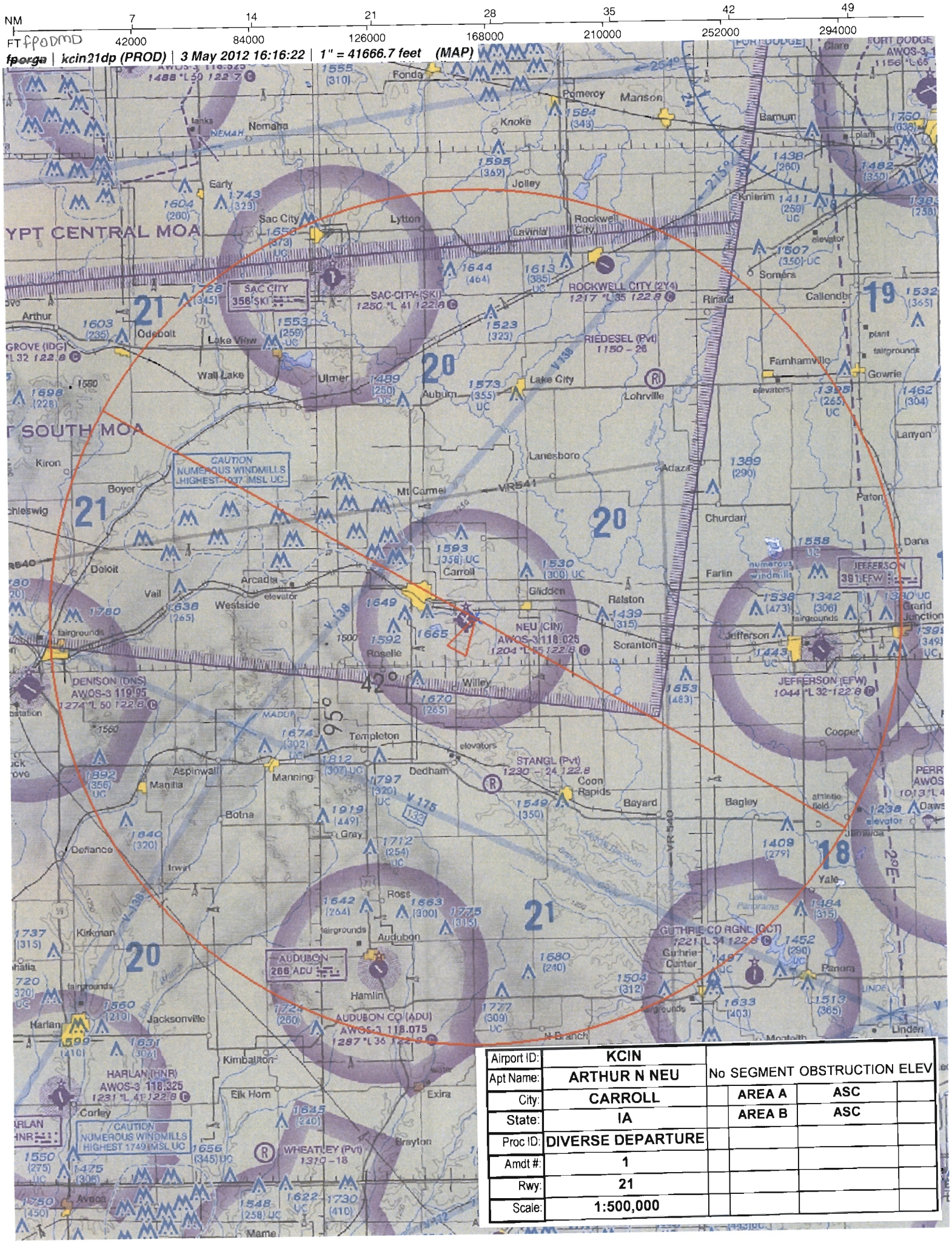

Airport ID:	KCIN				
Apt Name:	ARTHUR N NEU	No SEGMENT OBSTRUCTION ELEV			
City:	CARROLL		AREA A	ASC	
State:	IA		AREA B	ASC	
Proc ID:	DIVERSE DEPARTURE				
Amdt #:	1				
Rwy:	21				
Scale:	1:500,000				

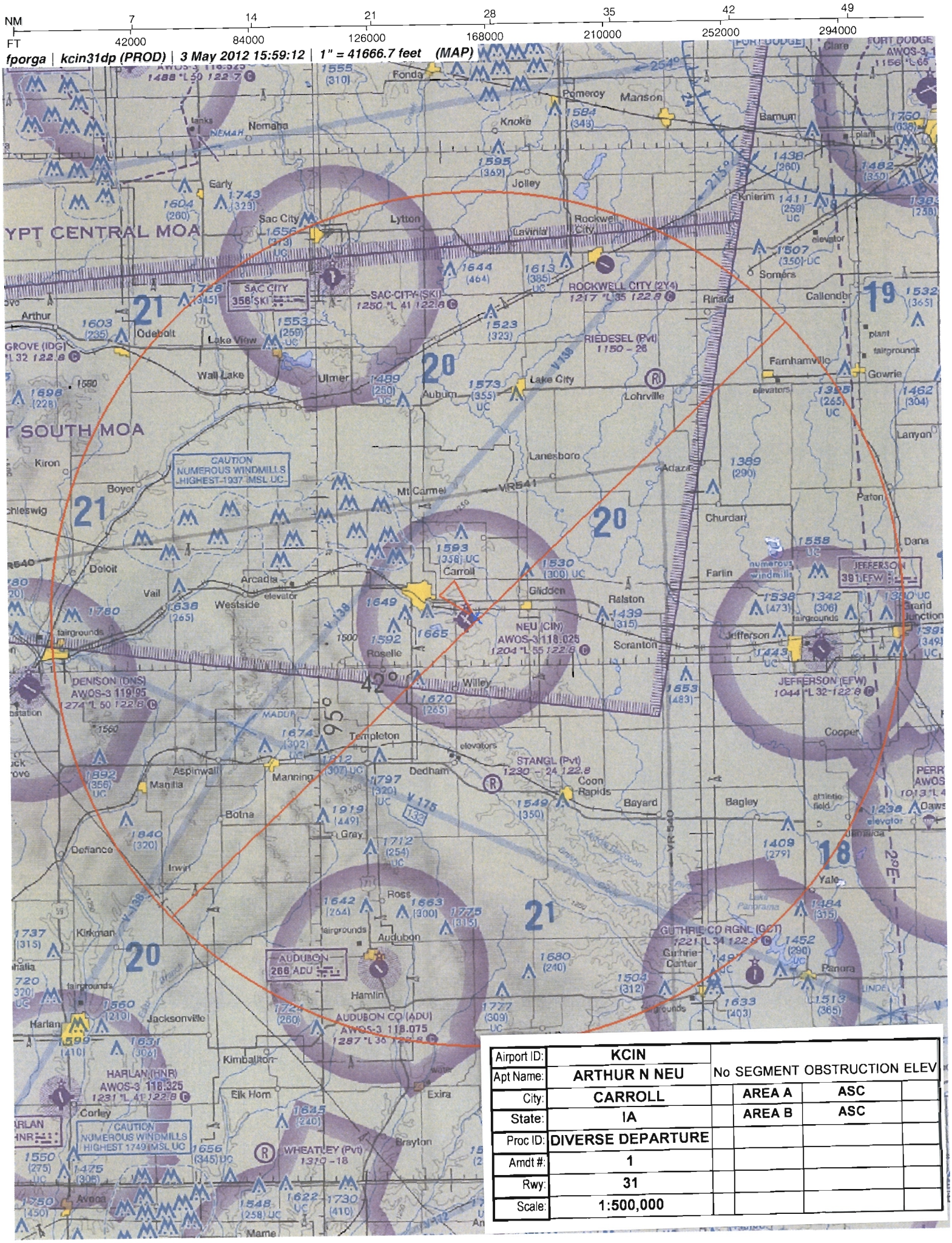

Airport ID:	KCIN	No SEGMENT OBSTRUCTION ELEV			
Apt Name:	ARTHUR N NEU				
City:	CARROLL		AREA A	ASC	
State:	IA		AREA B	ASC	
Proc ID:	DIVERSE DEPARTURE				
Amdt #:	1				
Rwy:	31				
Scale:	1:500,000				

NM 1 2 3 4 5 6 7 8 9 10

FT 8000 16000 24000 32000 40000 48000 56000 64000

fpohcr | kcin03dp (PROD) | 7 Jun 2012 10:51:51 | 1" = 8333.3 feet (MAP)

Airport ID:	KCIN
Apt Name:	ARTHUR N NEU
City:	CARROLL
State:	IA
Proc ID:	DIVERSE DEPARTURE
Runway:	3
Amdt #:	1
Scale:	1:100,000

FM 9

No	SEGMENT	OBSTRUCTION	ELEV
1	ICA	VEHICLES ON ROAD	1219
2	ICA	TREES	1221
3	ICA	POLES	1250
4	ICA	SILOS	1262
5	ICA	REIL	1202

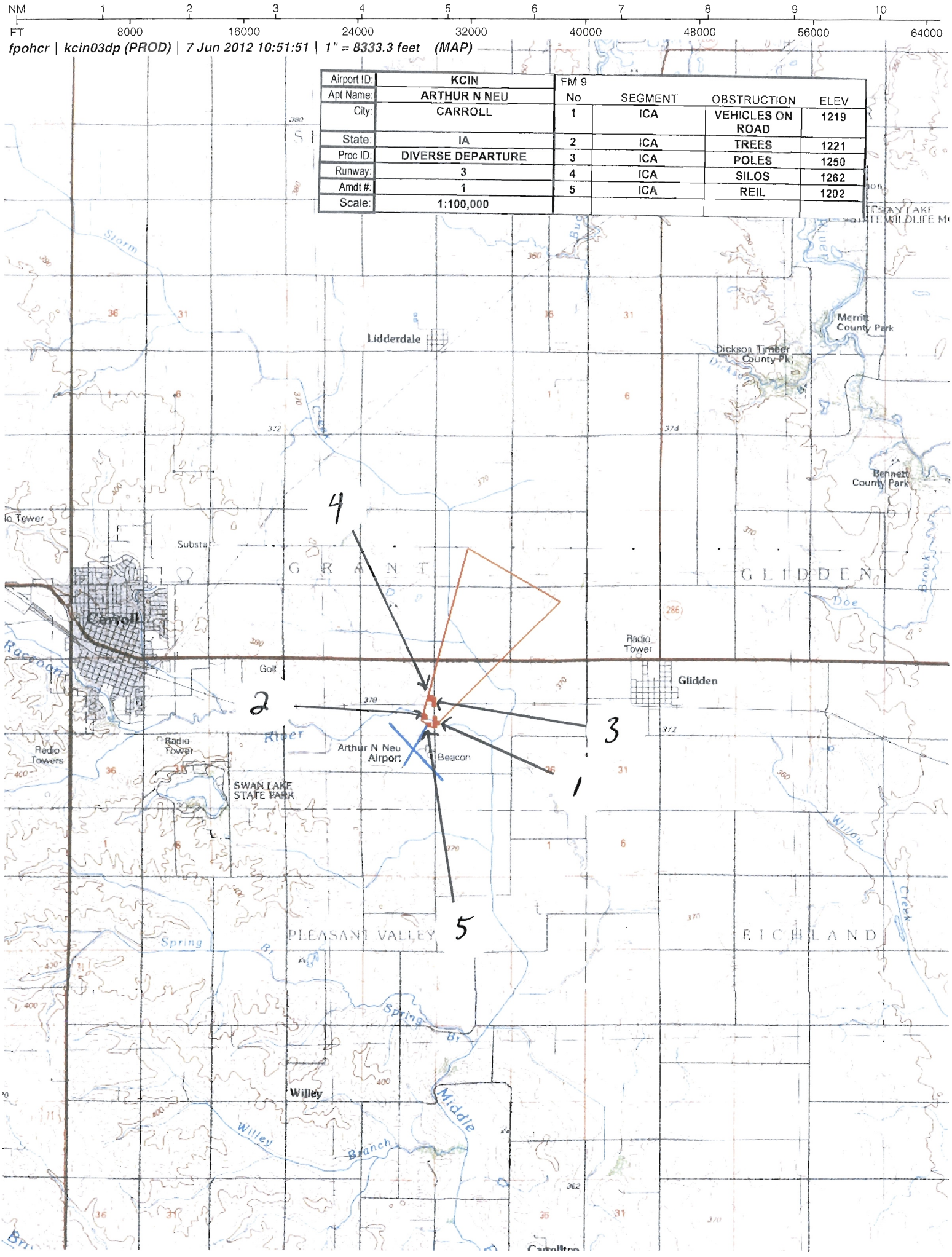

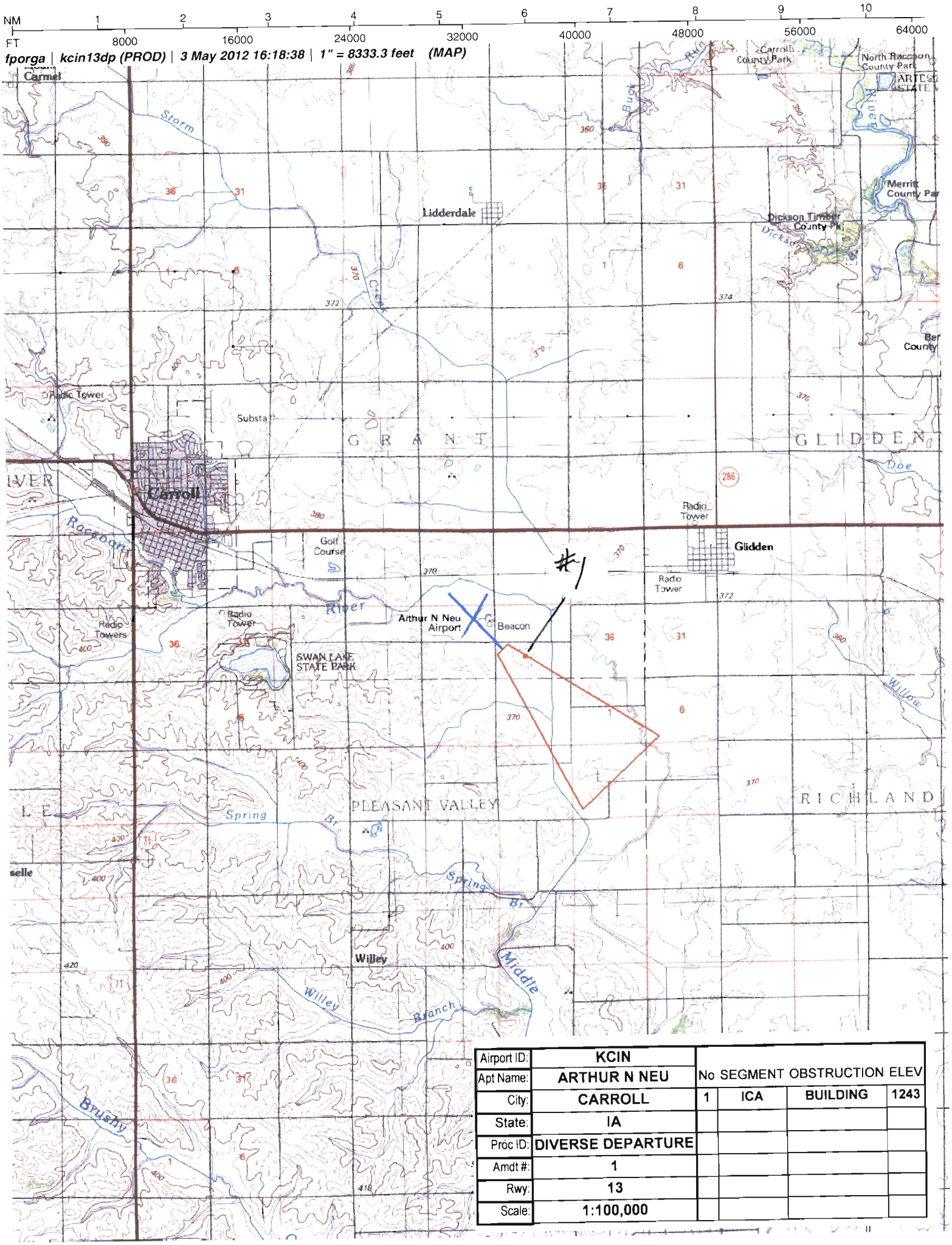

Airport ID:	KCIN	No SEGMENT OBSTRUCTION ELEV			
Apt Name:	ARTHUR N NEU				
City:	CARROLL	1	ICA	BUILDING	1243
State:	IA				
Proc ID:	DIVERSE DEPARTURE				
Amdt #:	1				
Rwy:	13				
Scale:	1:100,000				

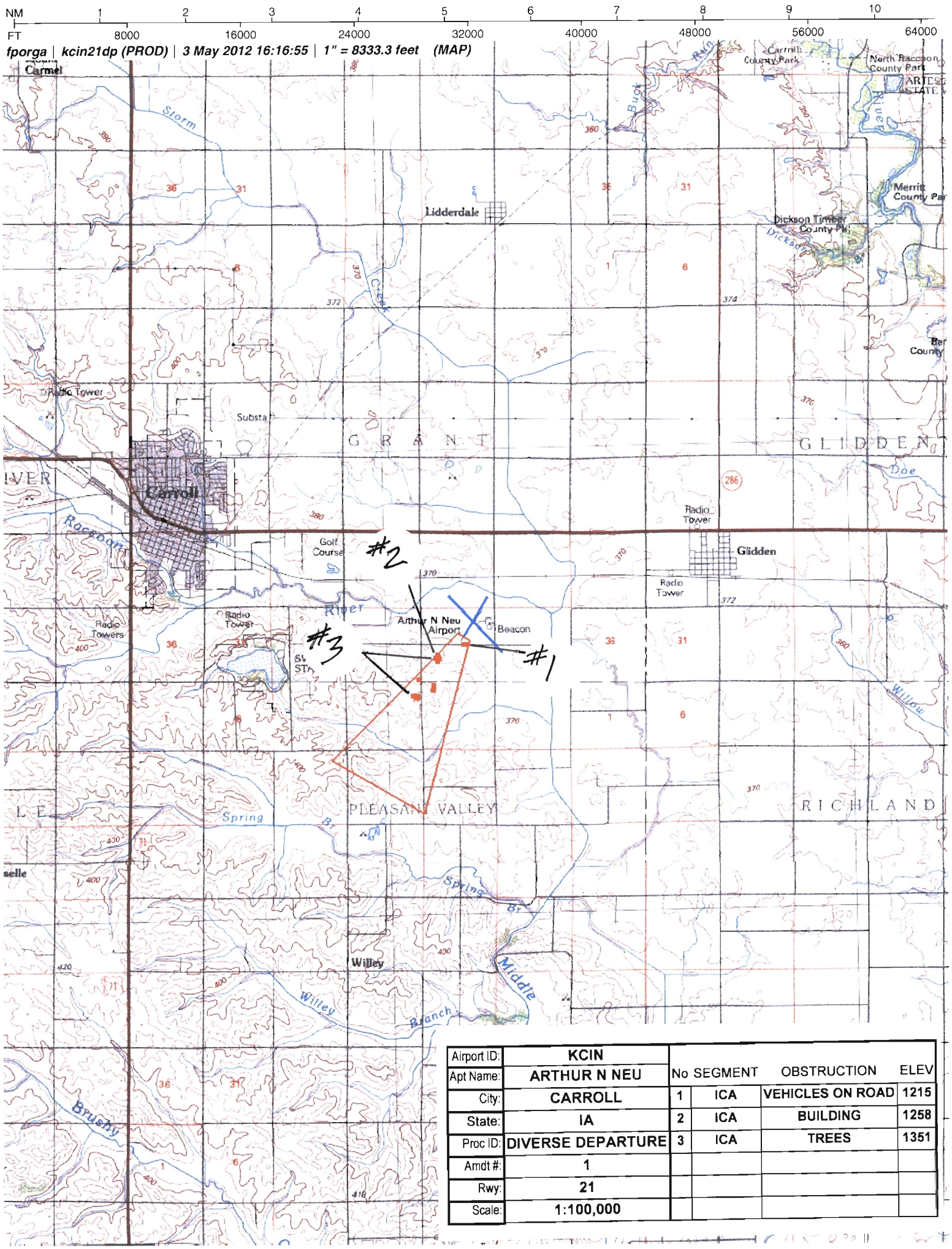

Airport ID:	KCIN				
Apt Name:	ARTHUR N NEU	No	SEGMENT	OBSTRUCTION	ELEV
City:	CARROLL	1	ICA	VEHICLES ON ROAD	1215
State:	IA	2	ICA	BUILDING	1258
Proc ID:	DIVERSE DEPARTURE	3	ICA	TREES	1351
Amdt #:	1				
Rwy:	21				
Scale:	1:100,000				

NM 1 2 3 4 5 6 7 8 9 10

FT 8000 16000 24000 32000 40000 48000 56000 64000

fpohcr | kcin31dp (PROD) | 7 Jun 2012 10:52:21 | 1" = 8333.3 feet (MAP)

Airport ID:	KCIN
Apt Name:	ARTHUR N NEU
City:	CARROLL
State:	IA
Proc ID:	DIVERSE DEPARTURE
Runway:	31
Amdt #:	1
Scale:	1:100,000

FM 9

No	SEGMENT	OBSTRUCTION	ELEV
1	ICA	TERRAIN	1213
2	ICA	TREE	1294
3	ICA	TREES	1333
4	ICA	POLES	1299

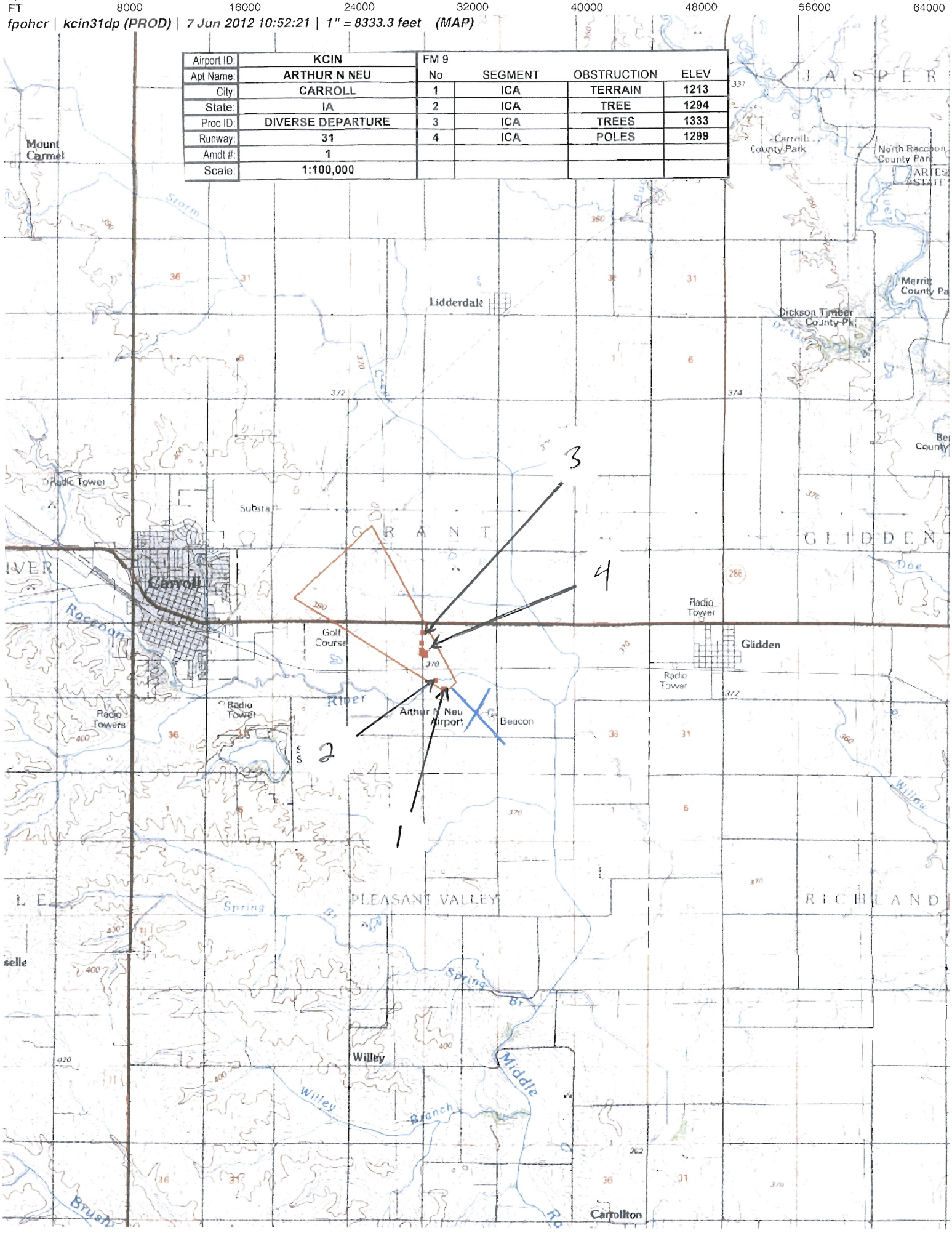

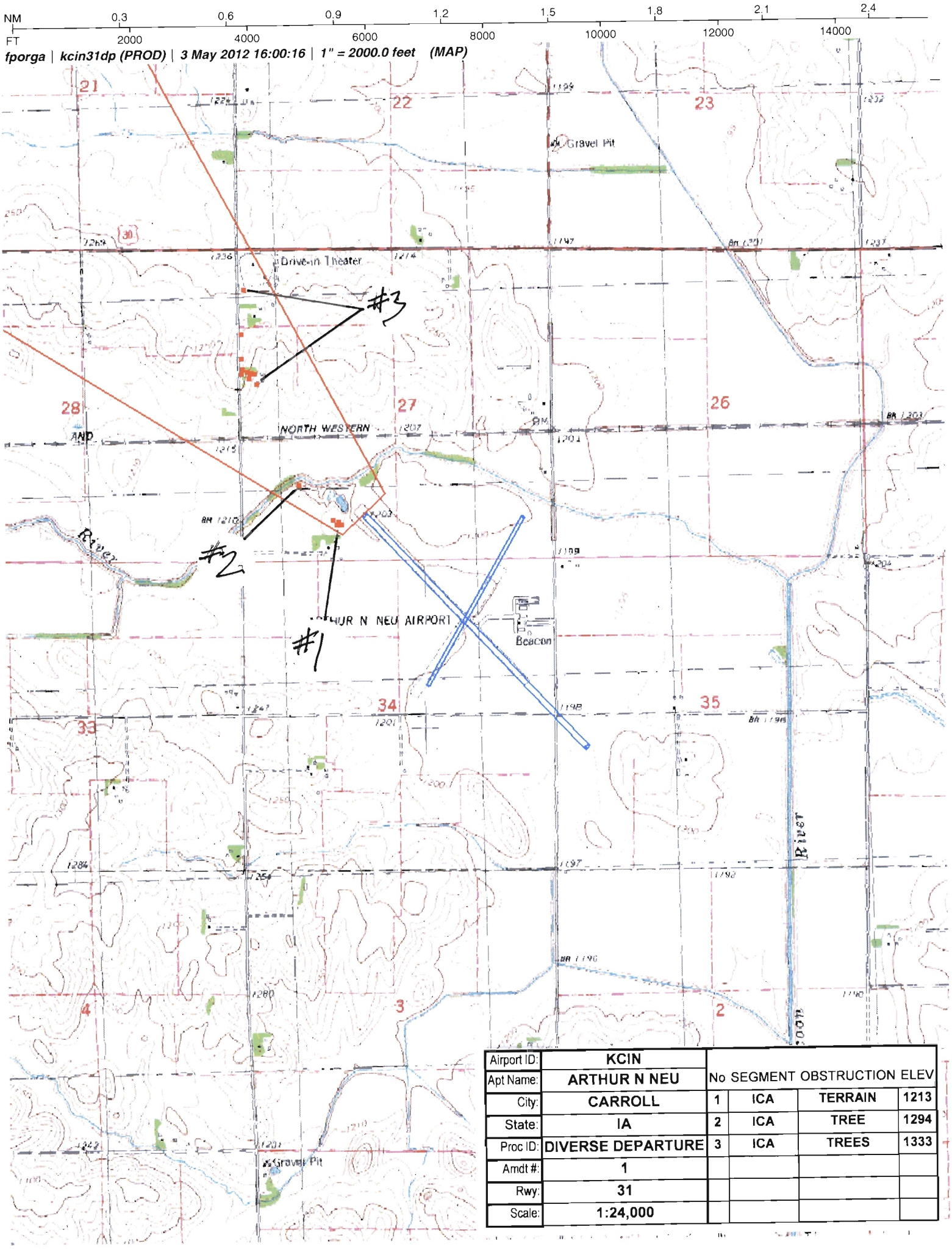

Airport ID:	KCIN	No SEGMENT OBSTRUCTION ELEV			
Apt Name:	ARTHUR N NEU				
City:	CARROLL	1	ICA	TERRAIN	1213
State:	IA	2	ICA	TREE	1294
Proc ID:	DIVERSE DEPARTURE	3	ICA	TREES	1333
Amdt #:	1				
Rwy:	31				
Scale:	1:24,000				

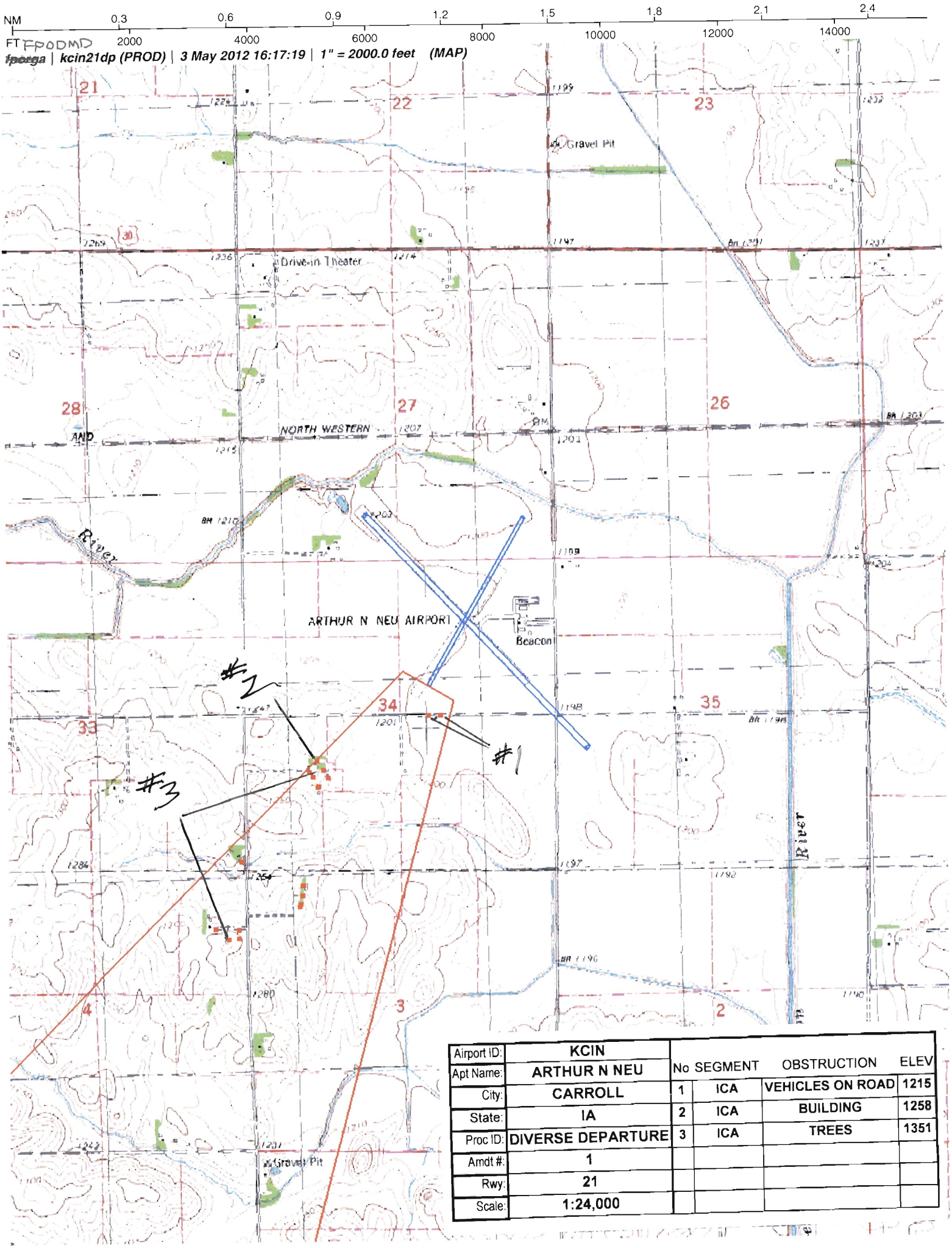

Airport ID:	KCIN
Apt Name:	ARTHUR N NEU
City:	CARROLL
State:	IA
Proc ID:	DIVERSE DEPARTURE
Amdt #:	1
Rwy:	21
Scale:	1:24,000

No	SEGMENT	OBSTRUCTION	ELEV
1	ICA	VEHICLES ON ROAD	1215
2	ICA	BUILDING	1258
3	ICA	TREES	1351

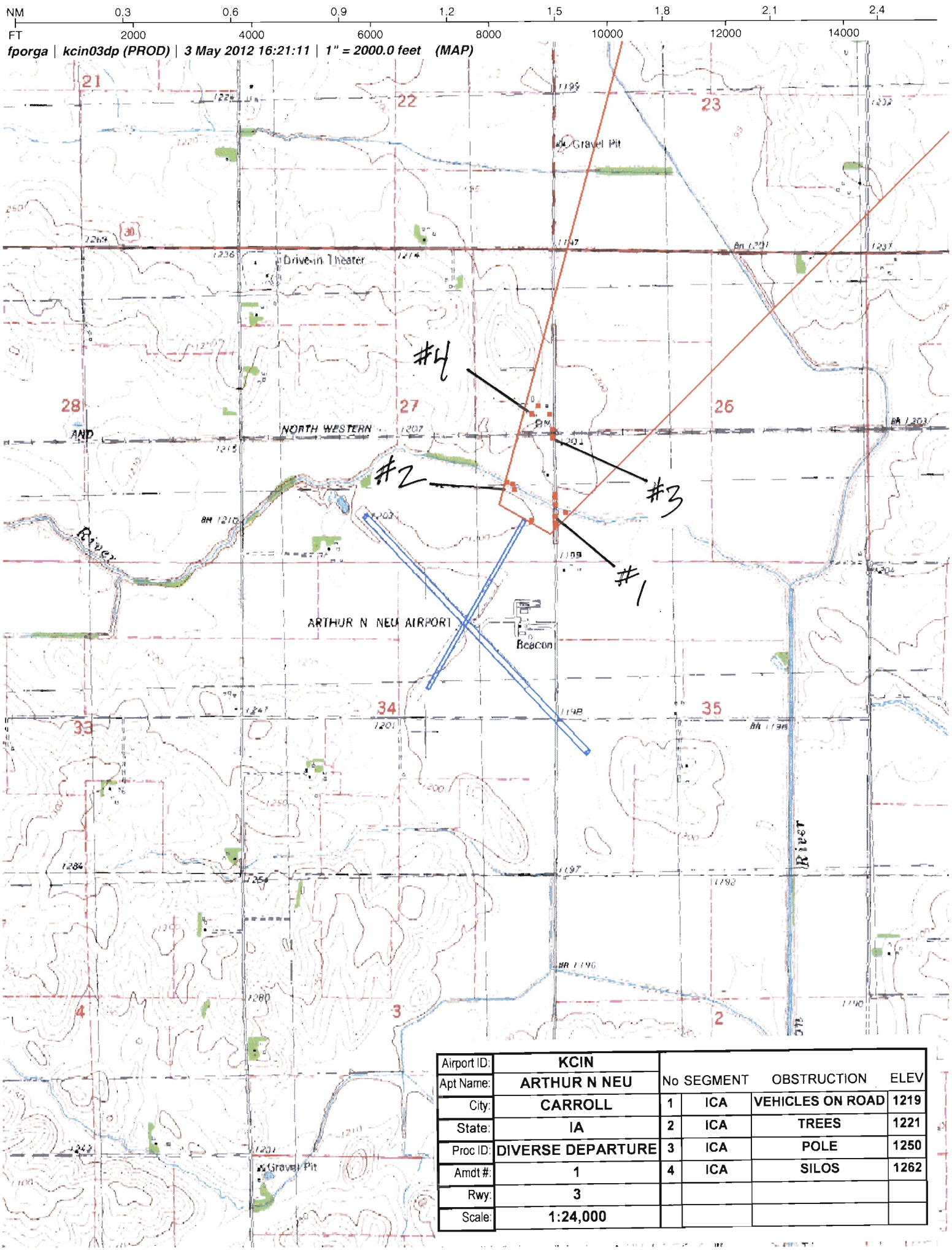

Airport ID:	KCIN
Apt Name:	ARTHUR N NEU
City:	CARROLL
State:	IA
Proc ID:	DIVERSE DEPARTURE
Amdt #:	1
Rwy:	3
Scale:	1:24,000

No	SEGMENT	OBSTRUCTION	ELEV
1	ICA	VEHICLES ON ROAD	1219
2	ICA	TREES	1221
3	ICA	POLE	1250
4	ICA	SILOS	1262