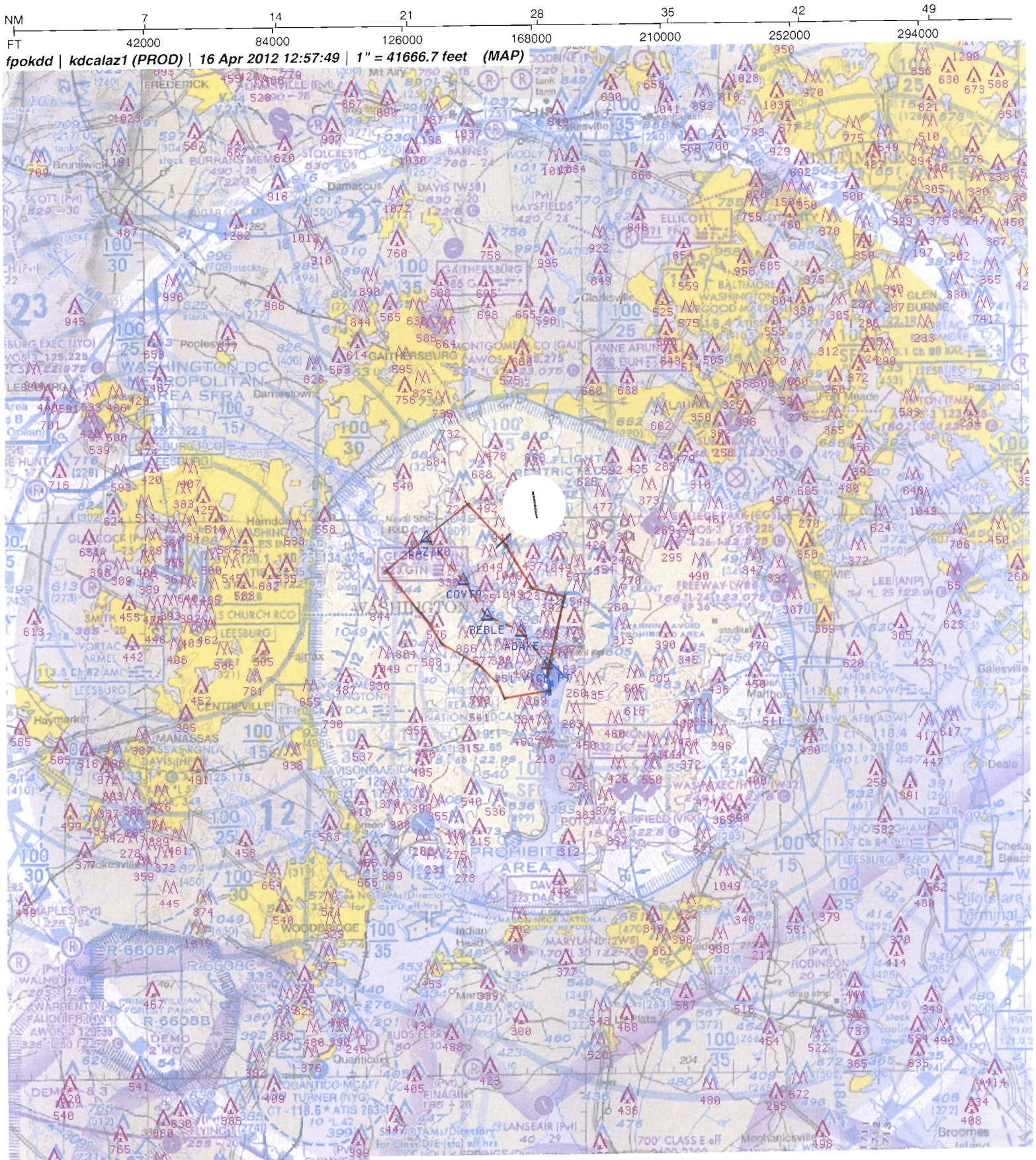


| Airport ID: | KDCA | RWY No | SEGMENT | OBSTRUCTION | ELEV |
|---|---|---|---|---|---|
| Apt Name: | RONALD REAGAN WASHINGTON NATIONAL | | | | |
| City: | WASHINGTON | 1 | DER – LAZIR | TOWER | 1049 |
| State: | D.C. | | | | |
| Scale: | 1:500,000 | | | | |
| Proc ID: | LAZIR (RNAV) | | | | |
| Amdt #: | 3 | | | | |

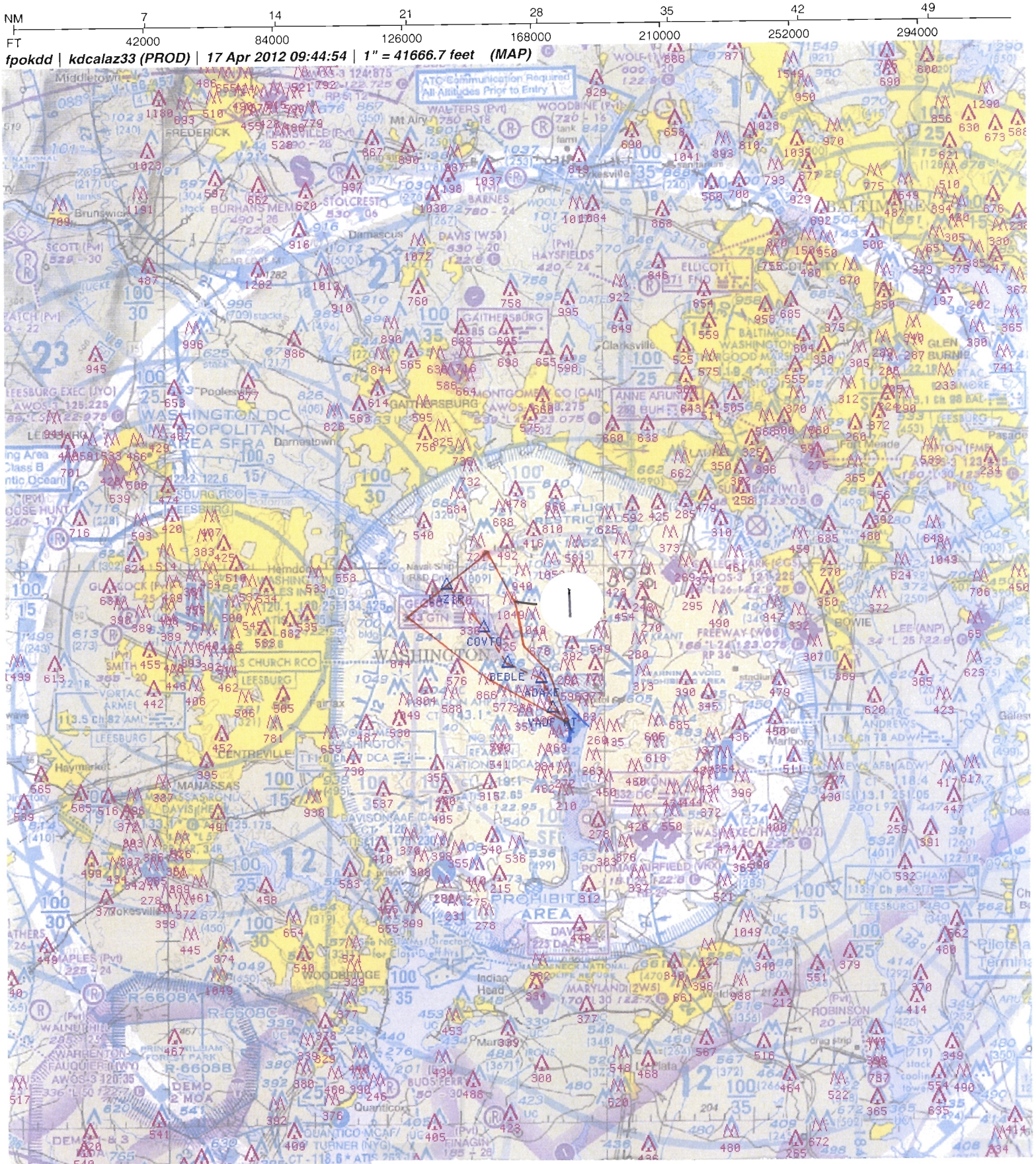


| Airport ID: | KDCA | RWY 33 | | | |
|---|---|---|---|---|---|
| Apt Name: | RONALD REAGAN WASHINGTON NATIONAL | No | SEGMENT | OBSTRUCTION | ELEV |
| City: | WASHINGTON | 1 | DER – LAZIR | TOWER | 1049 |
| State: | D.C. | | | | |
| Scale: | 1:500,000 | | | | |
| Proc ID: | LAZIR (RNAV) | | | | |
| Amdt #: | 3 | | | | |

NM 1 2 3 4 5 6 7 8 9 10

FT 8000 16000 24000 32000 40000 48000 56000 64000

*fpokdd | kdcalaz1 (PROD) | 16 Apr 2012 12:58:16 | 1" = 8333.3 feet (MAP)*

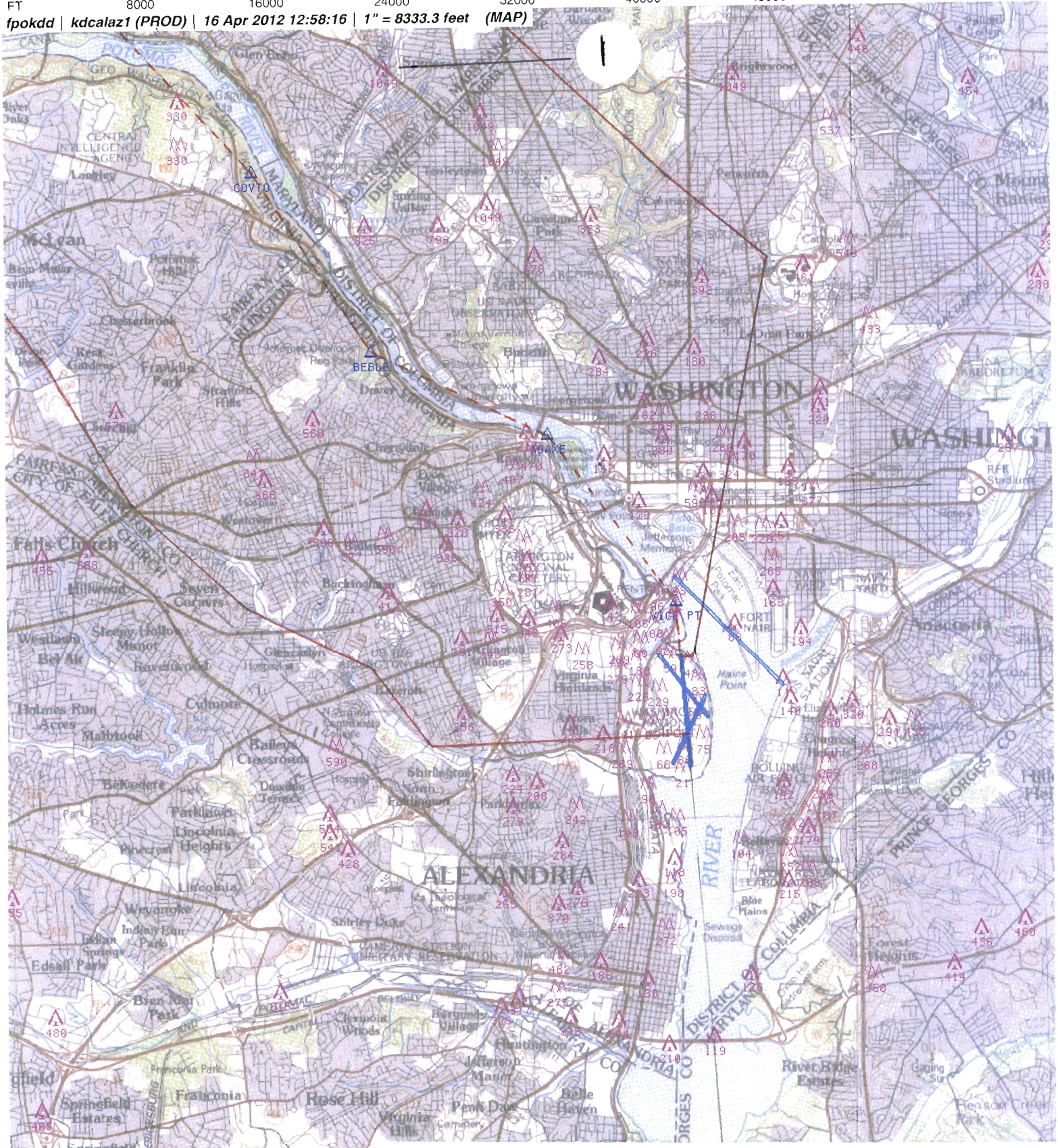


| Airport ID: | KDCA | RWY 1 | | | |
|---|---|---|---|---|---|
| Apt Name: | RONALD REAGAN WASHINGTON NATIONAL | No | SEGMENT | OBSTRUCTION | ELEV |
| City: | WASHINGTON | 1 | DER – LAZIR | TOWER | 1049 |
| State: | D.C. | | | | |
| Scale: | 1:100,000 | | | | |
| Proc ID: | LAZIR (RNAV) | | | | |
| Amdt #: | 3 | | | | |

NM 1 2 3 4 5 6 7 8 9 10

FT 8000 16000 24000 32000 40000 48000 56000 64000

*fpokdd | kdcalaz33 (PROD) | 17 Apr 2012 09:55:59 | 1" = 8333.3 feet (MAP)*

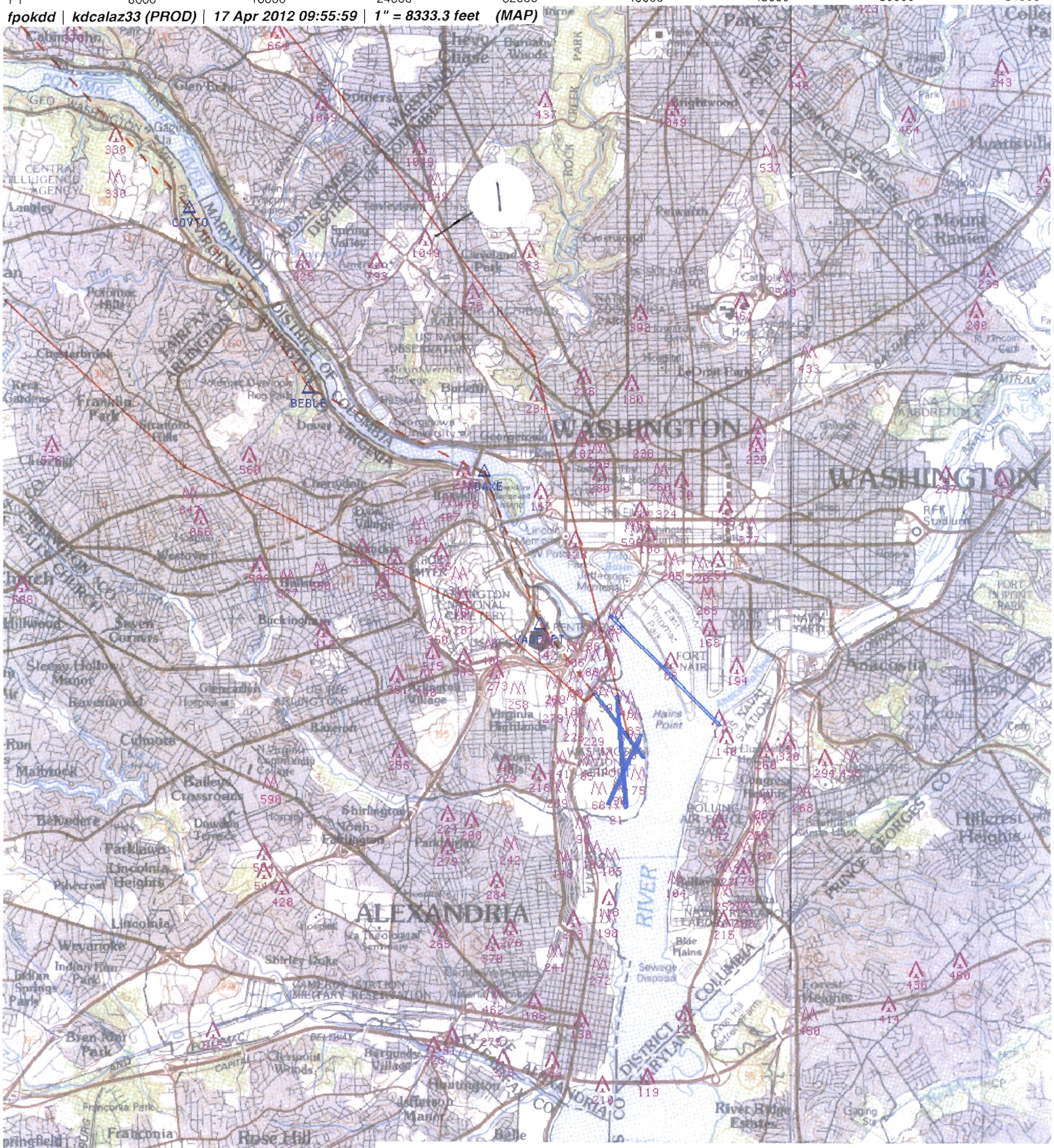


| Airport ID: | KDCA | RWY 33 | | | |
|---|---|---|---|---|---|
| Apt Name: | RONALD REAGAN WASHINGTON NATIONAL | No | SEGMENT | OBSTRUCTION | ELEV |
| City: | WASHINGTON | 1 | DER – LAZIR | TOWER | 1049 |
| State: | D.C. | | | | |
| Scale: | 1:100,000 | | | | |
| Proc ID: | LAZIR (RNAV) | | | | |
| Amdt #: | 3 | | | | |