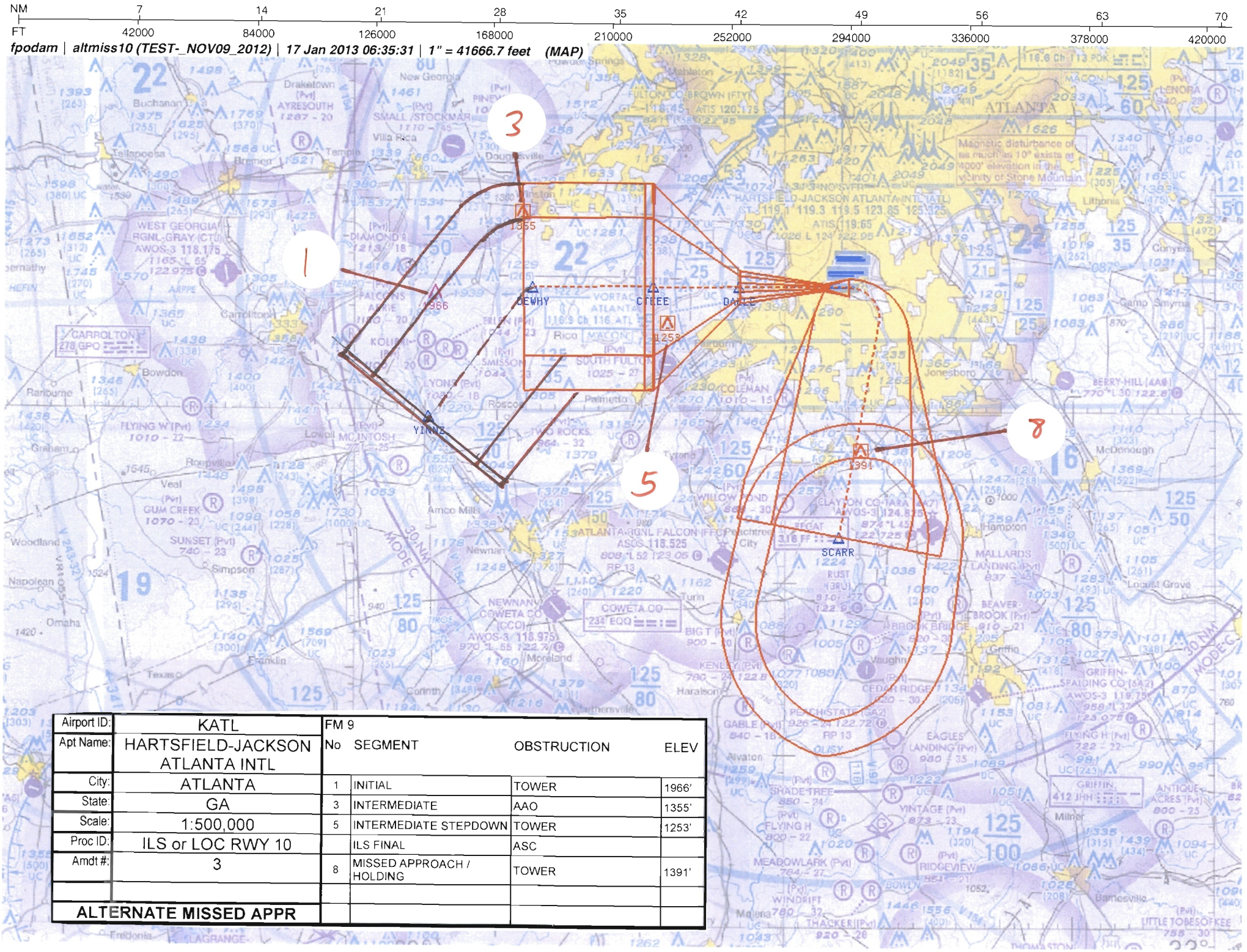

Airport ID:	KATL
Apt Name:	HARTSFIELD-JACKSON ATLANTA INTL
City:	ATLANTA
State:	GA
Scale:	1:500,000
Proc ID:	ILS or LOC RWY 10
Amdt #:	3
ALTERNATE MISSED APPR	

FM 9

No	SEGMENT	OBSTRUCTION	ELEV
1	INITIAL	TOWER	1966'
3	INTERMEDIATE	AAO	1355'
5	INTERMEDIATE STEPDOWN	TOWER	1253'
	ILS FINAL	ASC	
8	MISSED APPROACH / HOLDING	TOWER	1391'

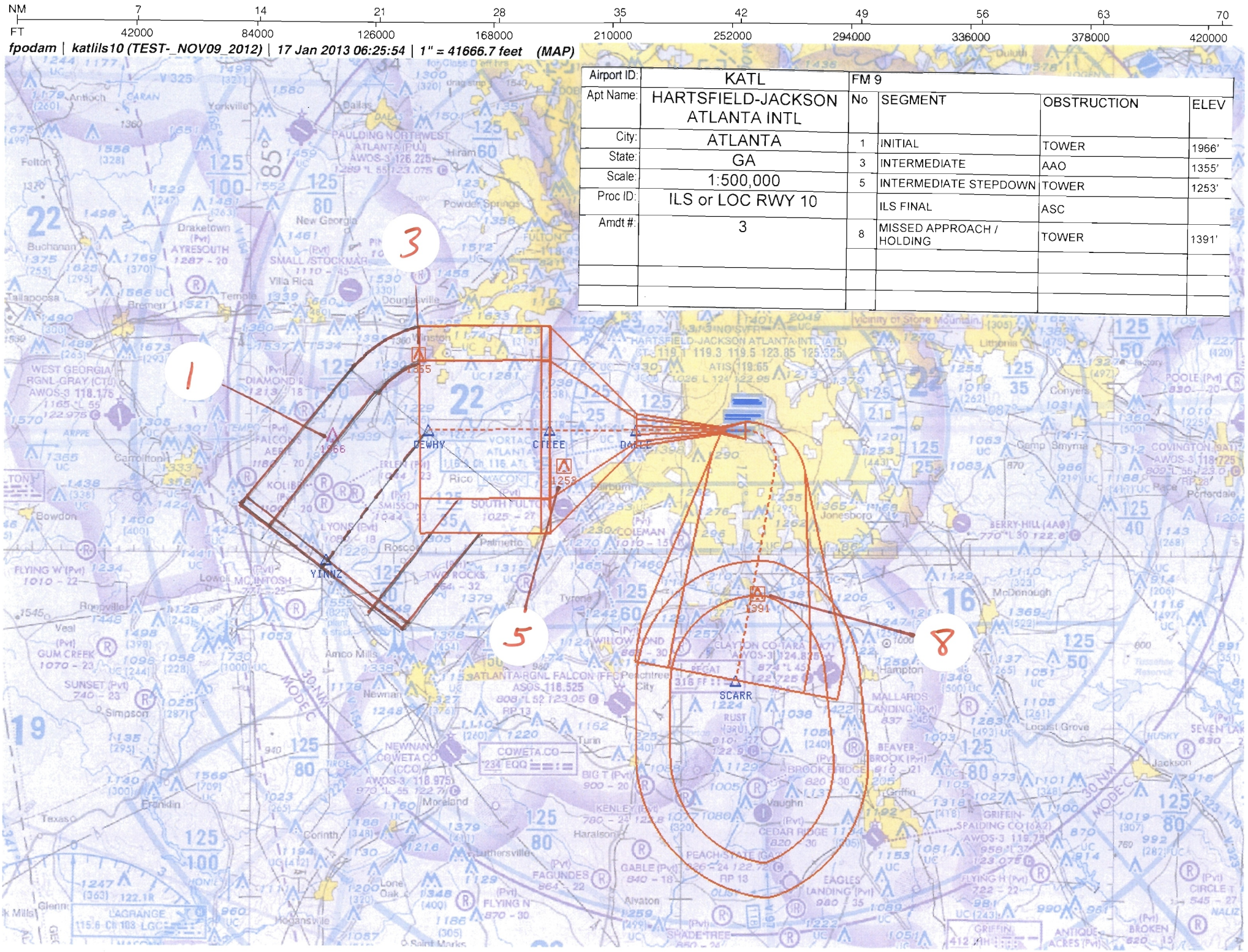

Airport ID:	KATL
Apt Name:	HARTSFIELD-JACKSON ATLANTA INTL
City:	ATLANTA
State:	GA
Scale:	1:500,000
Proc ID:	ILS or LOC RWY 10
Amdt #:	3

FM 9

No	SEGMENT	OBSTRUCTION	ELEV
1	INITIAL	TOWER	1966'
3	INTERMEDIATE	AAO	1355'
5	INTERMEDIATE STEPDOWN	TOWER	1253'
	ILS FINAL	ASC	
8	MISSED APPROACH / HOLDING	TOWER	1391'

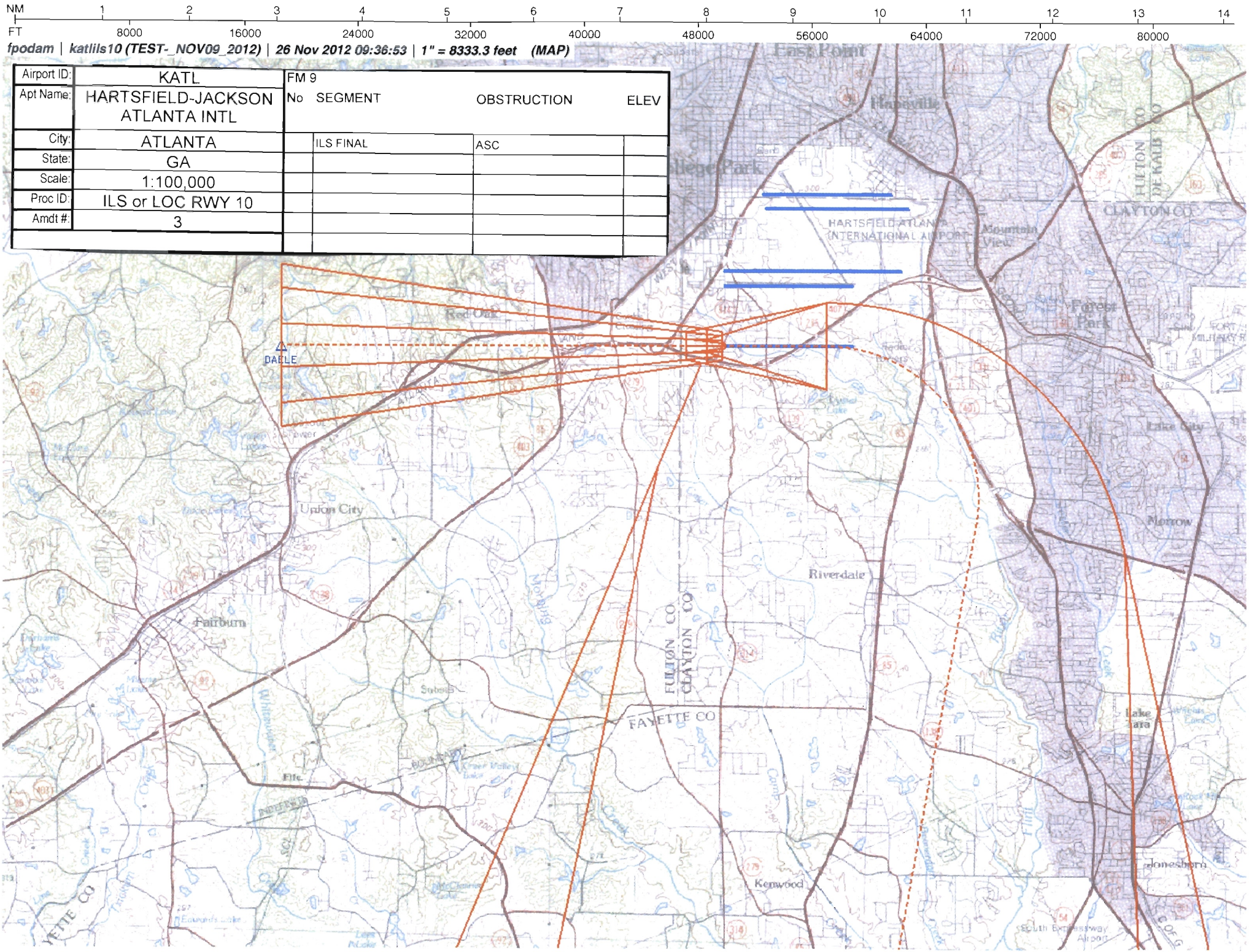
NM 1 2 3 4 5 6 7 8 9 10 11 12 13 14
FT 8000 16000 24000 32000 40000 48000 56000 64000 72000 80000
fpodam | katlils10 (TEST-_NOV09_2012) | 26 Nov 2012 09:36:53 | 1" = 8333.3 feet (MAP)
Airport ID: KATL
Apt Name: HARTSFIELD-JACKSON ATLANTA INTL
City: ATLANTA
State: GA
Scale: 1:100,000
Proc ID: ILS or LOC RWY 10
Amdt #: 3
FM 9
No SEGMENT OBSTRUCTION ELEV
ILS FINAL ASC
DABLE
HARTSFIELD-ATLANTA INTERNATIONAL AIRPORT
East Point
Hapeville
College Park
Red Oak
Union City
Fairburn
Riverdale
Forest Park
Lake City
Morrow
Lake Tara
Jonesboro
Kenwood
FULTON CO
CLAYTON CO
FAYETTE CO
Elfe
South Expressway Airport

Airport ID:	KATL
Apt Name:	HARTSFIELD-JACKSON ATLANTA INTL
City:	ATLANTA
State:	GA
Scale:	1:100,000
Proc ID:	ILS or LOC RWY 10 (CAT II/III)
Amdt #:	3

FM 9

No	SEGMENT	OBSTRUCTION	ELEV
	SA CAT I	ASC	
	SA CAT II	ASC	

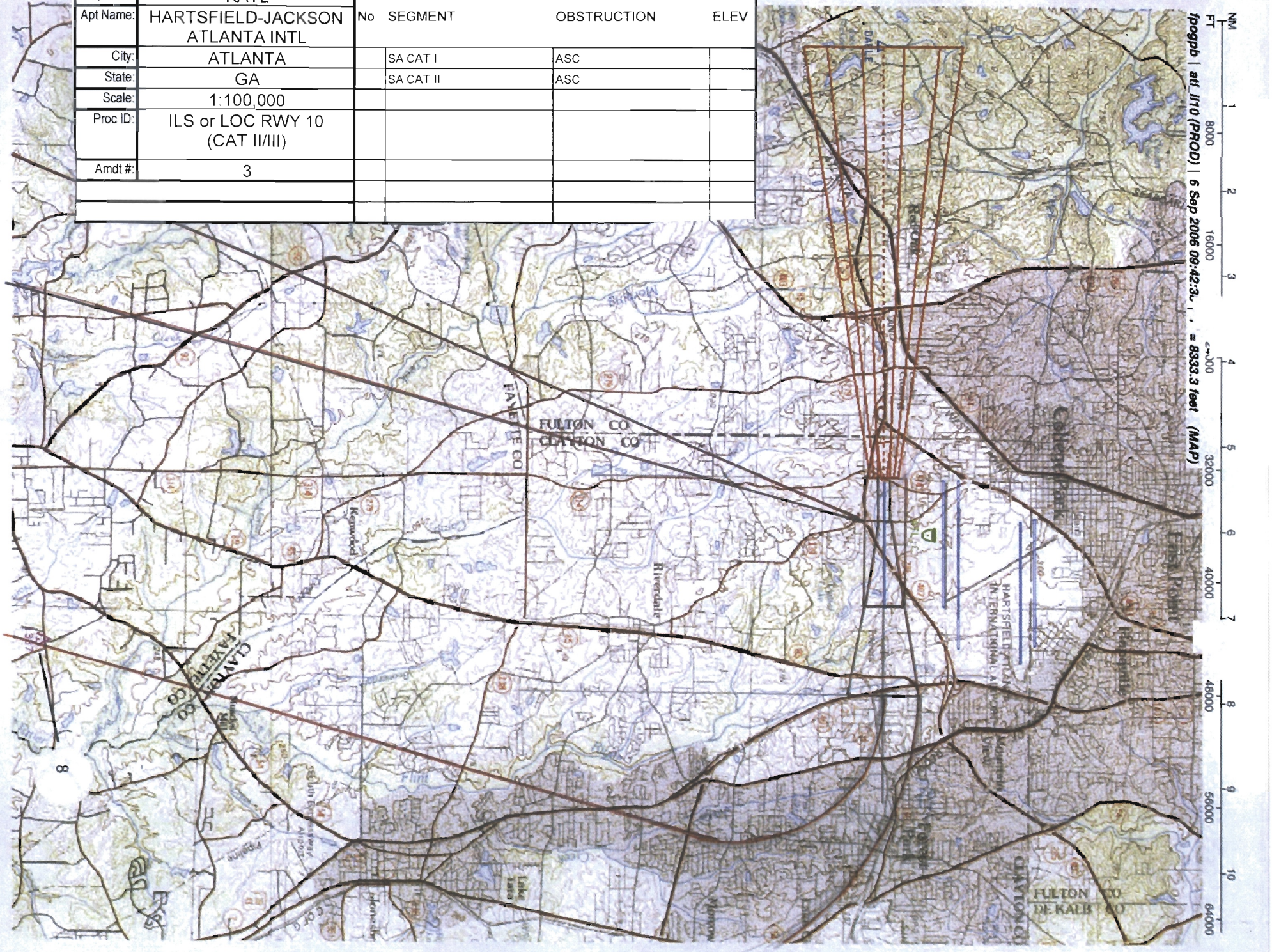

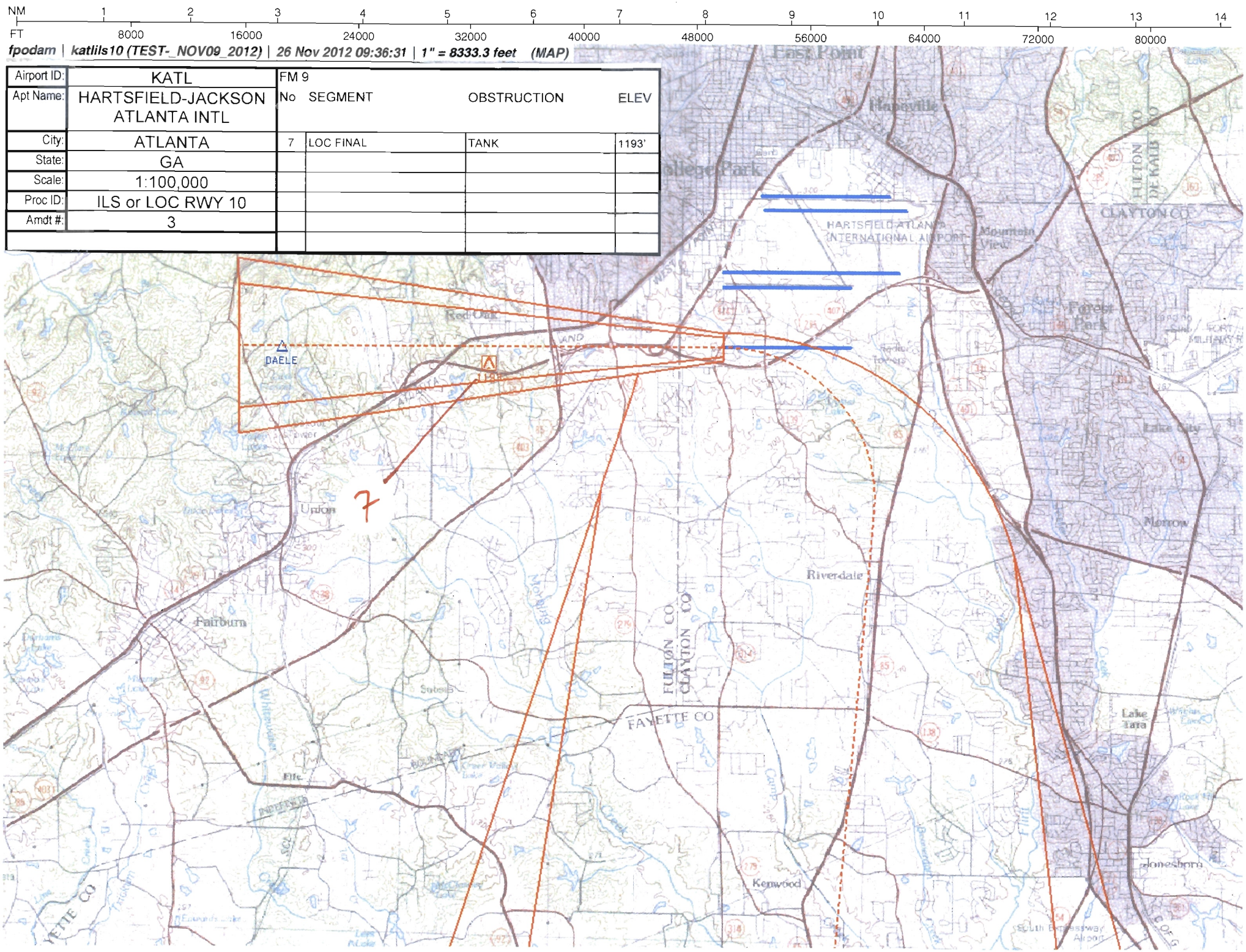
NM 1 2 3 4 5 6 7 8 9 10 11 12 13 14
FT 8000 16000 24000 32000 40000 48000 56000 64000 72000 80000
fpodam | katlils10 (TEST-_NOV09_2012) | 26 Nov 2012 09:36:31 | 1" = 8333.3 feet (MAP)
Airport ID: KATL
Apt Name: HARTSFIELD-JACKSON ATLANTA INTL
City: ATLANTA
State: GA
Scale: 1:100,000
Proc ID: ILS or LOC RWY 10
Amdt #: 3
FM 9
No SEGMENT OBSTRUCTION ELEV
7 LOC FINAL TANK 1193'
DAELE
7
HARTSFIELD-ATLANTA INTERNATIONAL AIRPORT
East Point
Hapeville
College Park
Red Oak
Union
Fairburn
Riverdale
Morrow
Lake City
Forest Park
Mountain View
Lake Tara
Jonesboro
Kenwood
FULTON CO
CLAYTON CO
FAYETTE CO
DE KALB CO
Subsis
Fife
South Expressway Airport

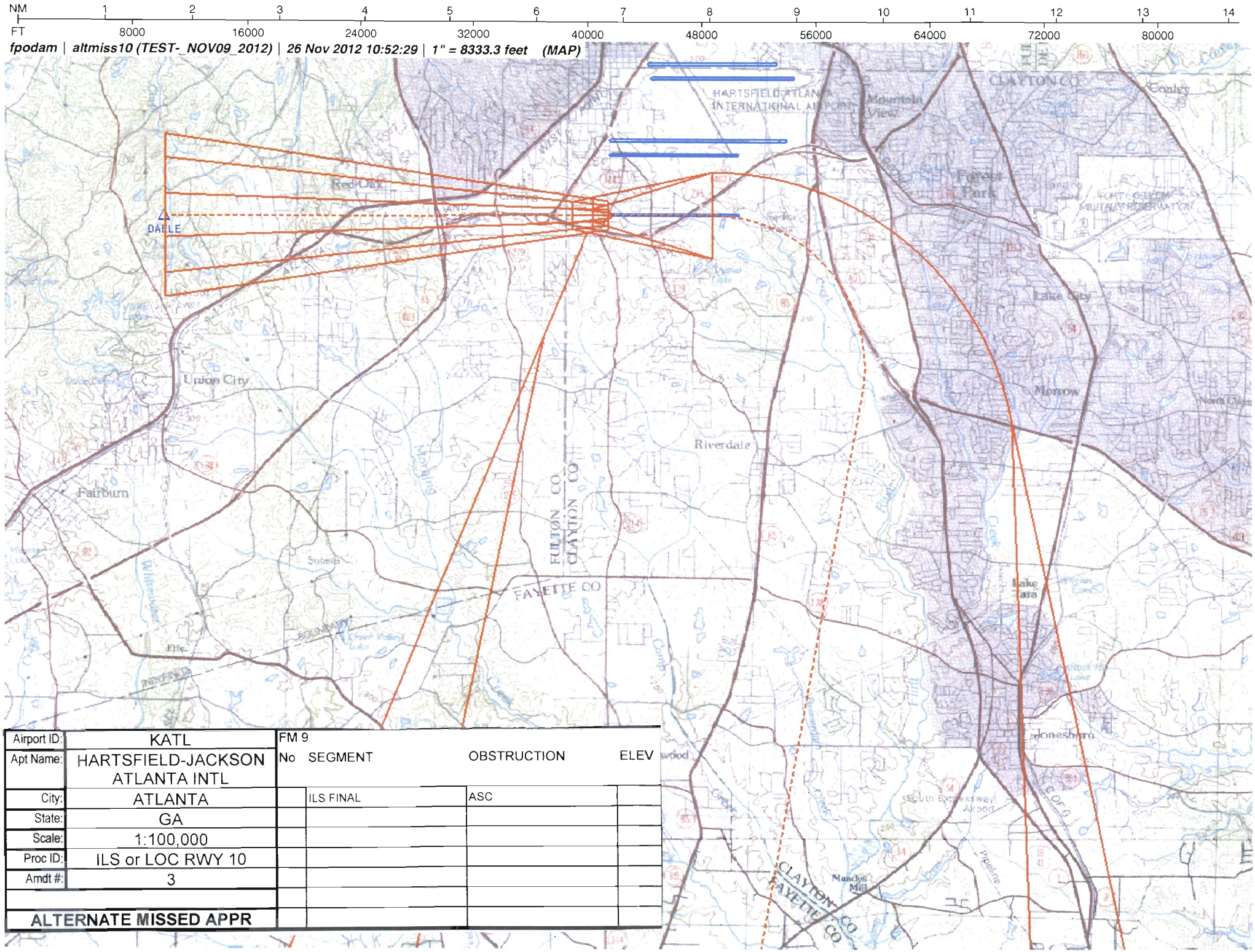

Airport ID:	KATL
Apt Name:	HARTSFIELD-JACKSON ATLANTA INTL
City:	ATLANTA
State:	GA
Scale:	1:100,000
Proc ID:	ILS or LOC RWY 10
Amdt #:	3
ALTERNATE MISSED APPR	

FM 9

No	SEGMENT	OBSTRUCTION	ELEV
	ILS FINAL	ASC	