NM 14 28 42 56 70 84 98 112 126 140

FT 84000 168000 252000 336000 420000 504000 588000 672000 756000 840000

fpoprg | atl_bhold1 (PROD) | 30 Oct 2012 12:17:46 | 1" = 83500.1 feet (MAP)

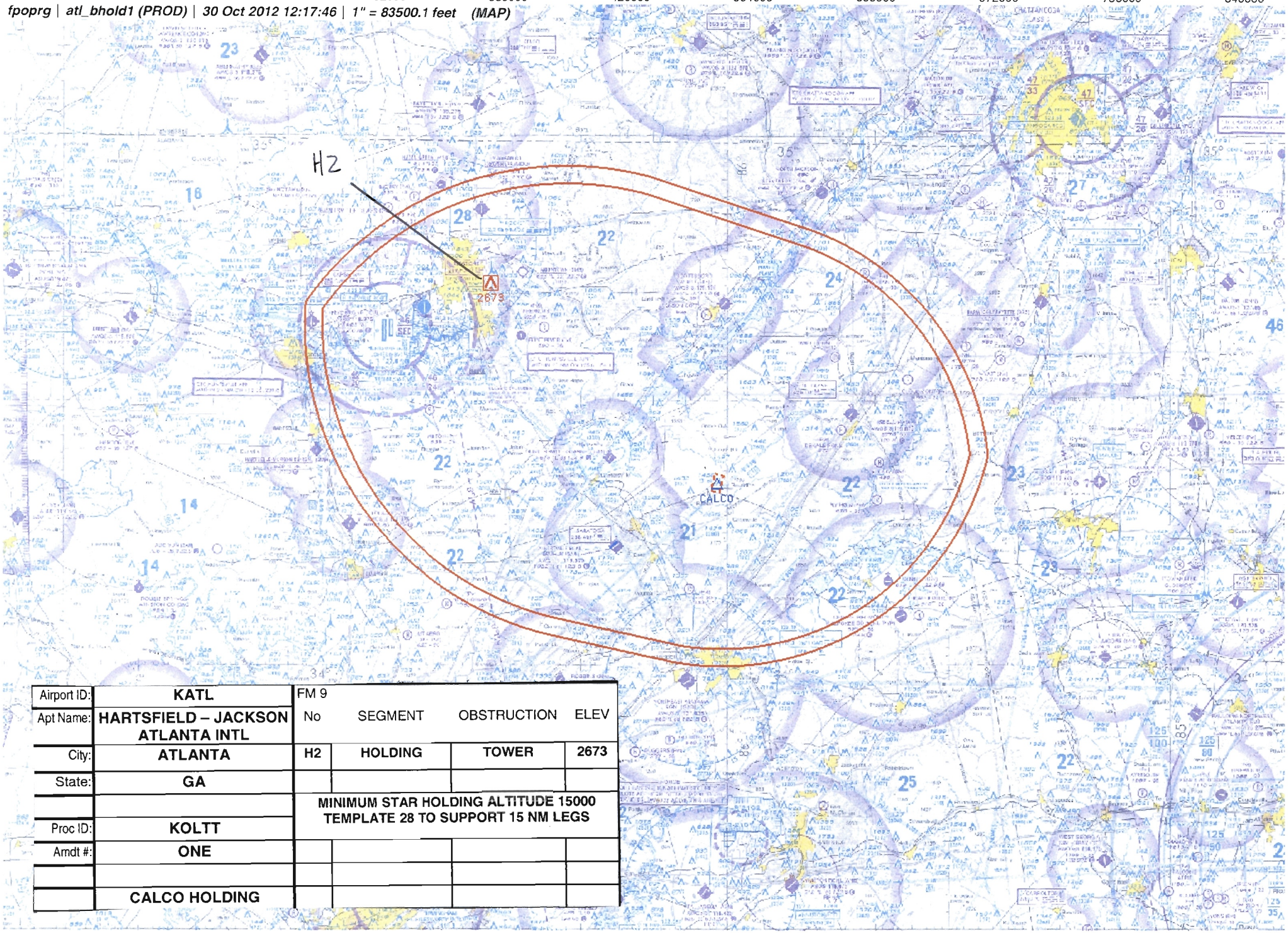

Airport ID:	KATL	FM 9			
Apt Name:	HARTSFIELD – JACKSON ATLANTA INTL	No	SEGMENT	OBSTRUCTION	ELEV
City:	ATLANTA	H2	HOLDING	TOWER	2673
State:	GA				
		MINIMUM STAR HOLDING ALTITUDE 15000 TEMPLATE 28 TO SUPPORT 15 NM LEGS			
Proc ID:	KOLTT				
Amdt #:	ONE				
	CALCO HOLDING				

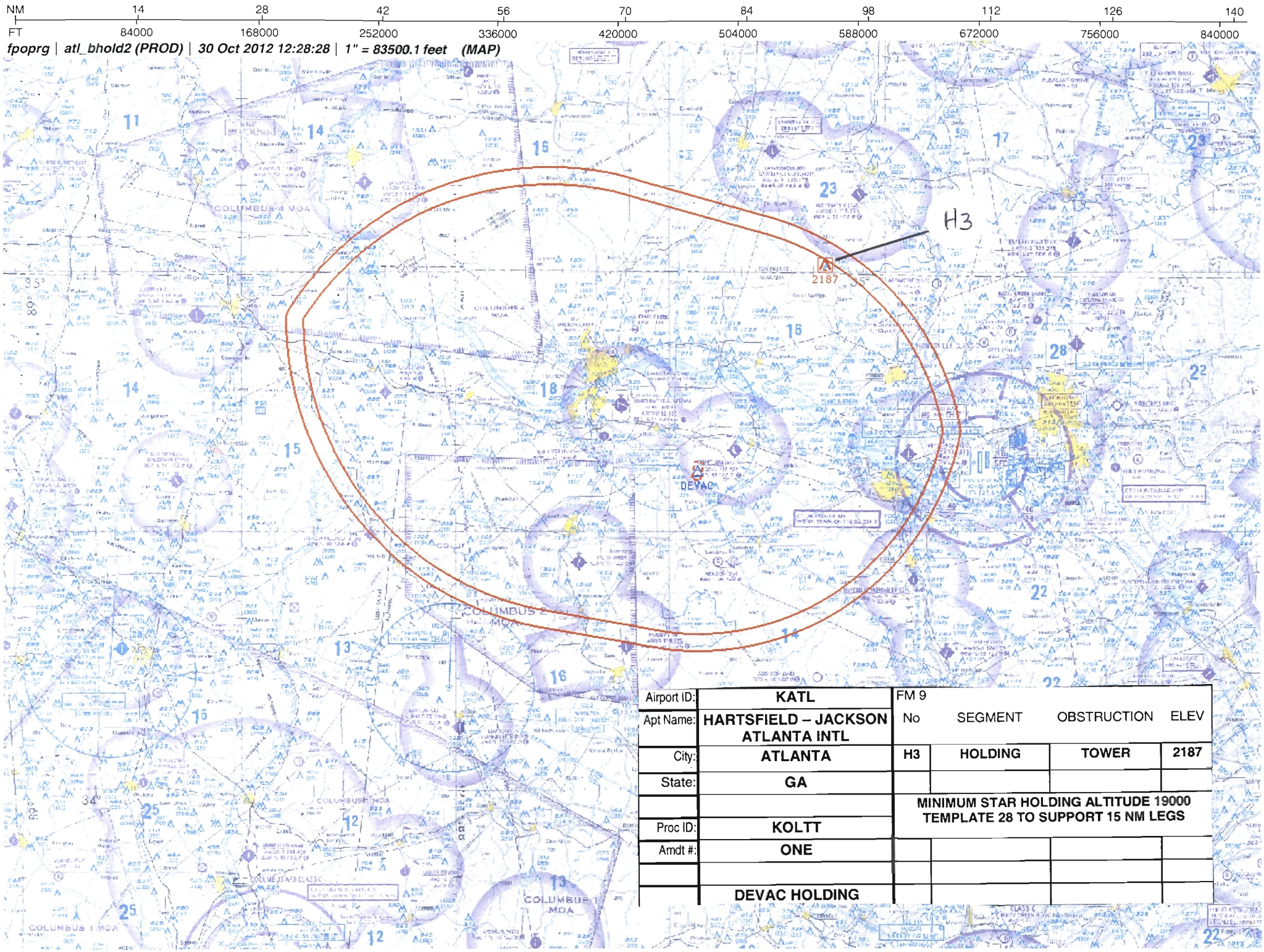

		FM 9			
Airport ID:	KATL	No	SEGMENT	OBSTRUCTION	ELEV
Apt Name:	HARTSFIELD – JACKSON ATLANTA INTL				
City:	ATLANTA	H3	HOLDING	TOWER	2187
State:	GA				
		MINIMUM STAR HOLDING ALTITUDE 19000 TEMPLATE 28 TO SUPPORT 15 NM LEGS			
Proc ID:	KOLTT				
Amdt #:	ONE				
	DEVAC HOLDING				

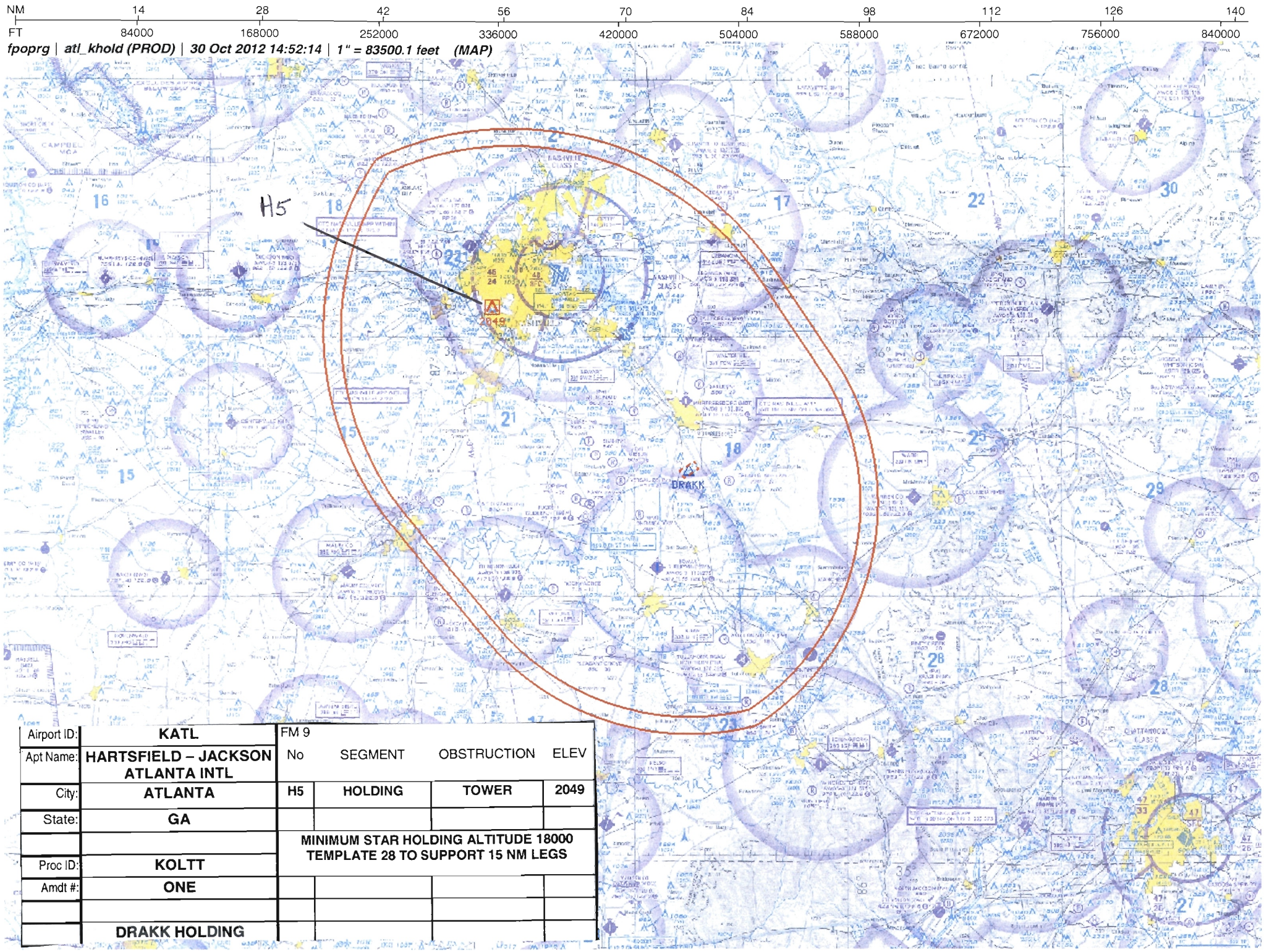

Airport ID:	KATL	FM 9			
Apt Name:	HARTSFIELD – JACKSON ATLANTA INTL	No	SEGMENT	OBSTRUCTION	ELEV
City:	ATLANTA	H5	HOLDING	TOWER	2049
State:	GA				
		MINIMUM STAR HOLDING ALTITUDE 18000 TEMPLATE 28 TO SUPPORT 15 NM LEGS			
Proc ID:	KOLTT				
Amdt #:	ONE				
	DRAKK HOLDING				

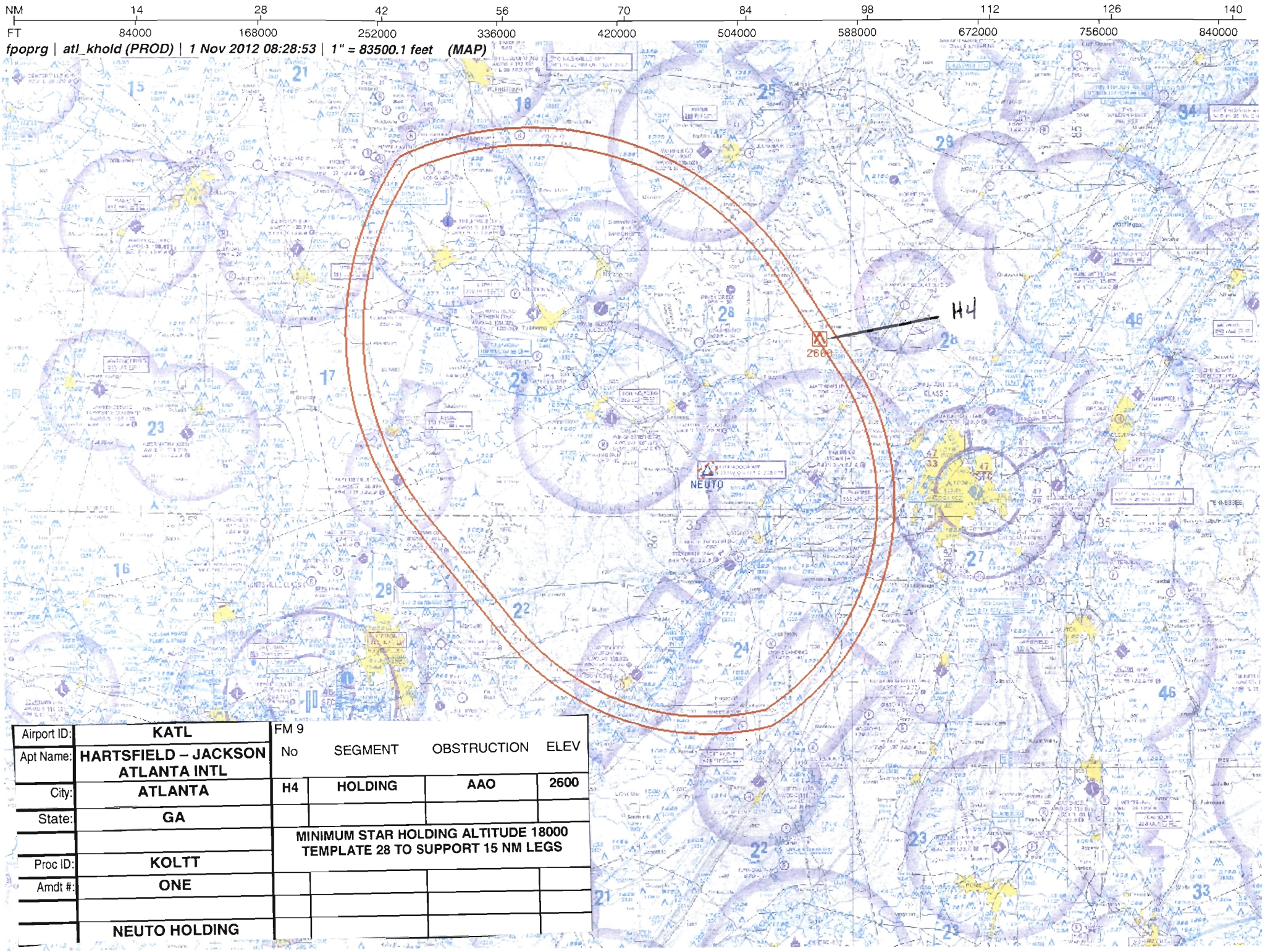

Airport ID:	KATL
Apt Name:	HARTSFIELD – JACKSON ATLANTA INTL
City:	ATLANTA
State:	GA
Proc ID:	KOLTT
Amdt #:	ONE
	NEUTO HOLDING

FM 9

No	SEGMENT	OBSTRUCTION	ELEV
H4	HOLDING	AAO	2600

MINIMUM STAR HOLDING ALTITUDE 18000
TEMPLATE 28 TO SUPPORT 15 NM LEGS

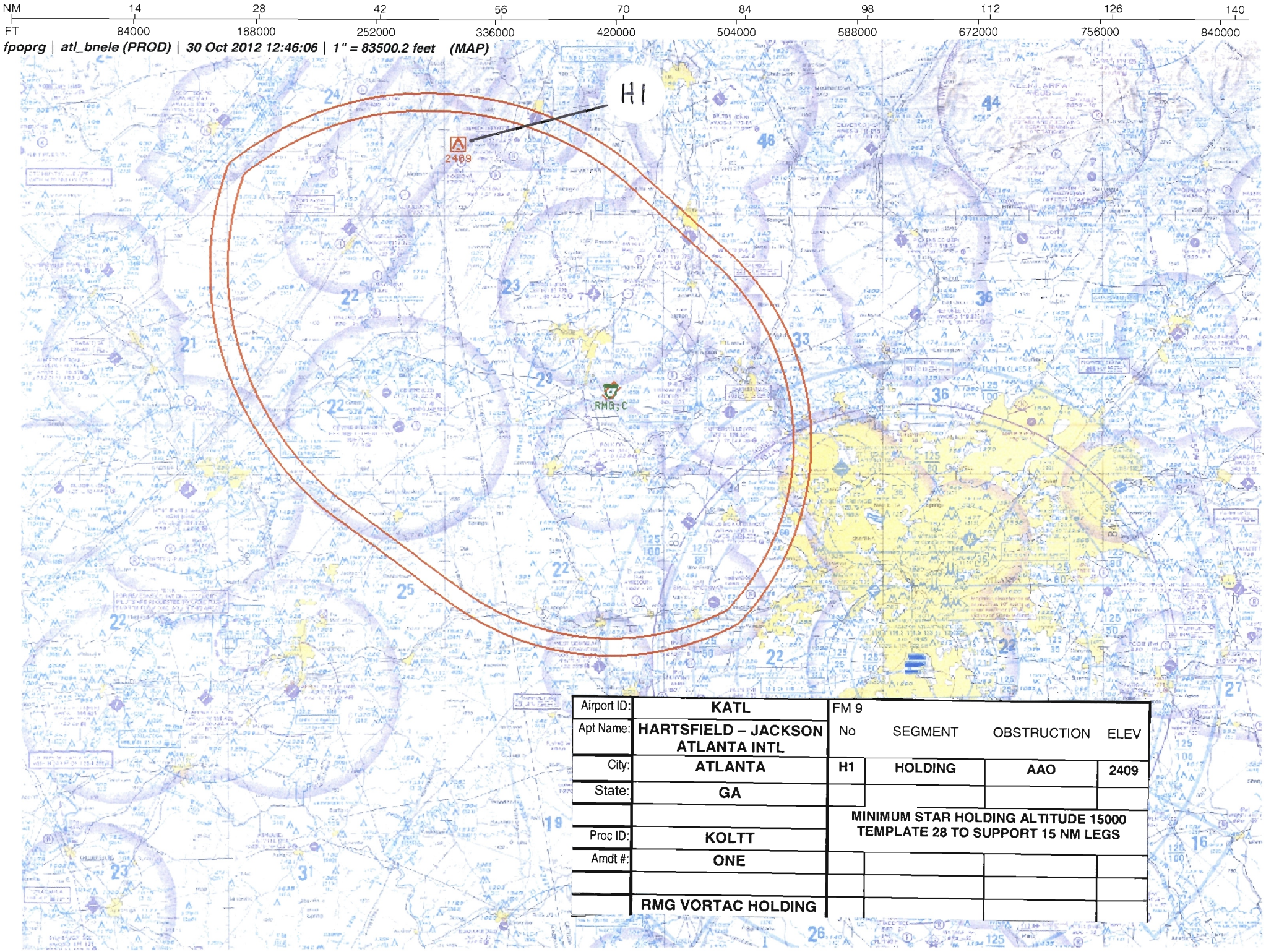

Airport ID:	KATL	FM 9			
Apt Name:	HARTSFIELD – JACKSON ATLANTA INTL	No	SEGMENT	OBSTRUCTION	ELEV
City:	ATLANTA	H1	HOLDING	AAO	2409
State:	GA				
		MINIMUM STAR HOLDING ALTITUDE 15000 TEMPLATE 28 TO SUPPORT 15 NM LEGS			
Proc ID:	KOLTT				
Amdt #:	ONE				
	RMG VORTAC HOLDING				