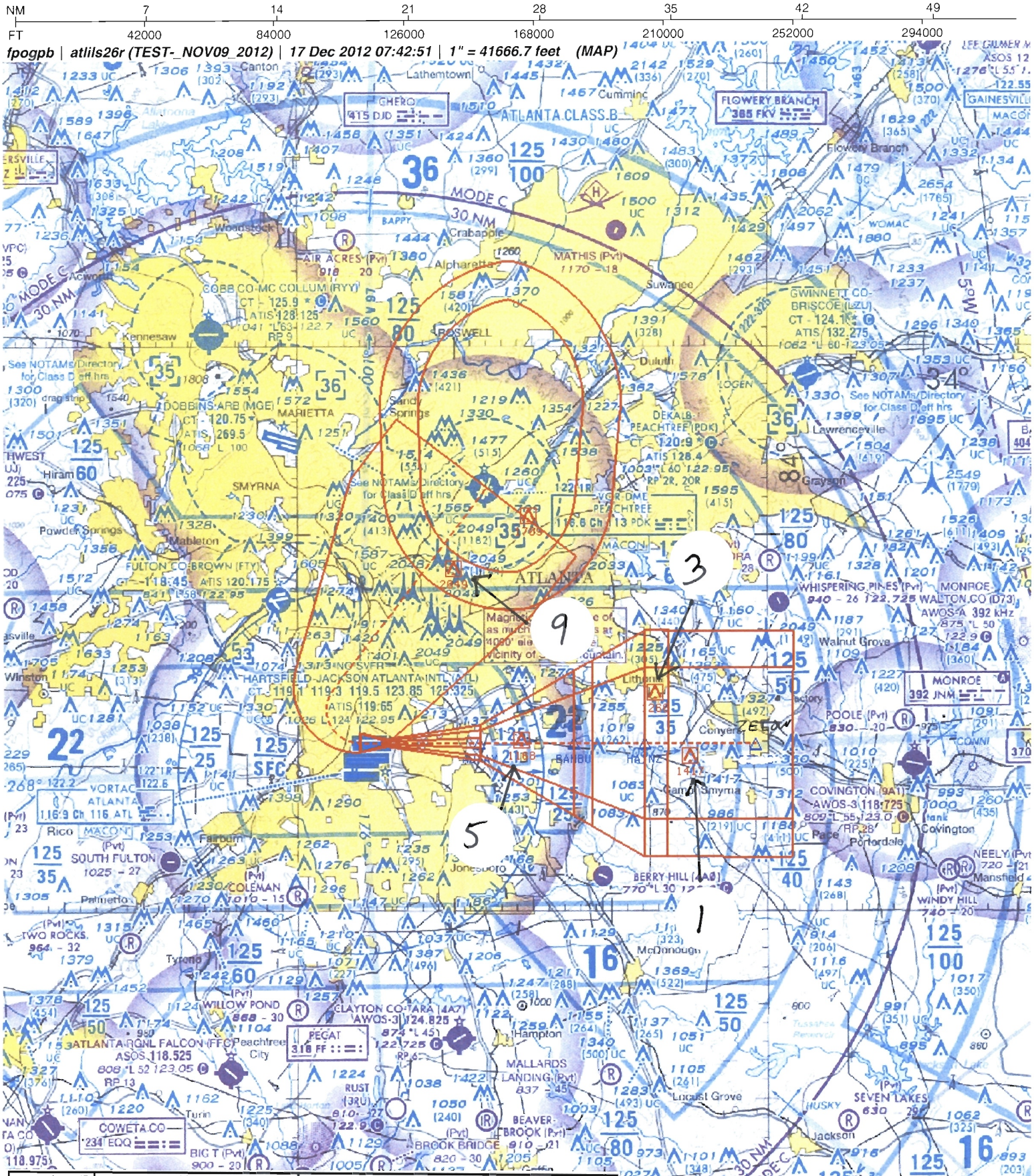

Airport ID:	KATL	Ref #	SEGMENTT	OBSTRUCTION	ELEV
Airport Name:	HARTSFIELD-JACKSON ATLANTA INTL				
City:	ATLANTA	1	INITIAL	TOWER	1417
State	GA	3	INTERMEDIATE	AAO	1260
Procedure ID:	ILS PRM RWY 26R	5	INTERMEDIATE SD	AAO	1168
Amdt #:	2	9	MA LVL SFC	TOWER	2049
Scale	1:500,000				
	ALTERNATE MA				

Airport ID:	KATL	Ref #	SEGMENTT	OBSTRUCTION	ELEV
Airport Name:	HARTSFIELD-JACKSON ATLANTA INTL				
City:	ATLANTA	1	INITIAL	TOWER	1417
State	GA	3	INTERMEDIATE	AAO	1260
Procedure ID:	ILS PRM RWY 26R	5	INTERMEDIATE SD	AAO	1168
Amdt #:	2	7	MA LVL SFC	BLDG	2048
Scale	1: 500,000				

NM 1 2 3 4 5 6 7 8 9 10

FT 8000 16000 24000 32000 40000 48000 56000 64000

fpogpb | atlils26r (TEST_ NOV09_2012) | 17 Dec 2012 07:53:44 | 1" = 8333.3 feet (MAP)

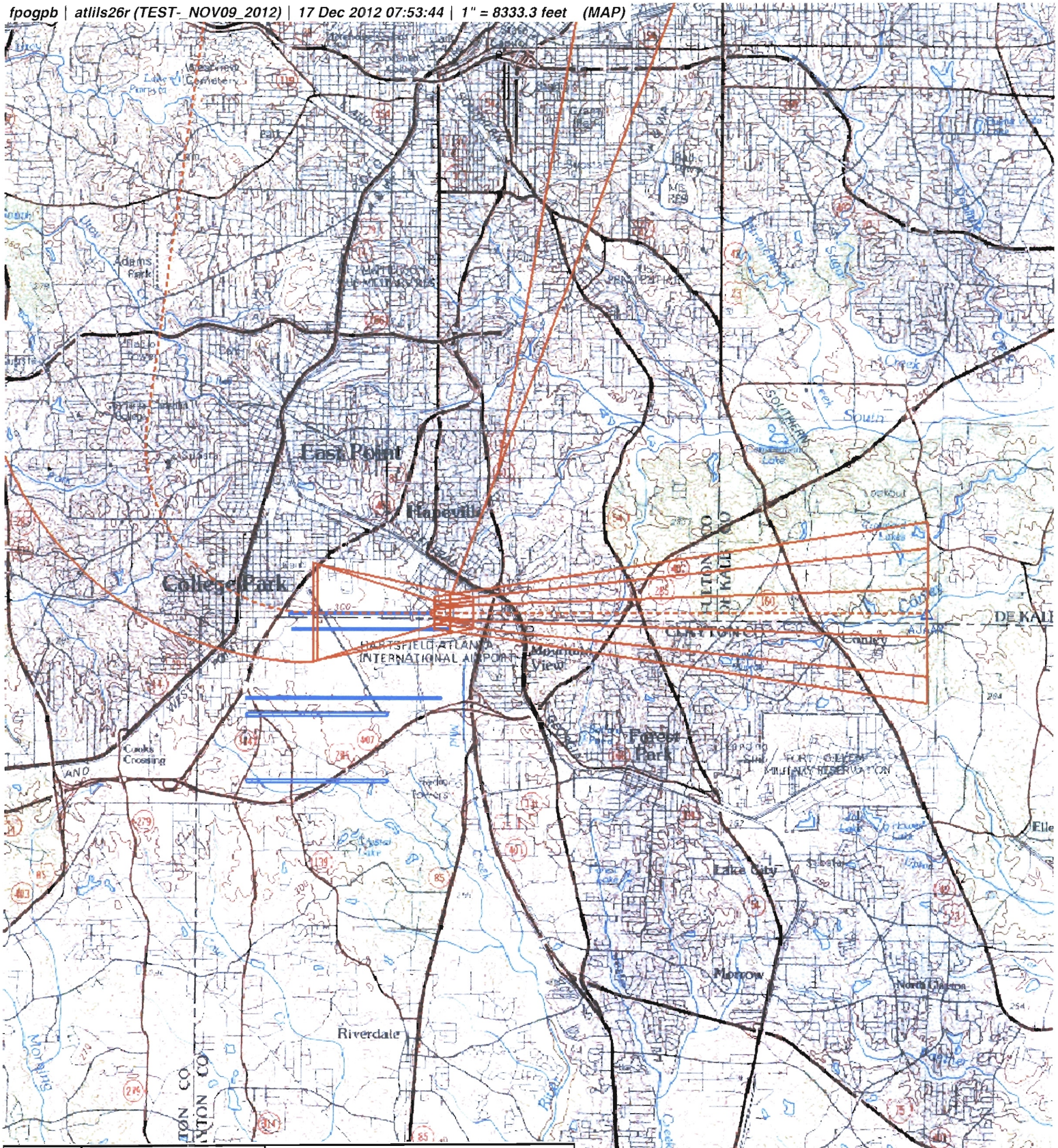

Airport ID:	KATL	Ref #	SEGMENTT	OBSTRUCTION	ELEV
Airport Name:	HARTSFIELD-JACKSON ATLANTA INTL				
City:	ATLANTA		FINAL: ILS	ASC	
State	GA				
Procedure ID:	ILS PRM RWY 26R				
Amdt #	2				
Scale	1:100,000				

NM 1 2 3 4 5 6 7 8 9 10

FT 8000 16000 24000 32000 40000 48000 56000 64000

fpogpb | atlils26r (TEST-_NOV09_2012) | 17 Dec 2012 07:36:54 | 1" = 8333.3 feet (MAP)

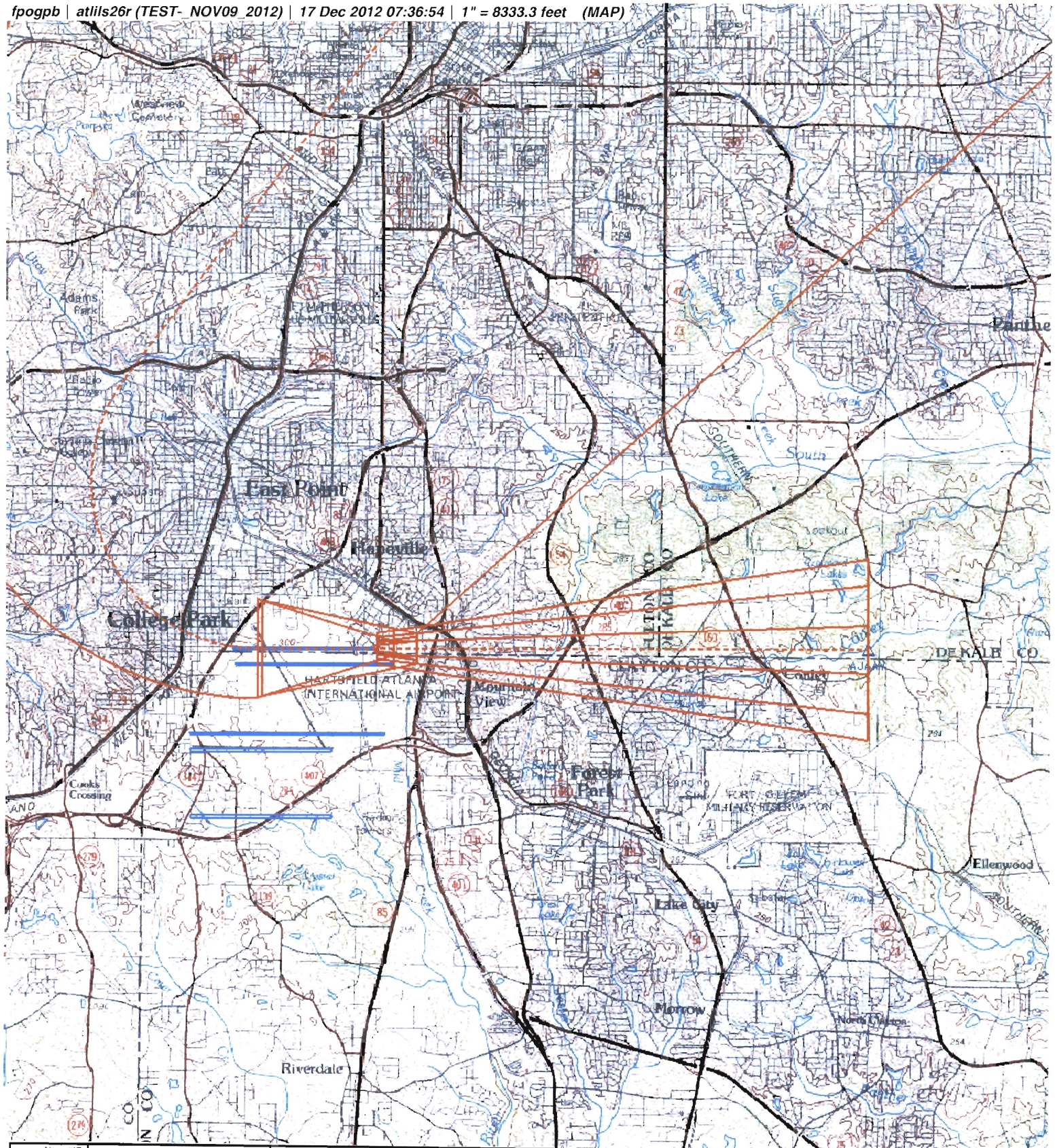

Airport ID:	KATL	Ref #	SEGMENTT	OBSTRUCTION	ELEV
Airport Name:	HARTSFIELD-JACKSON ATLANTA INTL				
City:	ATLANTA		FINAL: ILS	ASC	
State	GA				
Procedure ID.	ILS PRM RWY 26R				
Amdt #	2				
Scale	1:100,000				
	ALTERNATE MA				