NM 7 14 21 28 35 42 49

FT 42000 84000 126000 168000 210000 252000 294000

fpojrr | k1xa2rn13 (PROD) | 31 Aug 2012 13:53:17 | 1" = 41666.7 feet (MAP)

Airport ID:	K1XA2	FM 9			
Apt Name:	CHASE FIELD INDUSTRIAL	No	SEGMENT	OBSTRUCTION	ELEV
City:	BEEVILLE		RWY 13	ASC	
State:	TX				
Proc ID:	DEPARTURE				
Amdt #:	ORIG				
Scale:	1:500 000				

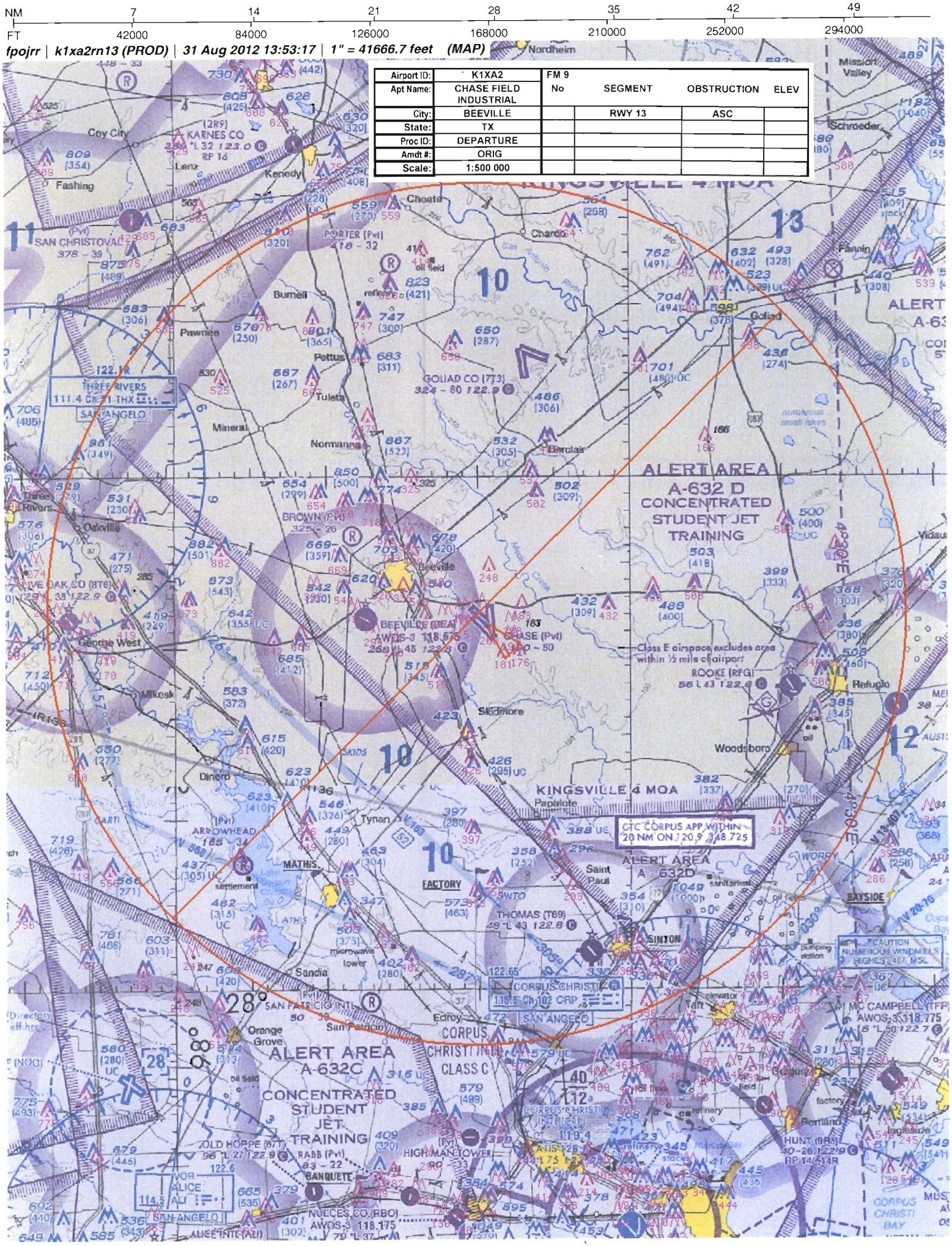

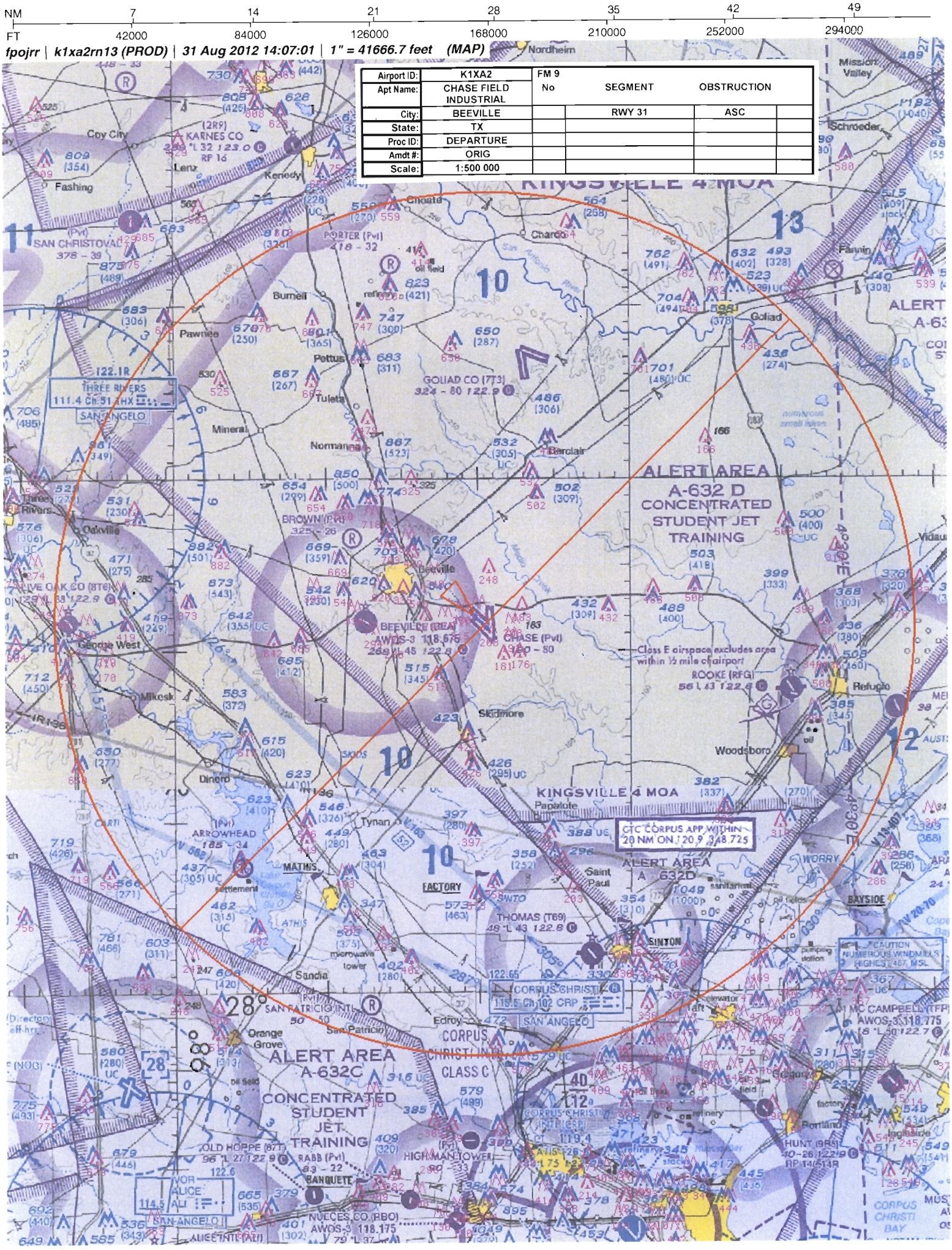
NM 7 14 21 28 35 42 49
FT 42000 84000 126000 168000 210000 252000 294000
fpojrr | k1xa2rn13 (PROD) | 31 Aug 2012 14:07:01 | 1" = 41666.7 feet (MAP)
Airport ID: K1XA2
Apt Name: CHASE FIELD INDUSTRIAL
City: BEEVILLE
State: TX
Proc ID: DEPARTURE
Amdt #: ORIG
Scale: 1:500 000
FM 9
No SEGMENT OBSTRUCTION
RWY 31 ASC
ALERT AREA A-632 D CONCENTRATED STUDENT JET TRAINING
KINGSVILLE 4 MOA
ALERT AREA A-632C CONCENTRATED STUDENT JET TRAINING
CLASS C
Class E airspace excludes area within ½ mile of airport
CTC CORPUS APP WITHIN 20 NM ON 120.9 348.725
CAUTION NUMEROUS WINDMILLS HIGHEST 487' MSL
BEEVILLE (BEA) AWOS-3 118.675
CHASE (Pvt)
ROOKE (RFG)
THREE RIVERS 111.4 Ch 51 HX
SAN ANGELO
CORPUS CHRISTI 119.5 Ch 102 CRP
SAN ANGELO
NUECES CO (RBO) AWOS-3 118.175
SAN ANGELO
ALICE INTL (ALI)
SAN CHRISTOVAL
KARNES CO
GOLIAD CO (T73)
PORTER (Pvt)
BROWN (Pvt)
ARROWHEAD
THOMAS (T69)
SAN PATRICIO INTL
OLD HOPPE (67T)
RABB (Pvt)
SANQUETE
HIGH MAN TOWER
MC CAMPBELL (TFP) AWOS-3 118.775
HUNT (9R5)
Nordheim
Mission Valley
Schroeder
Fannin
Goliad
Berclair
Beeville
Refugio
Woodsboro
Skidmore
Tynan
Papalote
Saint Paul
Sinton
Portland
Gregory
Aransas Pass
Ingleside
Odem
Edroy
Sandia
Orange Grove
San Patricio
Mathis
Factory
Worry
Bayside
Dinero
Mikeska
Oakville
Three Rivers
George West
Live Oak Co (BTE)
Fashing
Coy City
Lenz
Kenedy
Karnes City
Runge
Choate
Charco
Pawnee
Burnell
Pettus
Tuleta
Mineral
Normanna
Skins
Arrowhead
Settlement
Microwave Tower
Oil Field
Refinery
Pumping Station
Windmill
Factory
Sanitarium
Oil Tanks
Corpus Christi Int'l (CRP)
Corpus Christi Bay

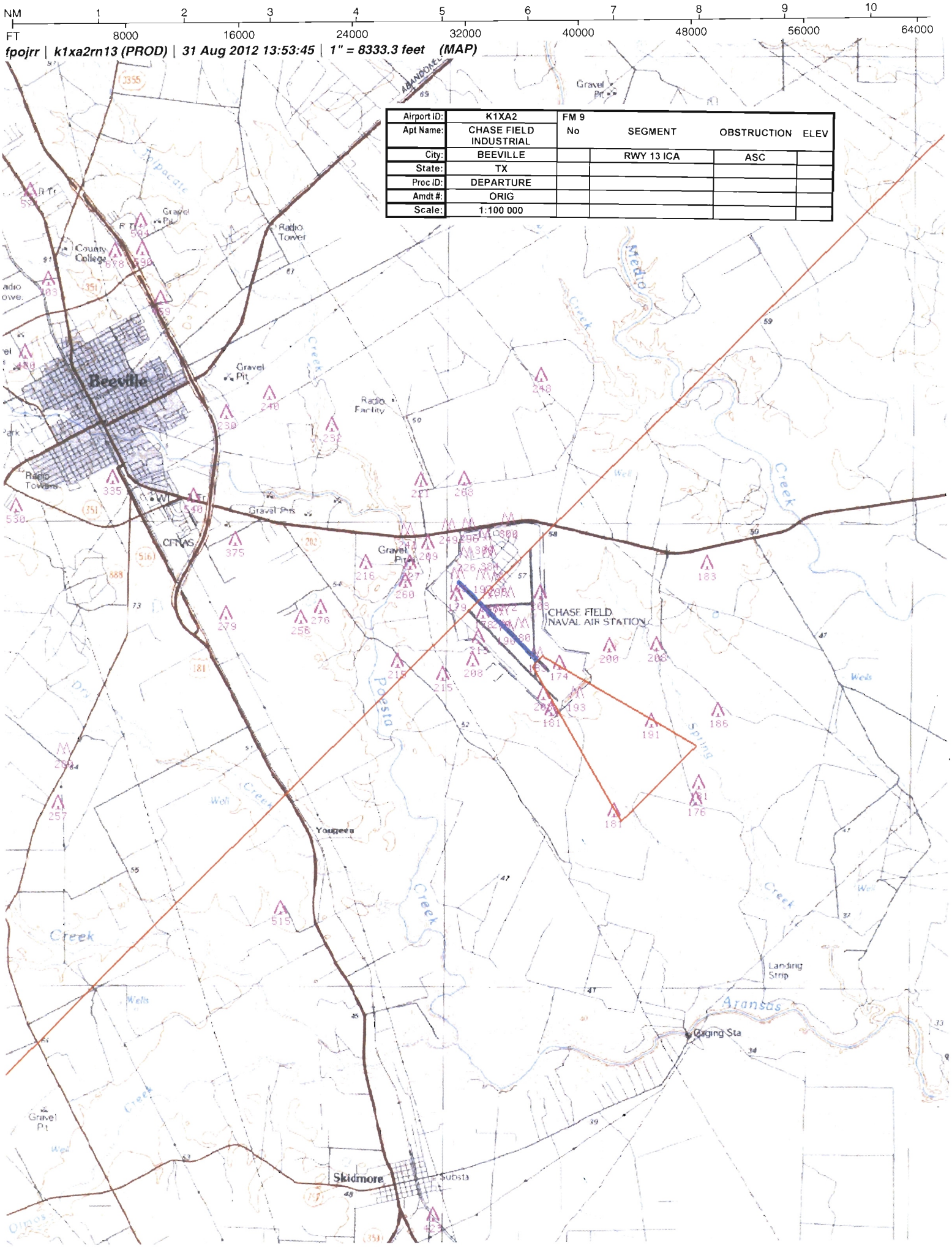

Airport ID:	K1XA2	FM 9			
Apt Name:	CHASE FIELD INDUSTRIAL	No	SEGMENT	OBSTRUCTION	ELEV
City:	BEEVILLE		RWY 13 ICA	ASC	
State:	TX				
Proc ID:	DEPARTURE				
Amdt #:	ORIG				
Scale:	1:100 000				

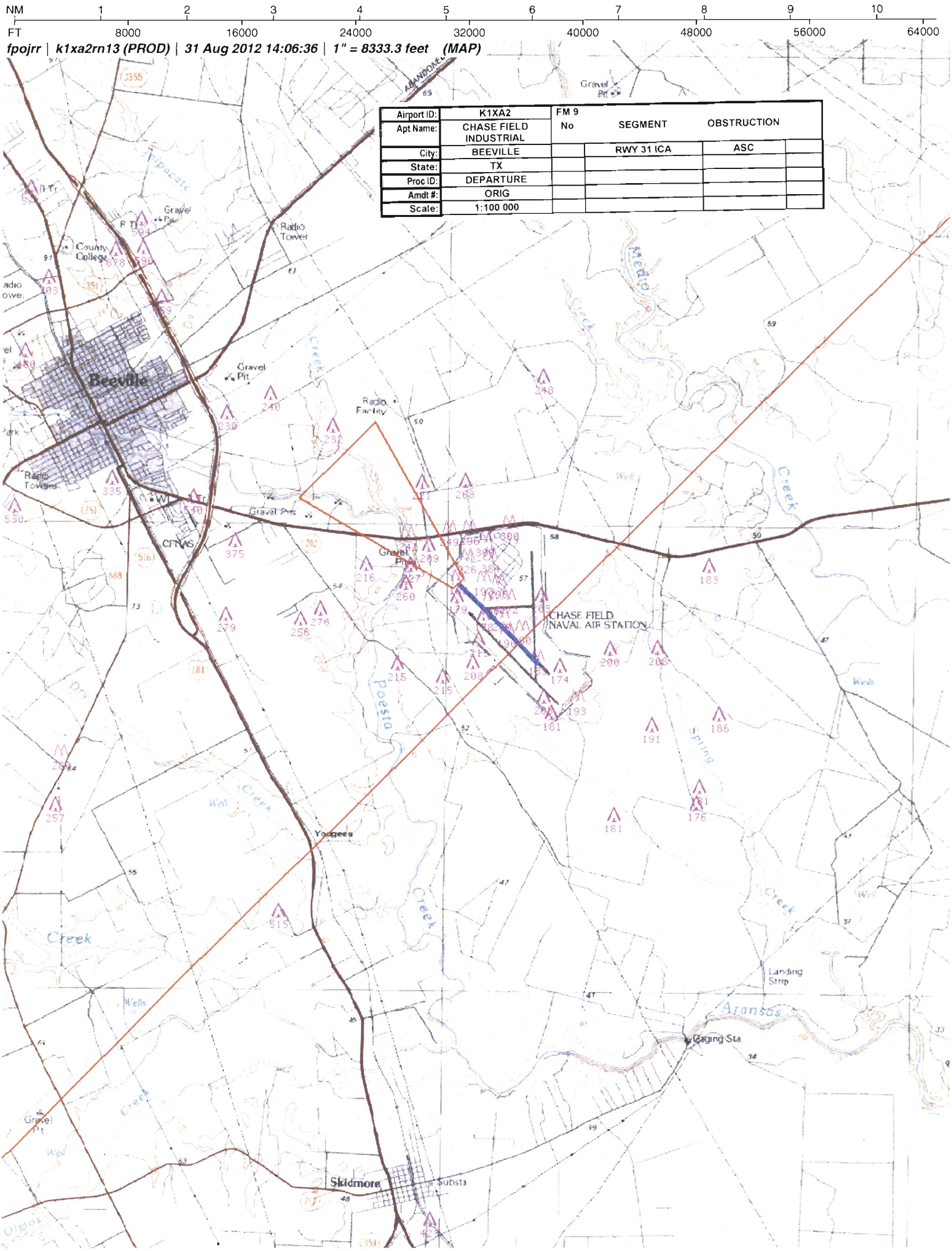
NM 1 2 3 4 5 6 7 8 9 10
FT 8000 16000 24000 32000 40000 48000 56000 64000
fpojrr | k1xa2rn13 (PROD) | 31 Aug 2012 14:06:36 | 1" = 8333.3 feet (MAP)
Airport ID: K1XA2
Apt Name: CHASE FIELD INDUSTRIAL
City: BEEVILLE
State: TX
Proc ID: DEPARTURE
Amdt #: ORIG
Scale: 1:100 000
FM 9
No SEGMENT OBSTRUCTION
RWY 31 ICA ASC
Beeville
County College
Radio Tower
Gravel Pit
Radio Facility
Radio Towers
CFNAS
CHASE FIELD NAVAL AIR STATION
Poesta Creek
Yougeen
Landing Strip
Aransas
Gaging Sta
Skidmore
Substa