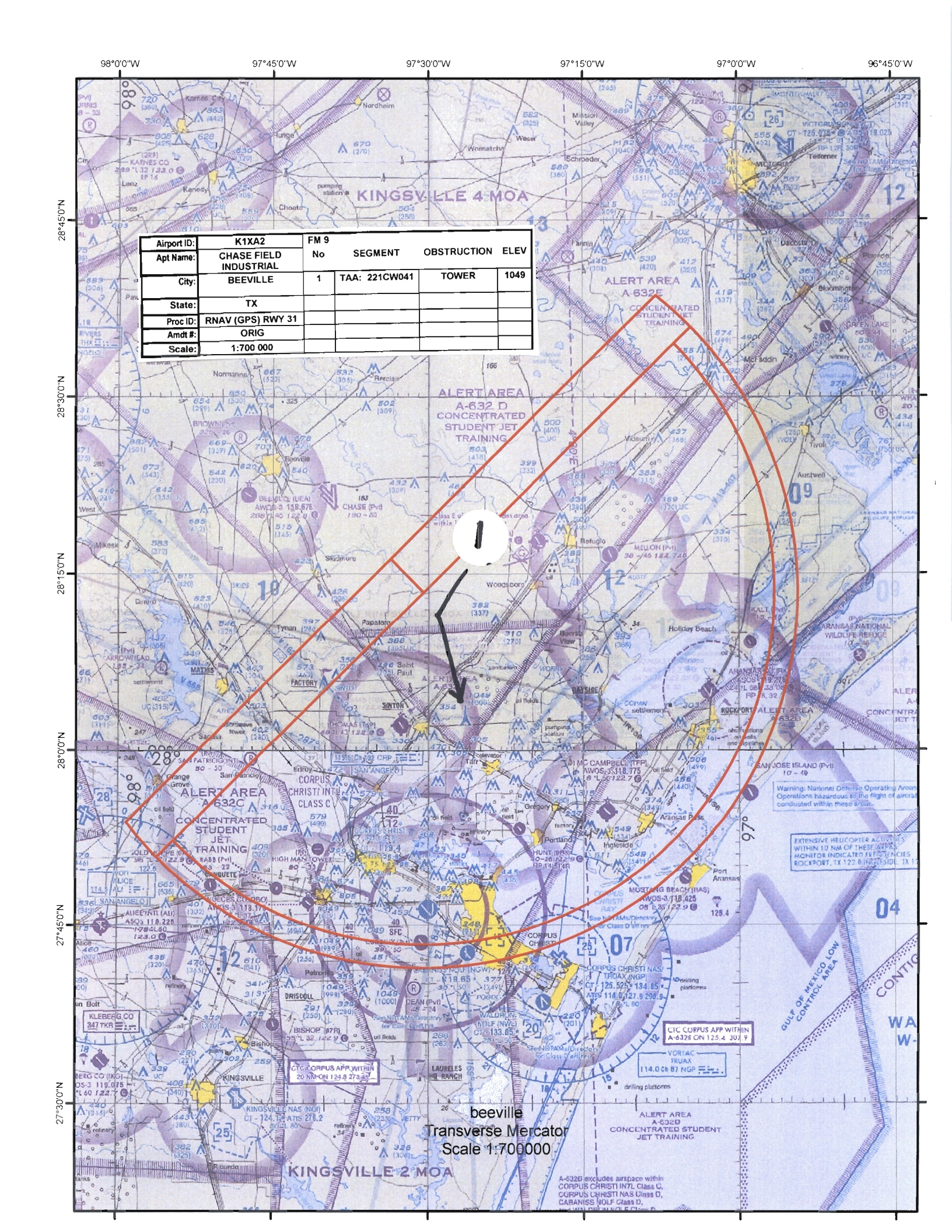

Airport ID:	K1XA2	FM 9			
Apt Name:	CHASE FIELD INDUSTRIAL	No	SEGMENT	OBSTRUCTION	ELEV
City:	BEEVILLE	1	TAA: 221CW041	TOWER	1049
State:	TX				
Proc ID:	RNAV (GPS) RWY 31				
Amdt #:	ORIG				
Scale:	1:700 000				

beeville
Transverse Mercator
Scale 1:700000

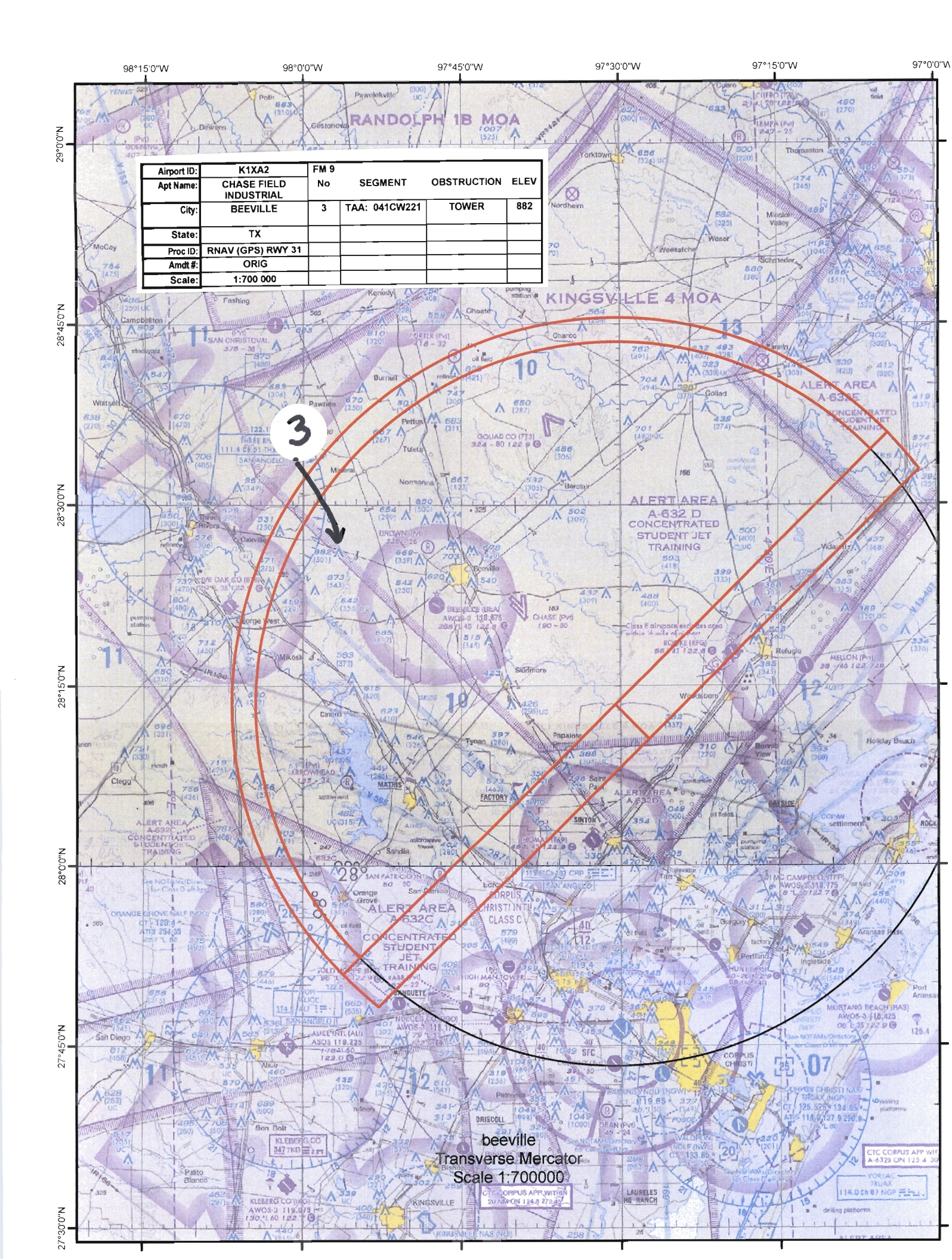

Airport ID:	K1XA2	FM 9			
Apt Name:	CHASE FIELD INDUSTRIAL	No	SEGMENT	OBSTRUCTION	ELEV
City:	BEEVILLE	3	TAA: 041CW221	TOWER	882
State:	TX				
Proc ID:	RNAV (GPS) RWY 31				
Amdt #:	ORIG				
Scale:	1:700 000				

fpojrr | k1xa2rn31 (PROD) | 17 Oct 2012 07:00:41 | 1" = 41666.7 feet (MAP)

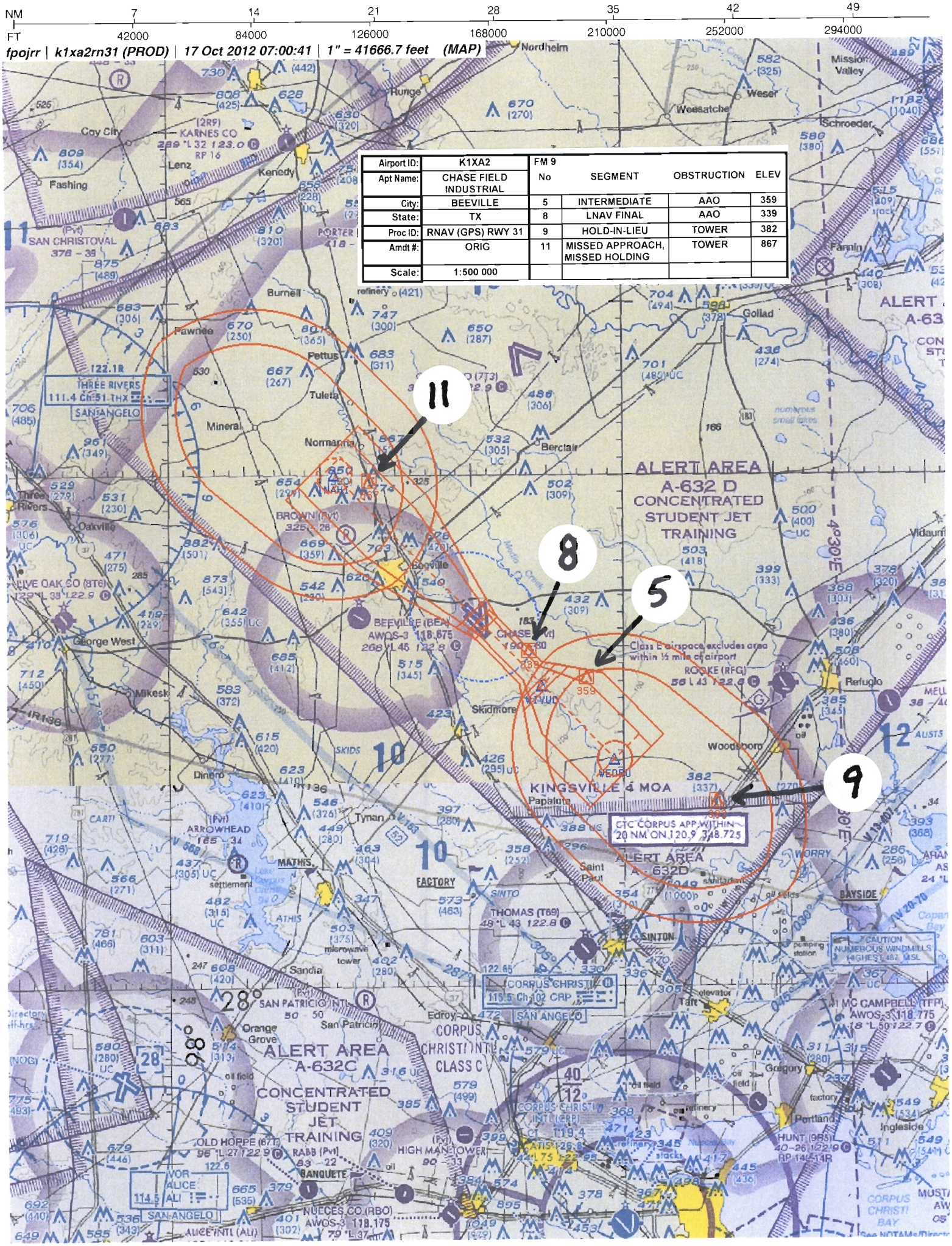

Airport ID:	K1XA2	FM 9			
Apt Name:	CHASE FIELD INDUSTRIAL	No	SEGMENT	OBSTRUCTION	ELEV
City:	BEEVILLE	5	INTERMEDIATE	AAO	359
State:	TX	8	LNAV FINAL	AAO	339
Proc ID:	RNAV (GPS) RWY 31	9	HOLD-IN-LIEU	TOWER	382
Amdt #:	ORIG	11	MISSED APPROACH, MISSED HOLDING	TOWER	867
Scale:	1:500 000				

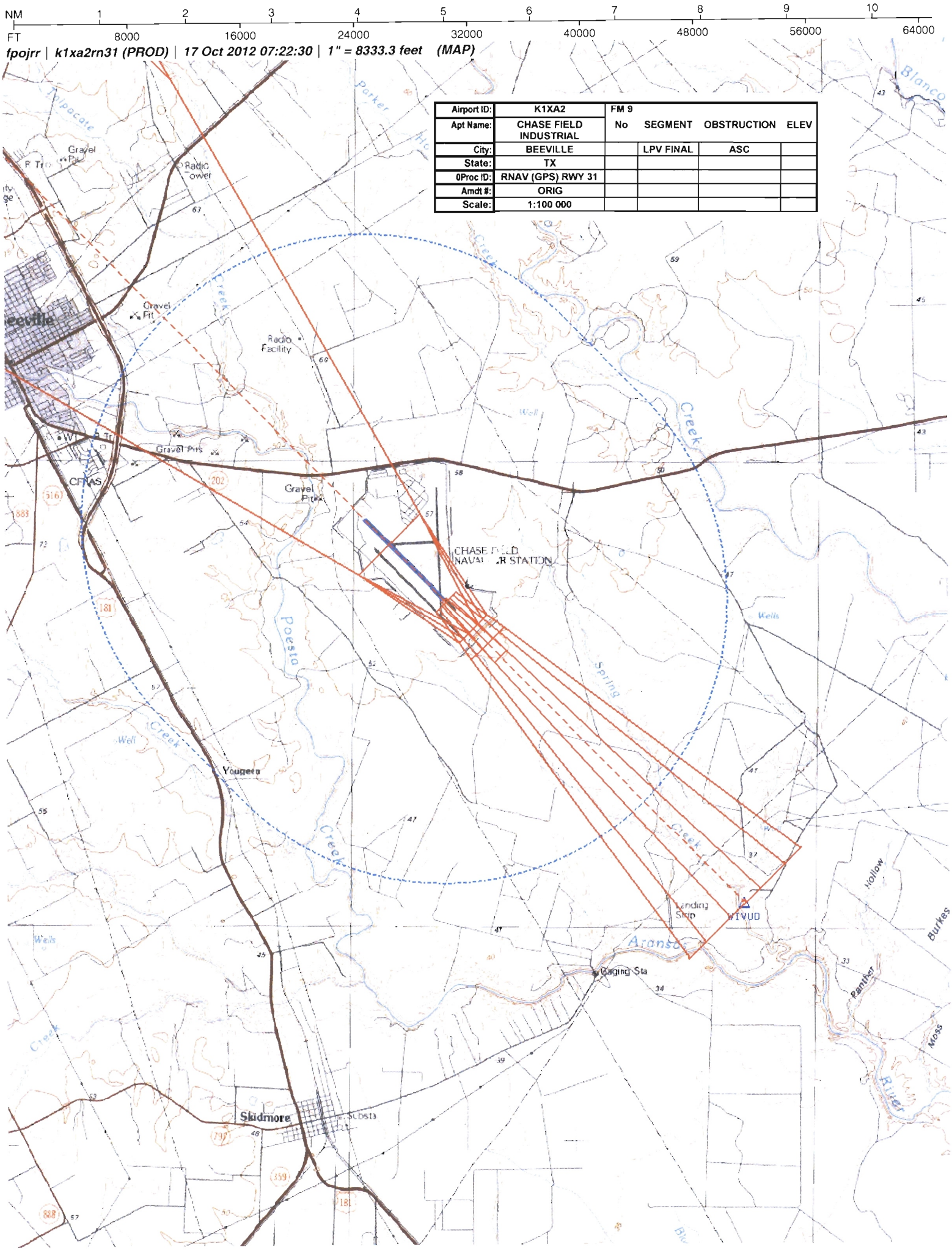
NM 1 2 3 4 5 6 7 8 9 10
FT 8000 16000 24000 32000 40000 48000 56000 64000
fpojrr | k1xa2rn31 (PROD) | 17 Oct 2012 07:22:30 | 1" = 8333.3 feet (MAP)
Airport ID: K1XA2
Apt Name: CHASE FIELD INDUSTRIAL
City: BEEVILLE
State: TX
0Proc ID: RNAV (GPS) RWY 31
Amdt #: ORIG
Scale: 1:100 000
FM 9
No SEGMENT OBSTRUCTION ELEV
LPV FINAL ASC
Beeville
Gravel Pit
Radio Tower
Radio Facility
Gravel Pits
CFNAS
CHASE FIELD NAVAL AIR STATION
Poesta Creek
Spring Creek
Yougeen
Landing Strip
WIVUD
Aransas
Gaging Sta
Skidmore
Blanco
Hollow
Burkes
Panther
Moss
River

NM 1 2 3 4 5 6 7 8 9 10

FT 8000 16000 24000 32000 40000 48000 56000 64000

fpojrr | k1xa2rn31 (PROD) | 17 Oct 2012 07:21:54 | 1" = 8333.3 feet (MAP)

Airport ID:	K1XA2	FM 9			
Apt Name:	CHASE FIELD INDUSTRIAL	No	DIVERSE DEPTXTURE	OBSTRUCTION	ELEV
City:	BEEVILLE	7	LNAV/VNAV FINAL	THLD	173
State:	TX				
Proc ID:	RNAV (GPS) RWY 31				
Amdt #:	ORIG				
Scale:	1:100 000				

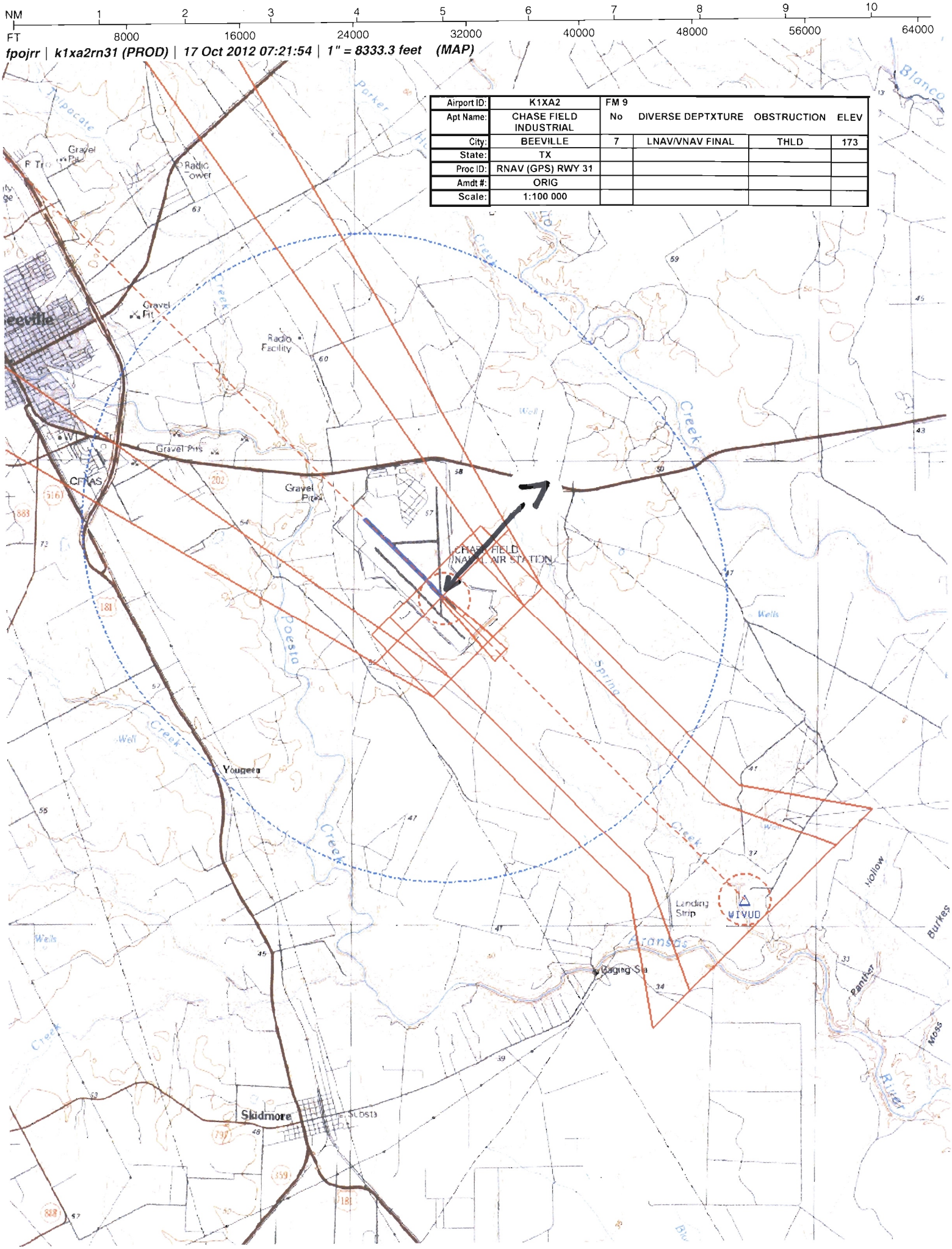

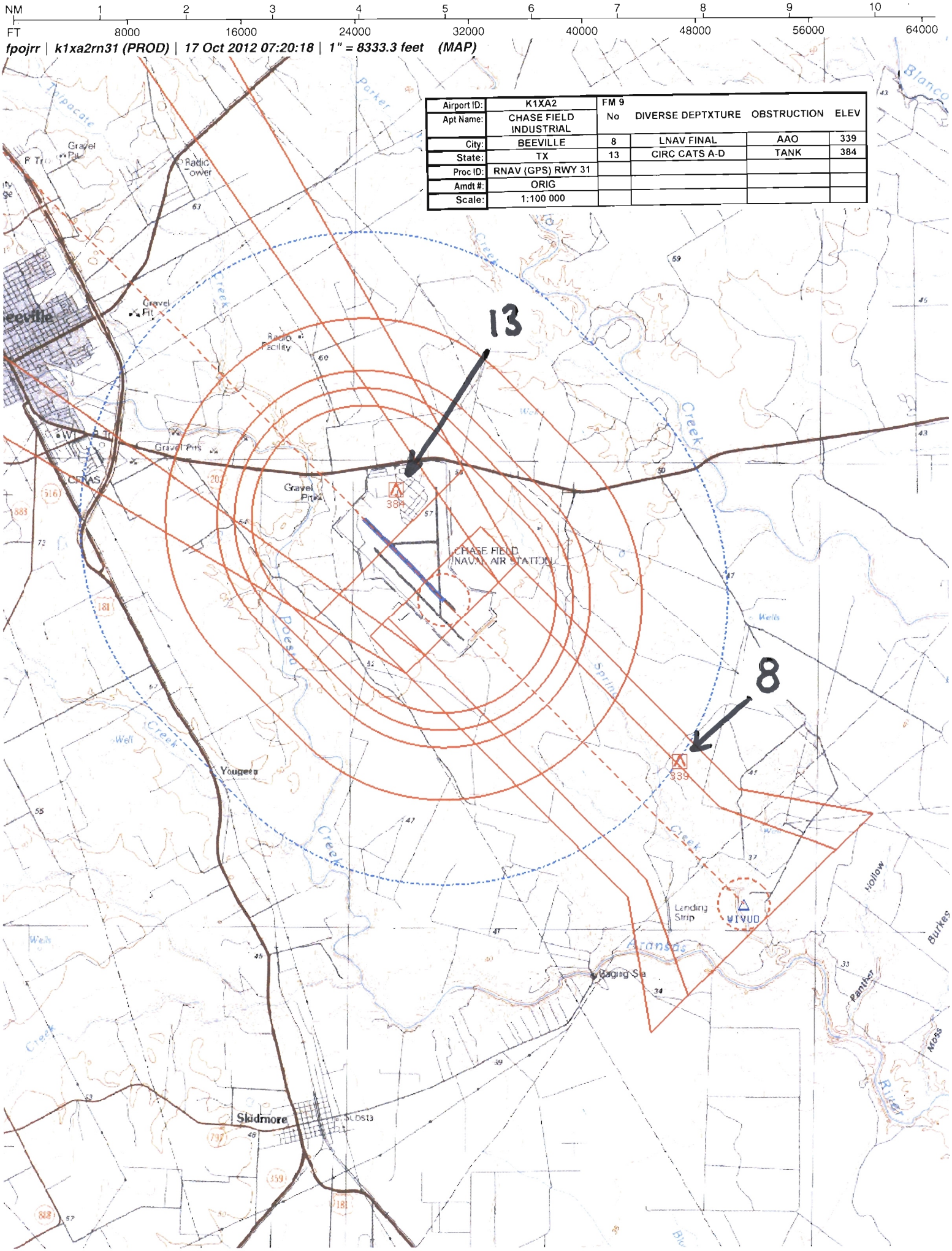

Airport ID:	K1XA2	FM 9			
Apt Name:	CHASE FIELD INDUSTRIAL	No	DIVERSE DEPTXTURE	OBSTRUCTION	ELEV
City:	BEEVILLE	8	LNAV FINAL	AAO	339
State:	TX	13	CIRC CATS A-D	TANK	384
Proc ID:	RNAV (GPS) RWY 31				
Amdt #:	ORIG				
Scale:	1:100 000				