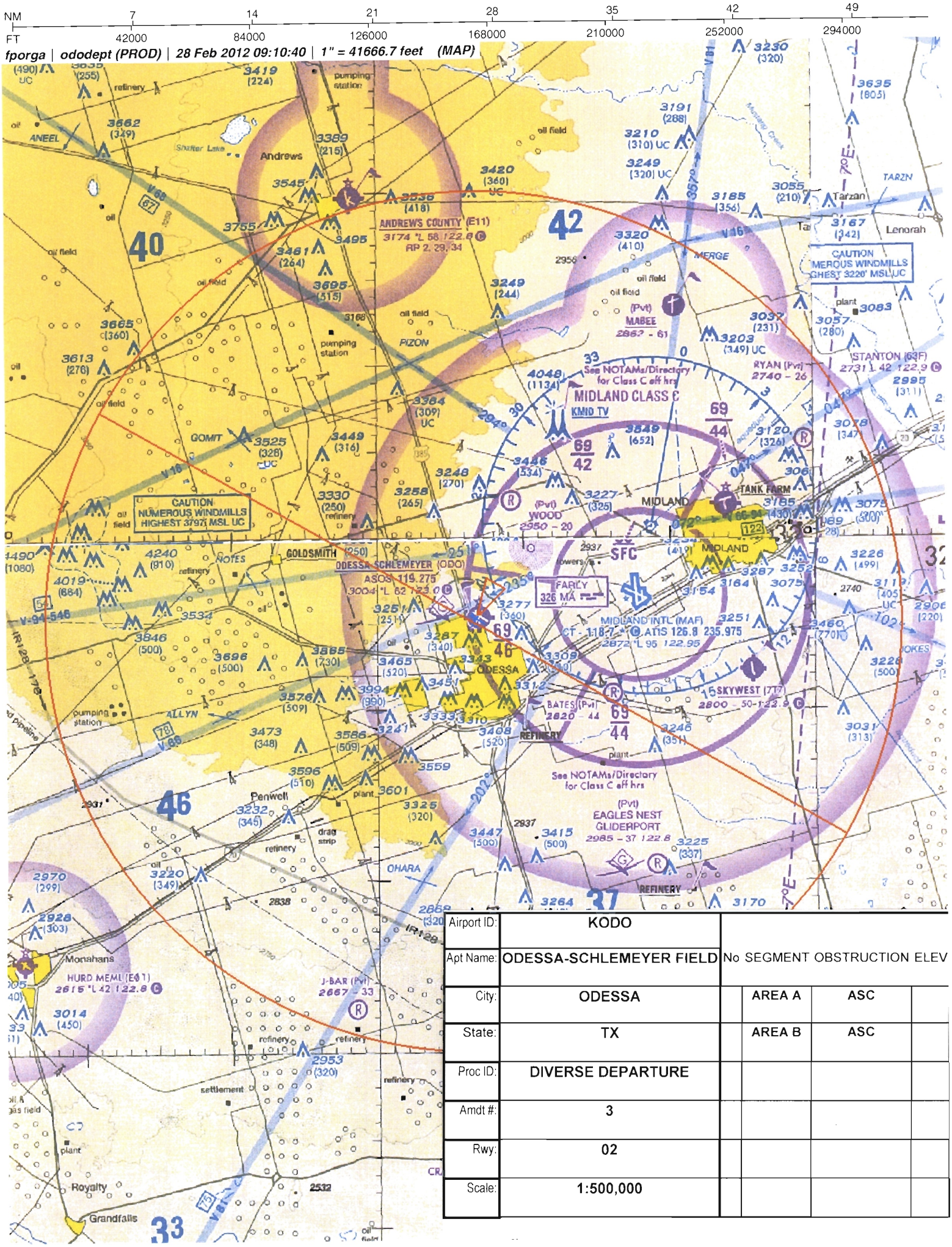

Airport ID:	KODO				
Apt Name:	ODESSA-SCHLEMEYER FIELD	No SEGMENT OBSTRUCTION ELEV			
City:	ODESSA		AREA A	ASC	
State:	TX		AREA B	ASC	
Proc ID:	DIVERSE DEPARTURE				
Amdt #:	3				
Rwy:	02				
Scale:	1:500,000				

NM 7 14 21 28 35 42 49

FT 42000 84000 126000 168000 210000 252000 294000

fporga | ododept (PROD) | 28 Feb 2012 09:16:20 | 1" = 41666.7 feet (MAP)

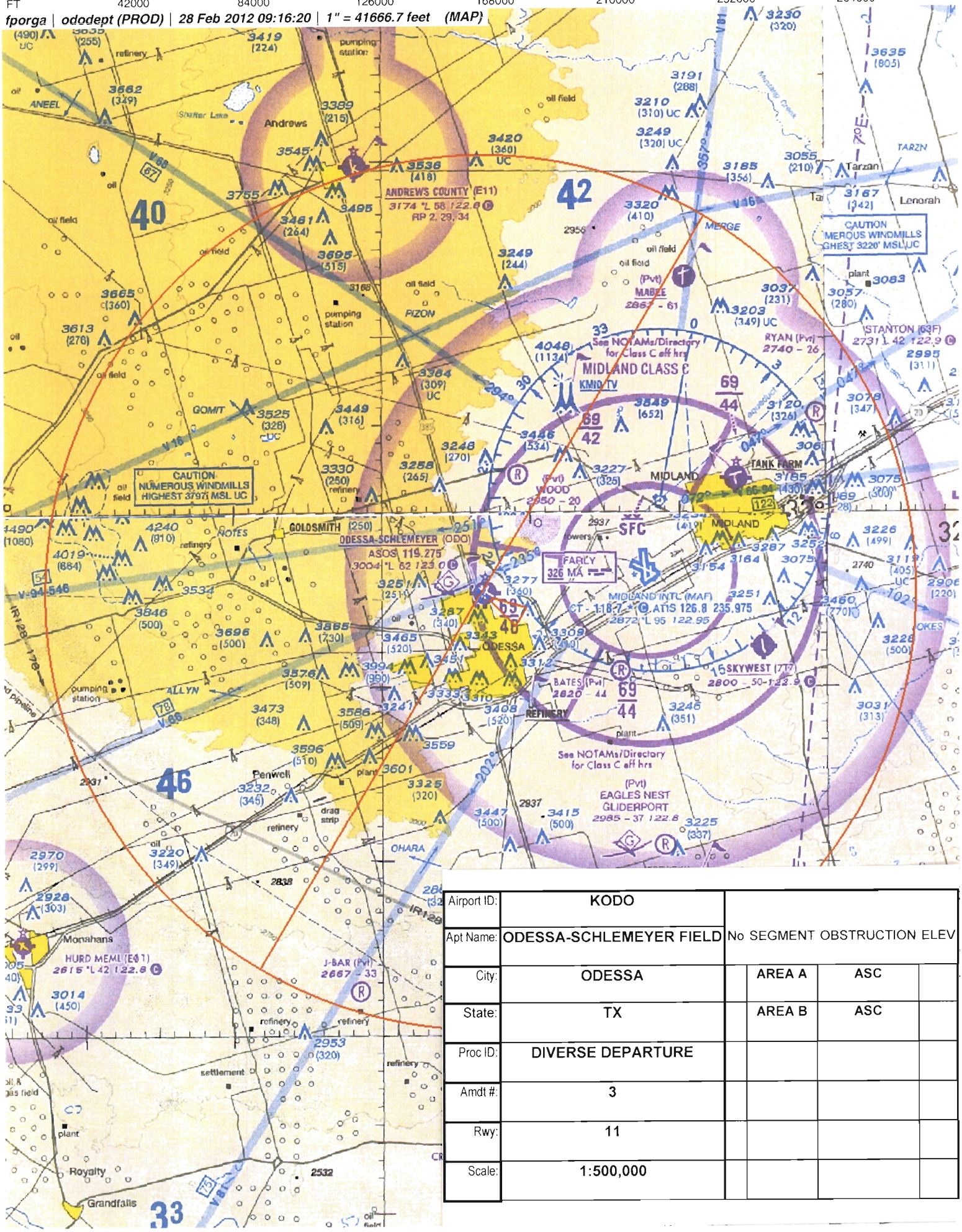

Airport ID:	KODO				
Apt Name:	ODESSA-SCHLEMEYER FIELD	No SEGMENT OBSTRUCTION ELEV			
City:	ODESSA		AREA A	ASC	
State:	TX		AREA B	ASC	
Proc ID:	DIVERSE DEPARTURE				
Amdt #:	3				
Rwy:	11				
Scale:	1:500,000				

fporga | ododept (PROD) | 28 Feb 2012 09:33:13 | 1" = 41666.7 feet (MAP)

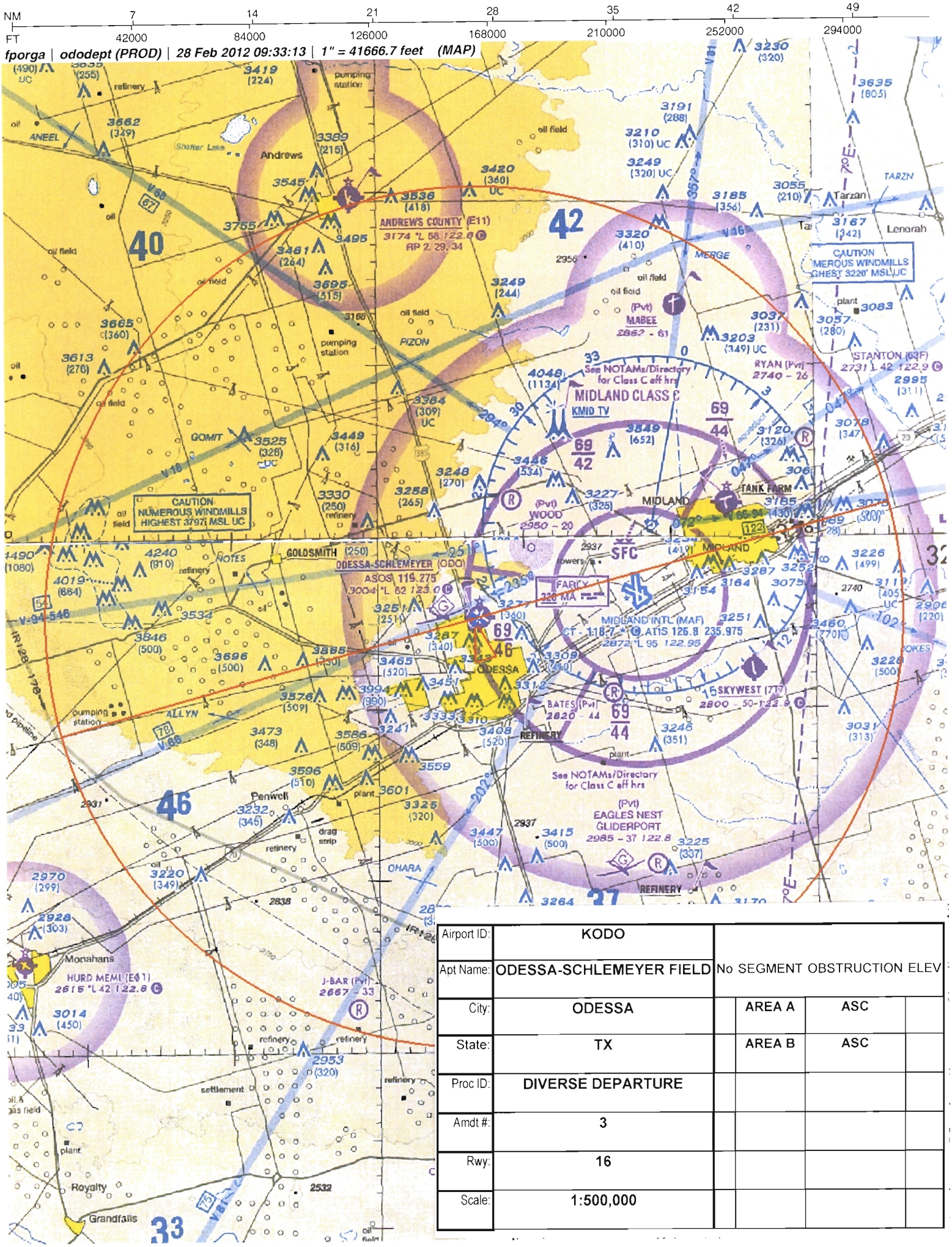

Airport ID:	KODO				
Apt Name:	ODESSA-SCHLEMEYER FIELD	No SEGMENT OBSTRUCTION ELEV			
City:	ODESSA		AREA A	ASC	
State:	TX		AREA B	ASC	
Proc ID:	DIVERSE DEPARTURE				
Amdt #:	3				
Rwy:	16				
Scale:	1:500,000				

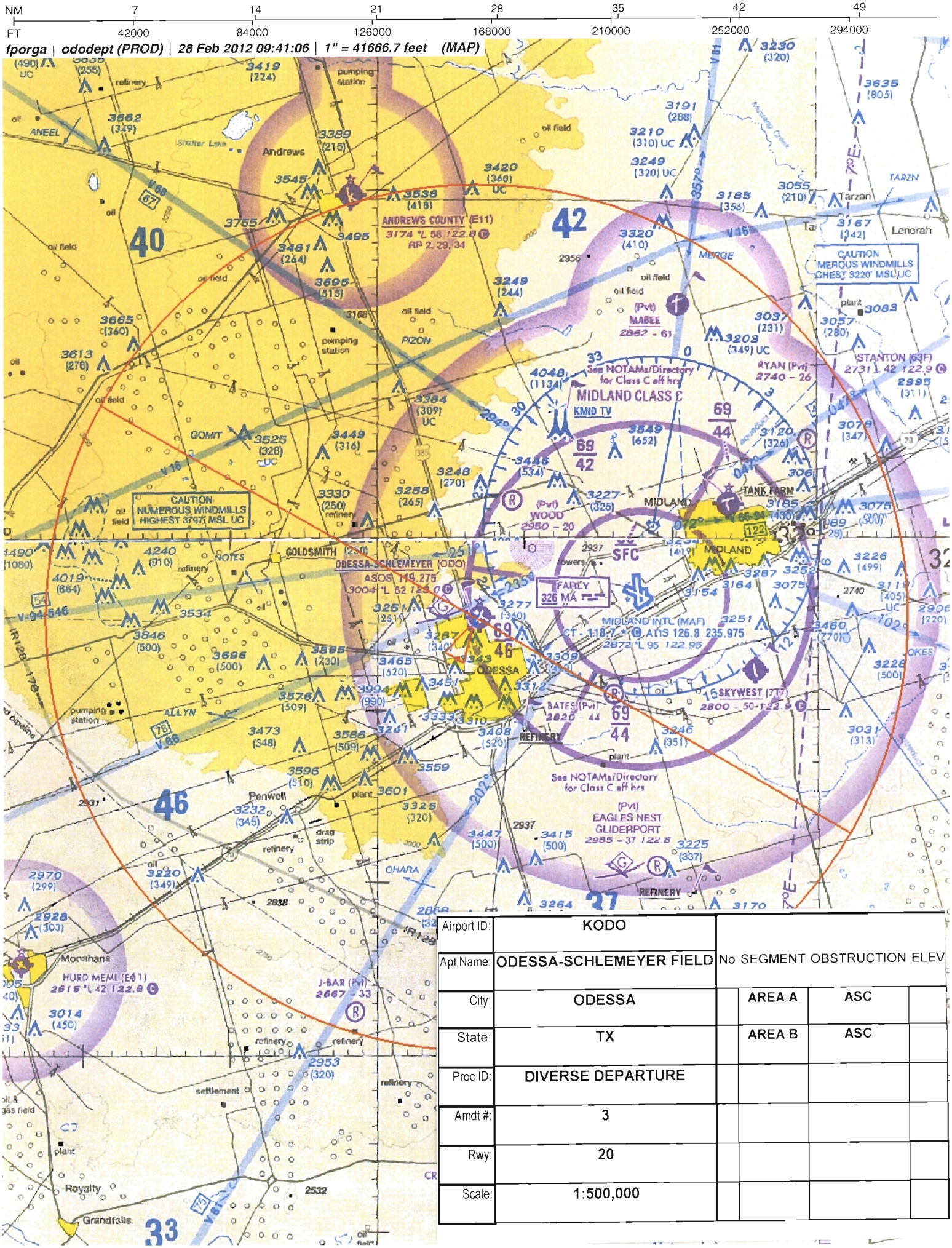

Airport ID:	KODO				
Apt Name:	ODESSA-SCHLEMEYER FIELD	No SEGMENT OBSTRUCTION ELEV			
City:	ODESSA		AREA A	ASC	
State:	TX		AREA B	ASC	
Proc ID:	DIVERSE DEPARTURE				
Amdt #:	3				
Rwy:	20				
Scale:	1:500,000				

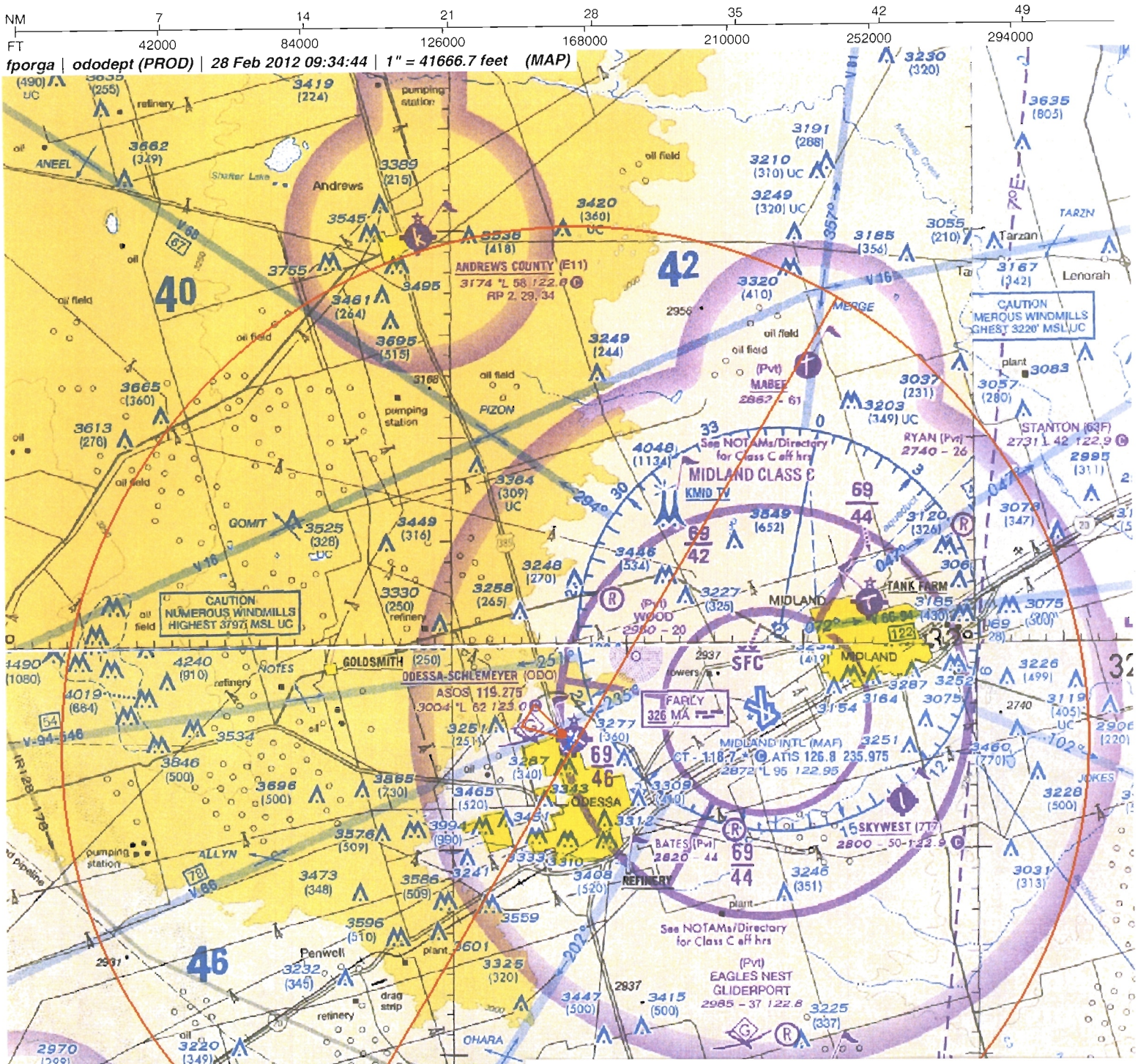

Airport ID:	KODO	No SEGMENT OBSTRUCTION ELEV			
Apt Name:	ODESSA-SCHLEMEYER FIELD				
City:	ODESSA		AREA A	ASC	
State:	TX		AREA B	ASC	
Proc ID:	DIVERSE DEPARTURE				
Amdt #:	3				
Rwy:	29				
Scale:	1:500,000				

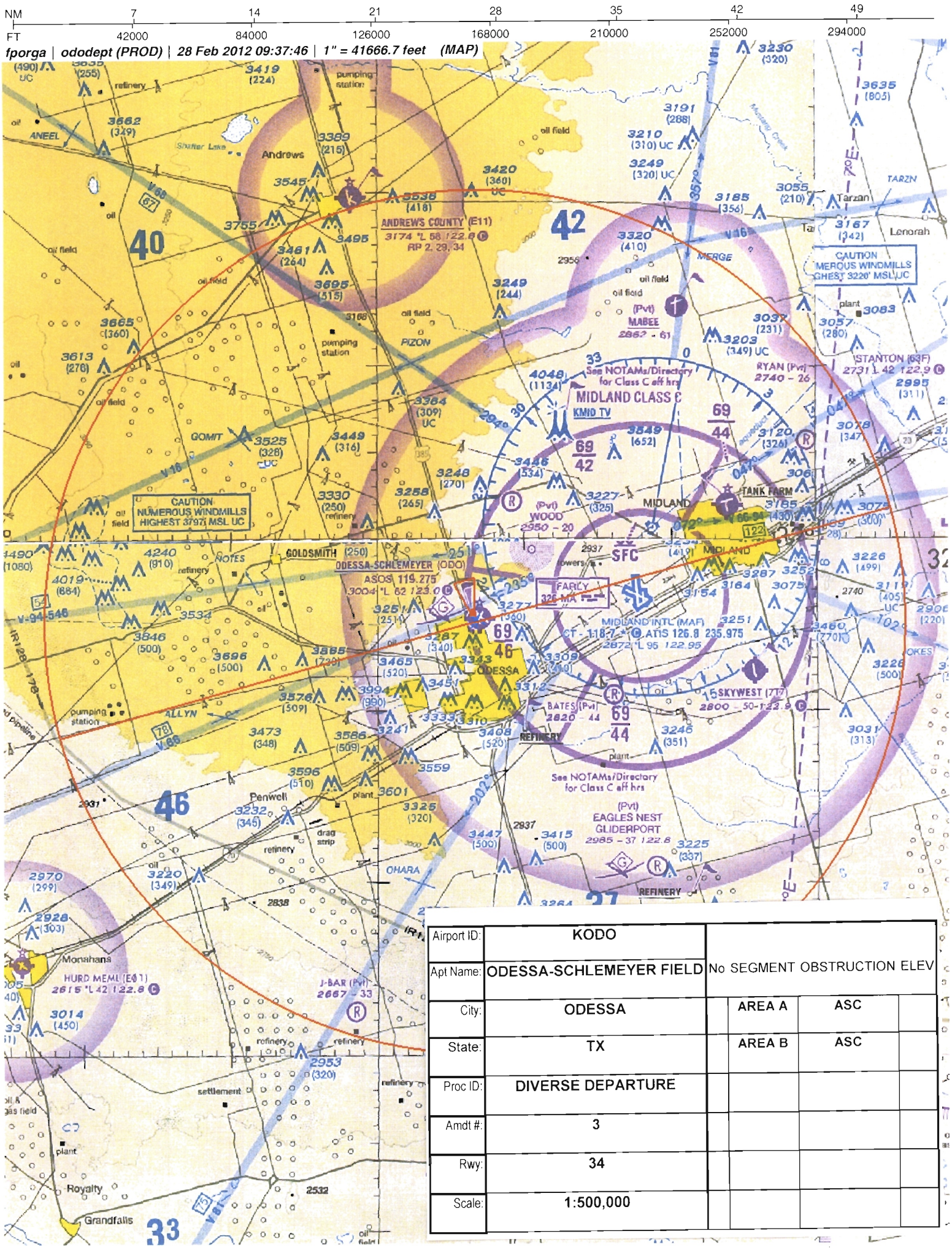

Airport ID:	KODO				
Apt Name:	ODESSA-SCHLEMEYER FIELD	No SEGMENT OBSTRUCTION ELEV			
City:	ODESSA		AREA A	ASC	
State:	TX		AREA B	ASC	
Proc ID:	DIVERSE DEPARTURE				
Amdt #:	3				
Rwy:	34				
Scale:	1:500,000				

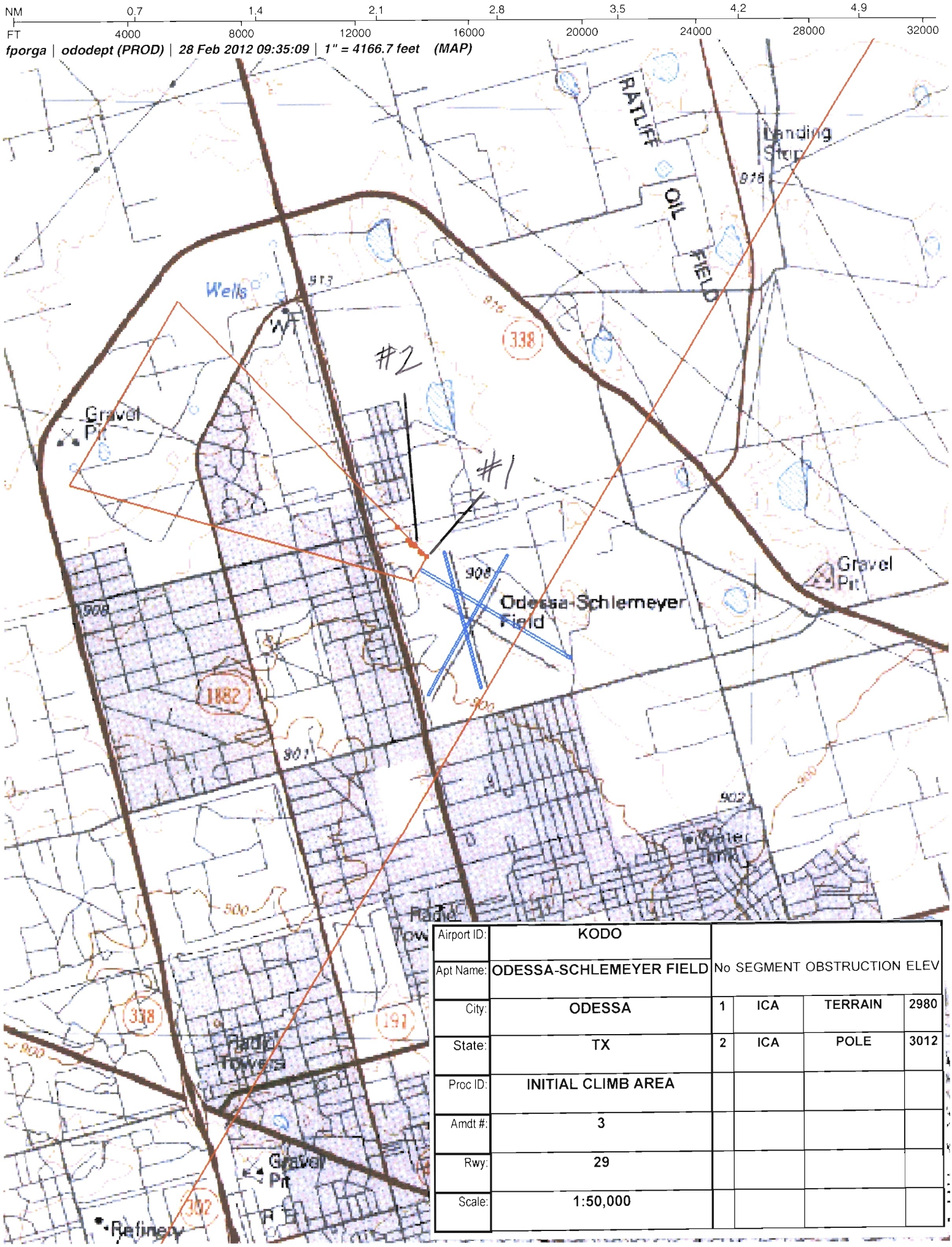

Airport ID:	KODO				
Apt Name:	ODESSA-SCHLEMEYER FIELD	No SEGMENT OBSTRUCTION ELEV			
City:	ODESSA	1	ICA	TERRAIN	2980
State:	TX	2	ICA	POLE	3012
Proc ID:	INITIAL CLIMB AREA				
Amdt #:	3				
Rwy:	29				
Scale:	1:50,000				

NM 0.7 1.4 2.1 2.8 3.5 4.2 4.9

FT 4000 8000 12000 16000 20000 24000 28000 32000

fporga | ododept (PROD) | 28 Feb 2012 09:43:30 | 1" = 4166.7 feet (MAP)

Airport ID:	KODO				
Apt Name:	ODESSA-SCHLEMEYER FIELD	No SEGMENT OBSTRUCTION ELEV			
City:	ODESSA	1	ICA	TOWER	3287
State:	TX				
Proc ID:	INITIAL CLIMB AREA				
Amdt #:	3				
Rwy:	20				
Scale:	1:50,000				

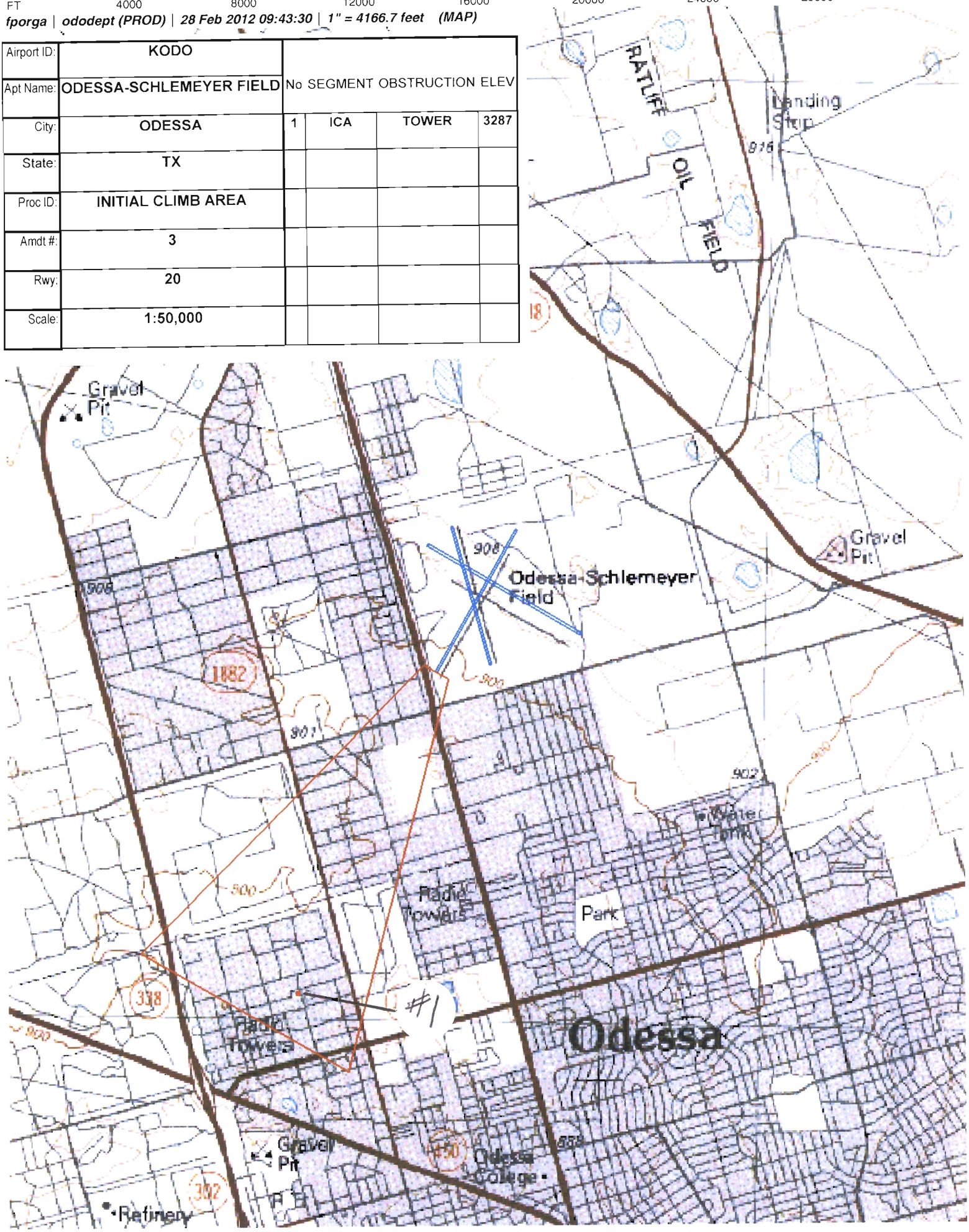

NM 0.7 1.4 2.1 2.8 3.5 4.2 4.9

FT 4000 8000 12000 16000 20000 24000 28000 32000

fporga | ododept (PROD) | 28 Feb 2012 09:33:36 | 1" = 4166.7 feet (MAP)

Airport ID:	KODO	No SEGMENT OBSTRUCTION ELEV			
Apt Name:	ODESSA-SCHLEMEYER FIELD				
City:	ODESSA		ICA	ASC	
State:	TX				
Proc ID:	INITIAL CLIMB AREA				
Amdt #:	3				
Rwy:	16				
Scale:	1:50,000				

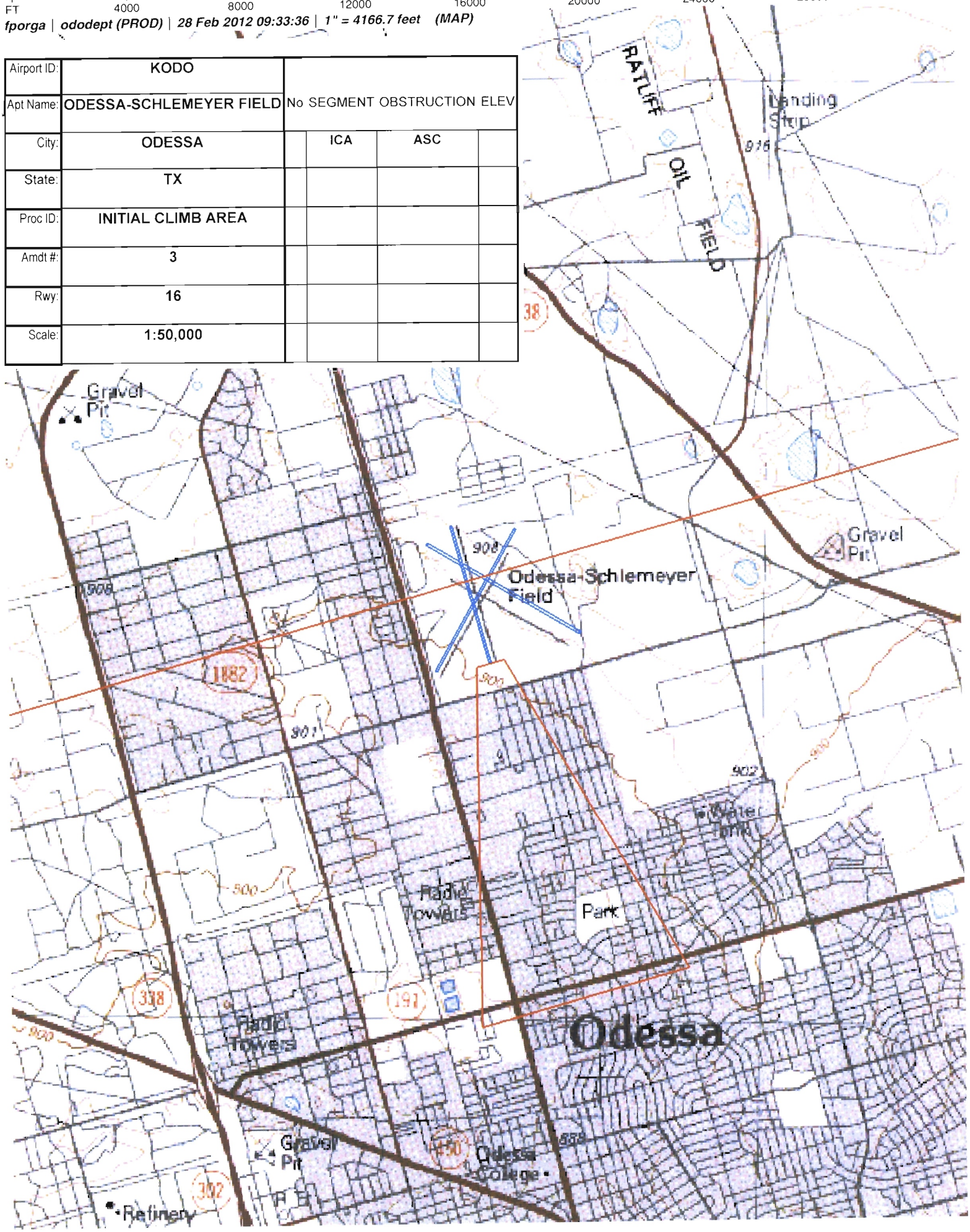

NM 0.7 1.4 2.1 2.8 3.5 4.2 4.9

FT 4000 8000 12000 16000 20000 24000 28000 32000

fporga | ododept (PROD) | 28 Feb 2012 09:16:42 | 1" = 4166.7 feet (MAP)

Airport ID:	KODO	No SEGMENT OBSTRUCTION ELEV			
Apt Name:	ODESSA-SCHLEMEYER FIELD				
City:	ODESSA		ICA	ASC	
State:	TX				
Proc ID:	INITIAL CLIMB AREA				
Amdt #:	3				
Rwy:	11				
Scale:	1:50,000				

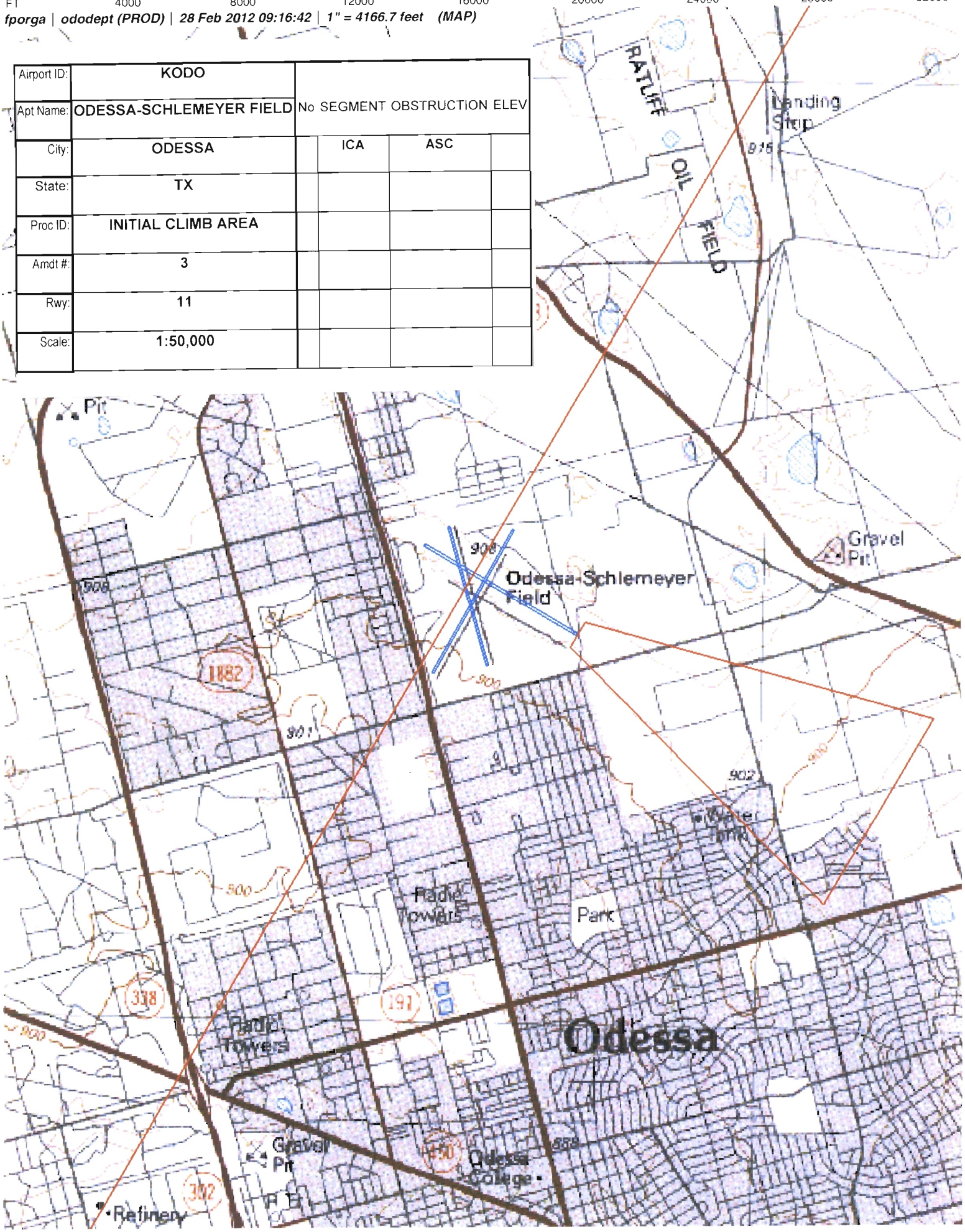

NM 0.7 1.4 2.1 2.8 3.5 4.2 4.9

FT 4000 8000 12000 16000 20000 24000 28000 32000

fporga | ododept (PROD) | 28 Feb 2012 09:12:54 | 1" = 4166.7 feet (MAP)

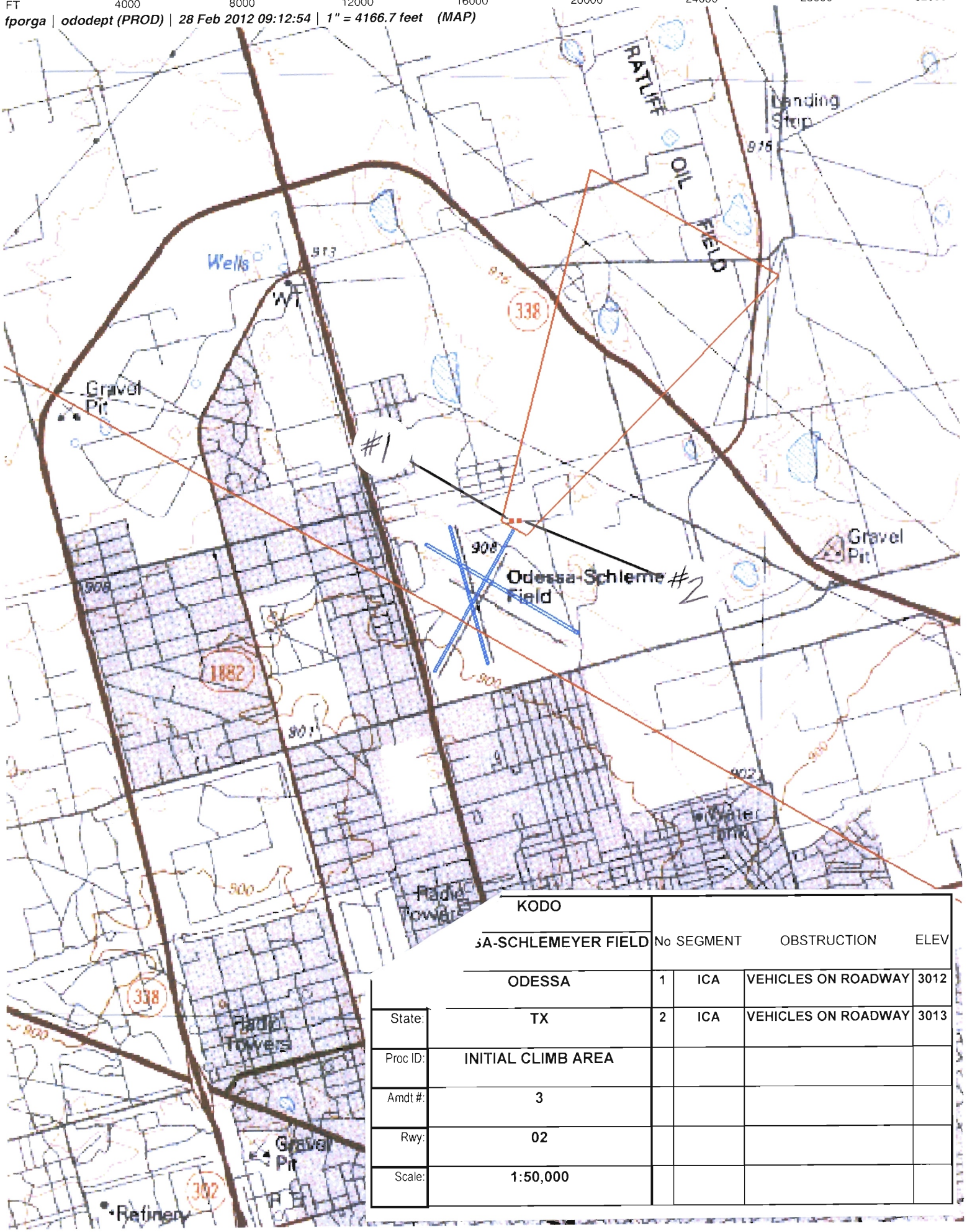

	KODO				
	SA-SCHLEMEYER FIELD	No	SEGMENT	OBSTRUCTION	ELEV
	ODESSA	1	ICA	VEHICLES ON ROADWAY	3012
State:	TX	2	ICA	VEHICLES ON ROADWAY	3013
Proc ID:	INITIAL CLIMB AREA				
Amdt #:	3				
Rwy:	02				
Scale:	1:50,000				

NM 0.3 0.6 0.9 1.2 1.5 1.8 2.1 2.4

FT 2000 4000 6000 8000 10000 12000 14000

fporga | ododept (PROD) | 28 Feb 2012 10:33:34 | 1" = 2000.0 feet (MAP)

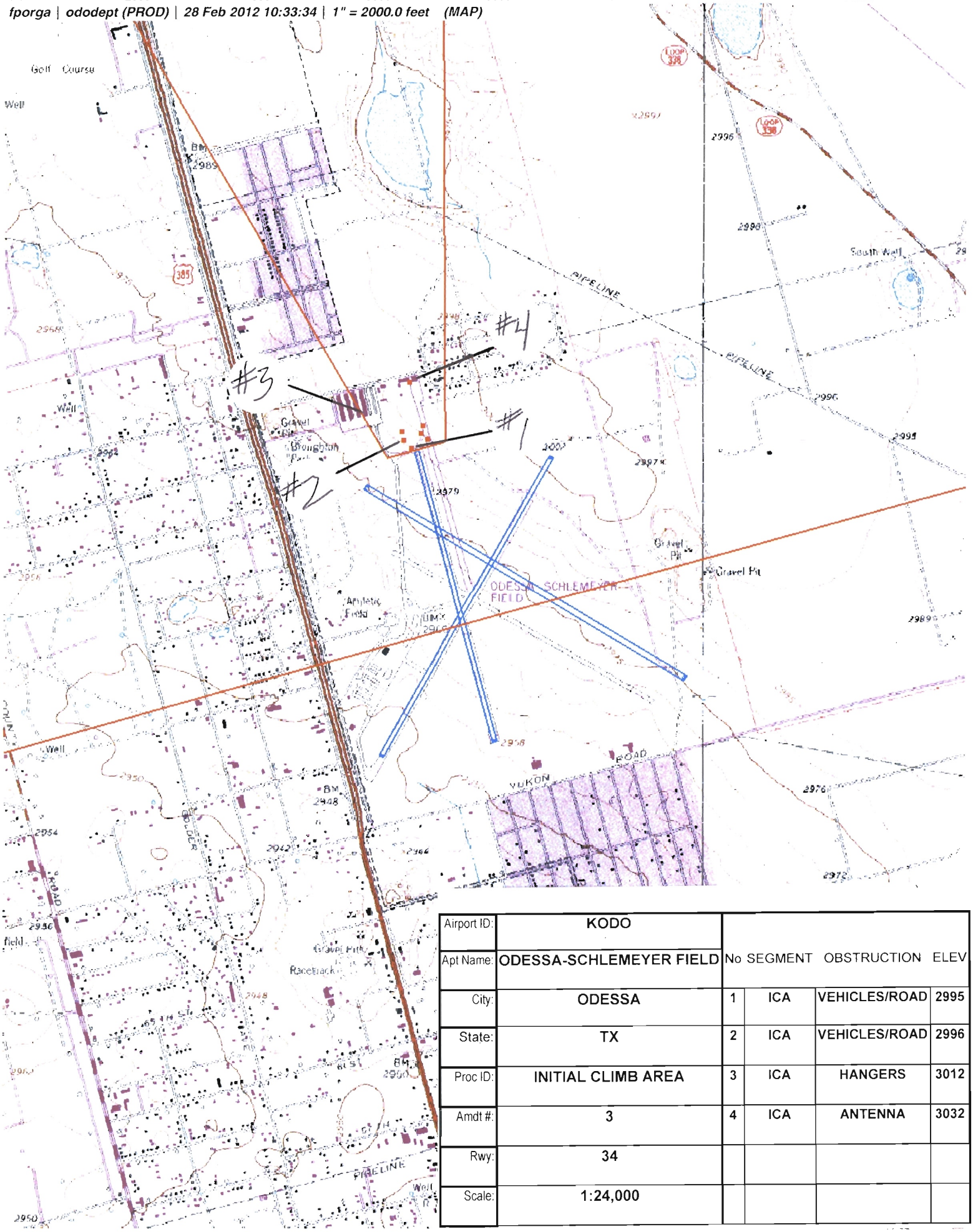

Airport ID:	KODO				
Apt Name:	ODESSA-SCHLEMEYER FIELD	No	SEGMENT	OBSTRUCTION	ELEV
City:	ODESSA	1	ICA	VEHICLES/ROAD	2995
State:	TX	2	ICA	VEHICLES/ROAD	2996
Proc ID:	INITIAL CLIMB AREA	3	ICA	HANGERS	3012
Amdt #:	3	4	ICA	ANTENNA	3032
Rwy:	34				
Scale:	1:24,000				