RNAV (RNP) RWY 19, Amdt 1 Flight Inspection Map

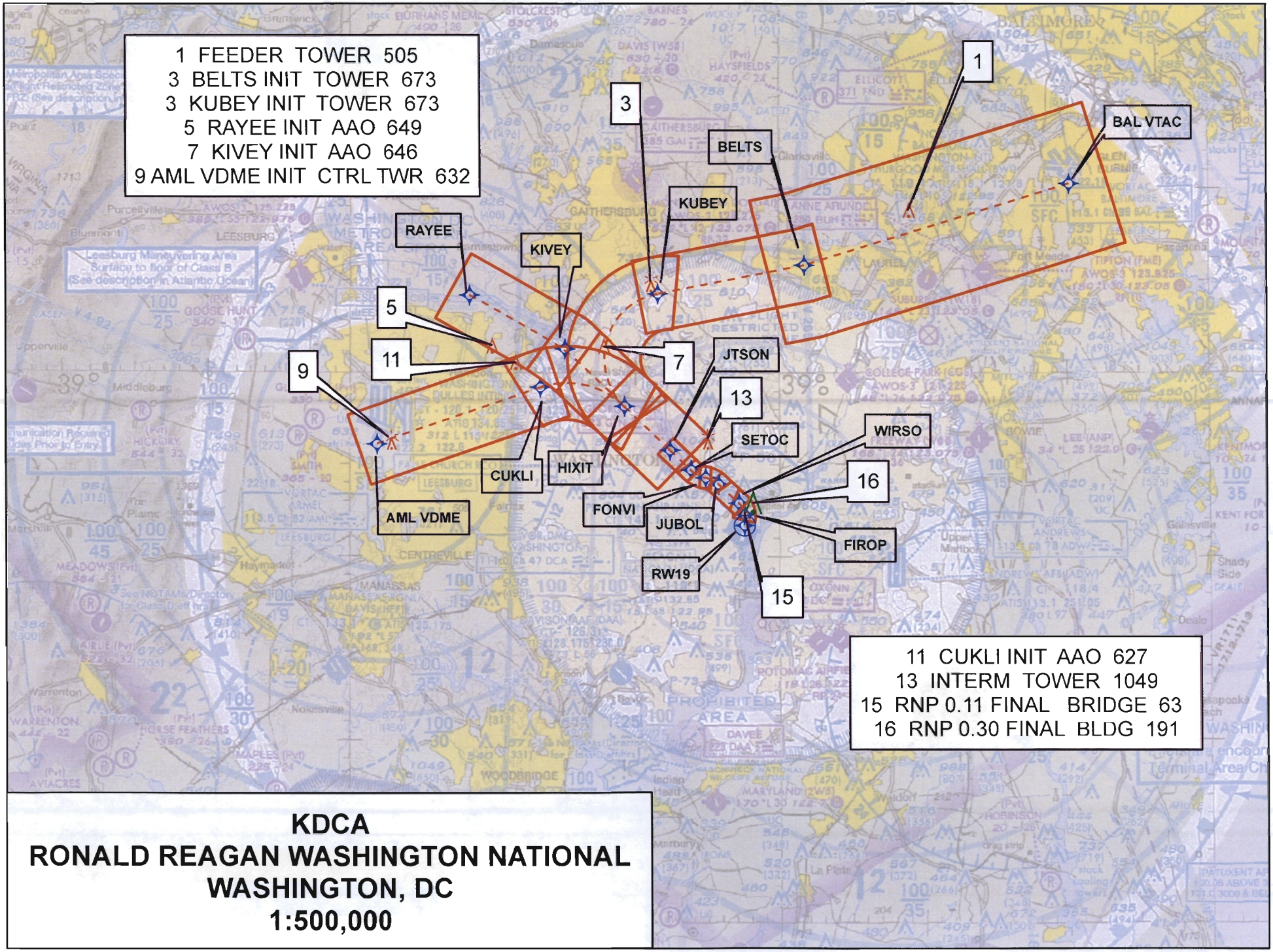

RNAV (RNP) RWY 19, Amdt 1 Flight Inspection Map

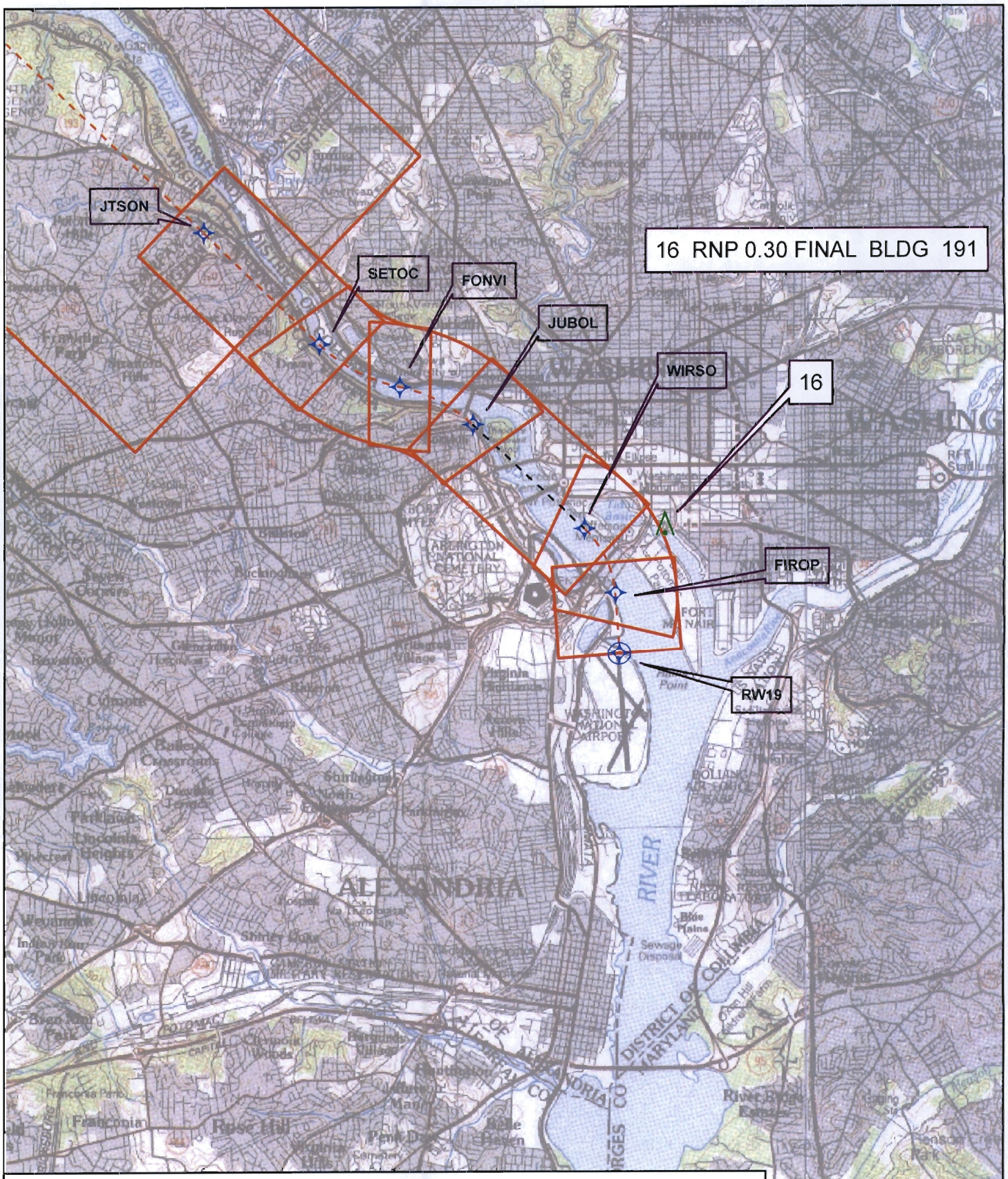

KDCA
RONALD REAGAN WASHINGTON NATIONAL
WASHINGTON, DC
1:100,000

RNAV (RNP) RWY 19, Amdt 1 Flight Inspection Map

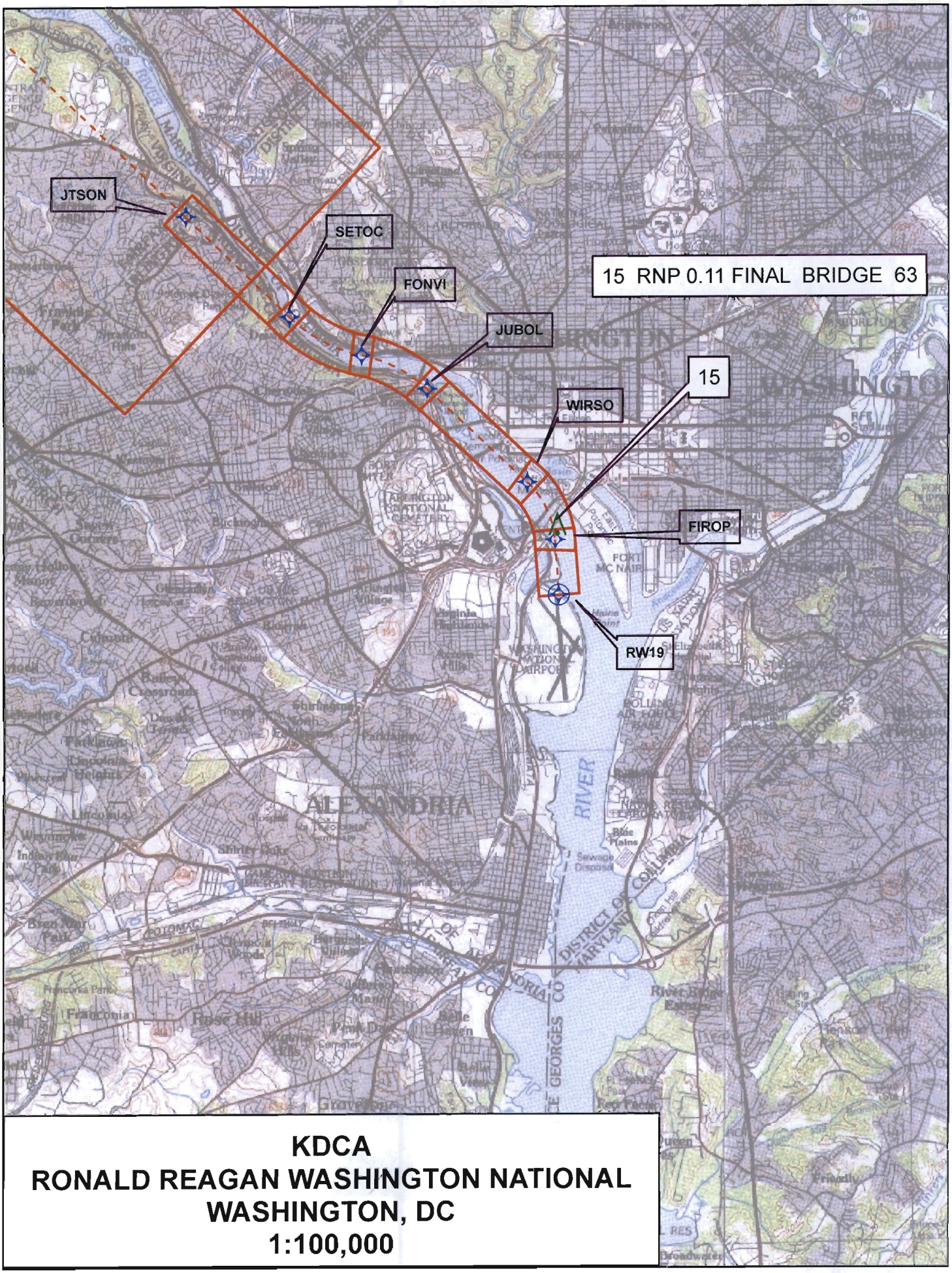

NM 7 14 21 28 35 42 49

FT 42000 84000 126000 168000 210000 252000 294000

fpokdd | dca (PROD) | 29 Aug 2012 09:05:43 | 1" = 41666.7 feet (MAP)

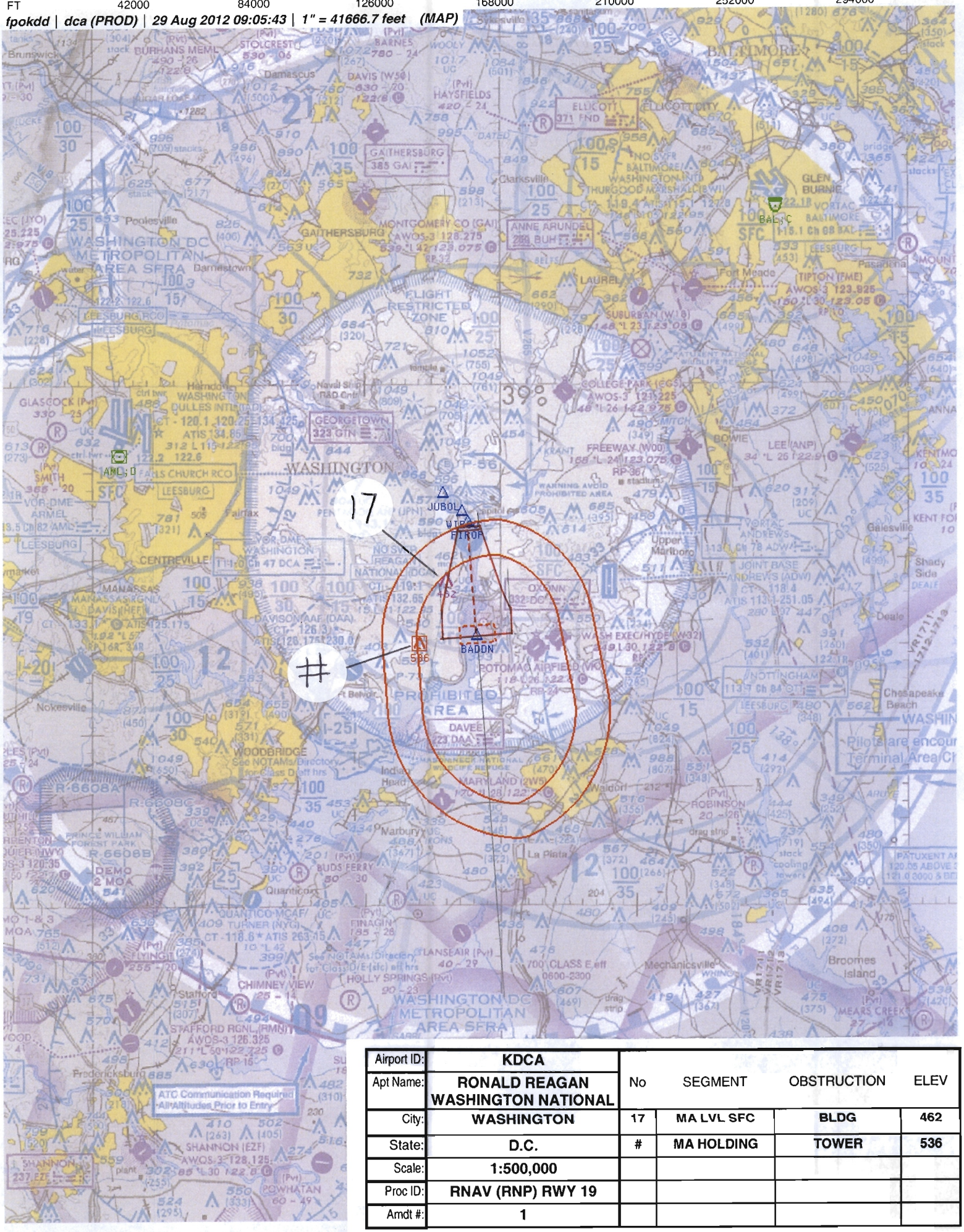

Airport ID:	KDCA	No	SEGMENT	OBSTRUCTION	ELEV
Apt Name:	RONALD REAGAN WASHINGTON NATIONAL				
City:	WASHINGTON	17	MA LVL SFC	BLDG	462
State:	D.C.	#	MA HOLDING	TOWER	536
Scale:	1:500,000				
Proc ID:	RNAV (RNP) RWY 19				
Amdt #:	1				

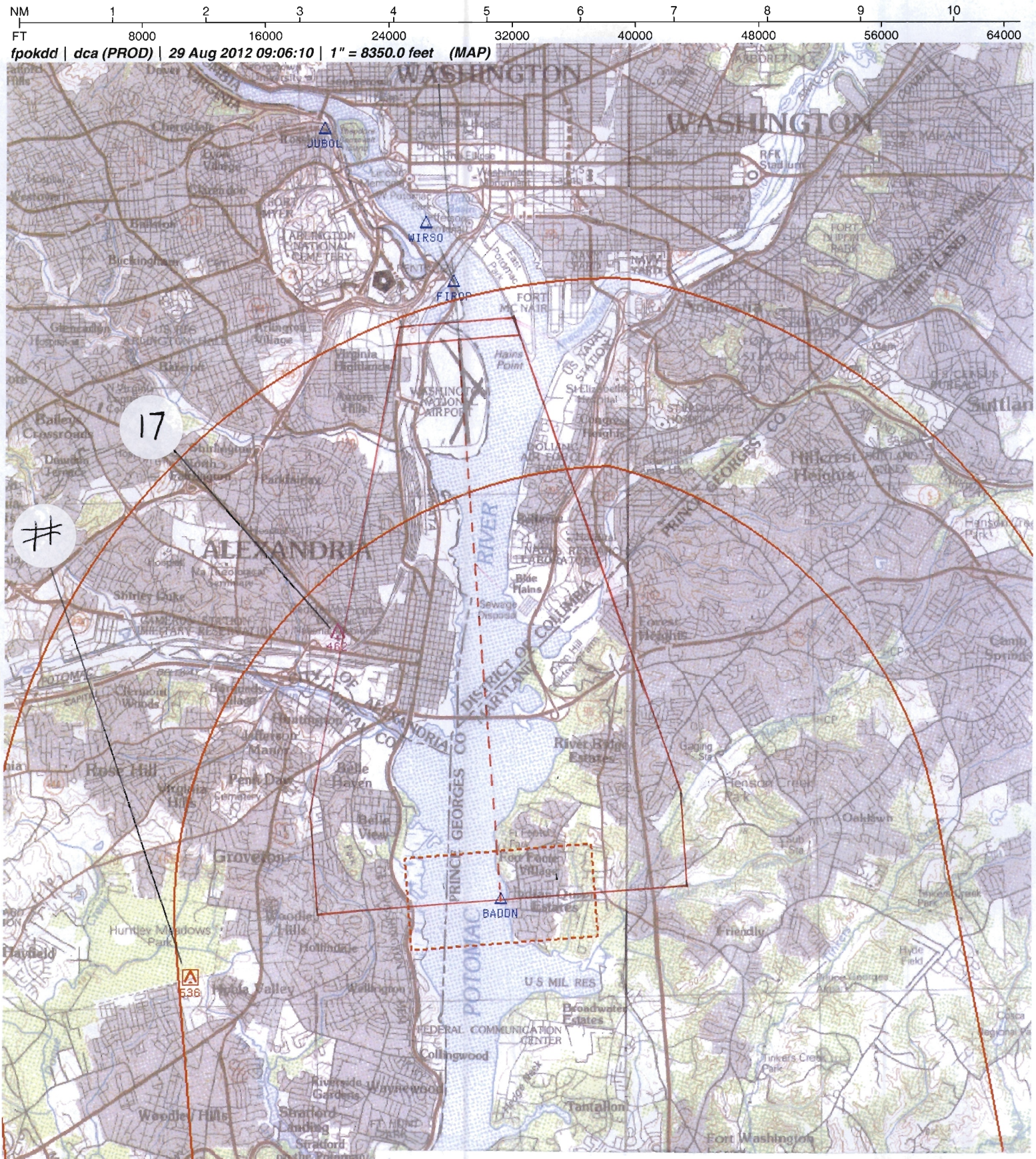

Airport ID:	KDCA	No	SEGMENT	OBSTRUCTION	ELEV
Apt Name:	RONALD REAGAN WASHINGTON NATIONAL				
City:	WASHINGTON	17	MA LVL SFC	BLDG	462
State:	D.C.	#	MA HOLDING	TOWER	536
Scale:	1:100,000				
Proc ID:	RNAV (RNP) RWY 19				
Amdt #:	1				