Flight Procedure Tracking Form	Action: FLIGHT CHECK	Task Type: TEXTUAL DP	Date Open: 02/13/2012	Task #: 2012021328300401001	Request #: 20120213283004
Procedure: SAGINOW COUNTY MI KHYX AMDT 8		Airport ID: KHYX	Airport: SAGINAW COUNTY H.W. BROWNE		Reimbursable #:
City: SAGINAW	ST: MI	GPS #:		Estimated Chart Date: 05/31/2012	FICO #:
Fac ID:	Fac. Type: Proc T	Specialist: STEVEN SZUKALA			

P3

Procedure Review

	Rec'd	Rel'd	Full Name	Comments
Lead:	02/13/2012	02/13/2012	STEVEN SZUKALA	
QA:	02/13/2012	02/13/2012	STEVEN SZUKALA	
Liaison:	02/13/2012		Terrell	

Procedure Comments:

Remark Type: INFORMATION

pkg 1 of 1

SAGINAW, MI SAGINAW COUNTY H.W. BROWNE (KHYX) TAKEOFF DEP/MINS, AMDT 8 ENROUTE-NO FC: 4.17.12 PUB: 5.31.12

ATTACHED FORMS: 8260-15A.

CONTACT: JILL OLSON, AJV-353 LEAD, 405.954.9568:

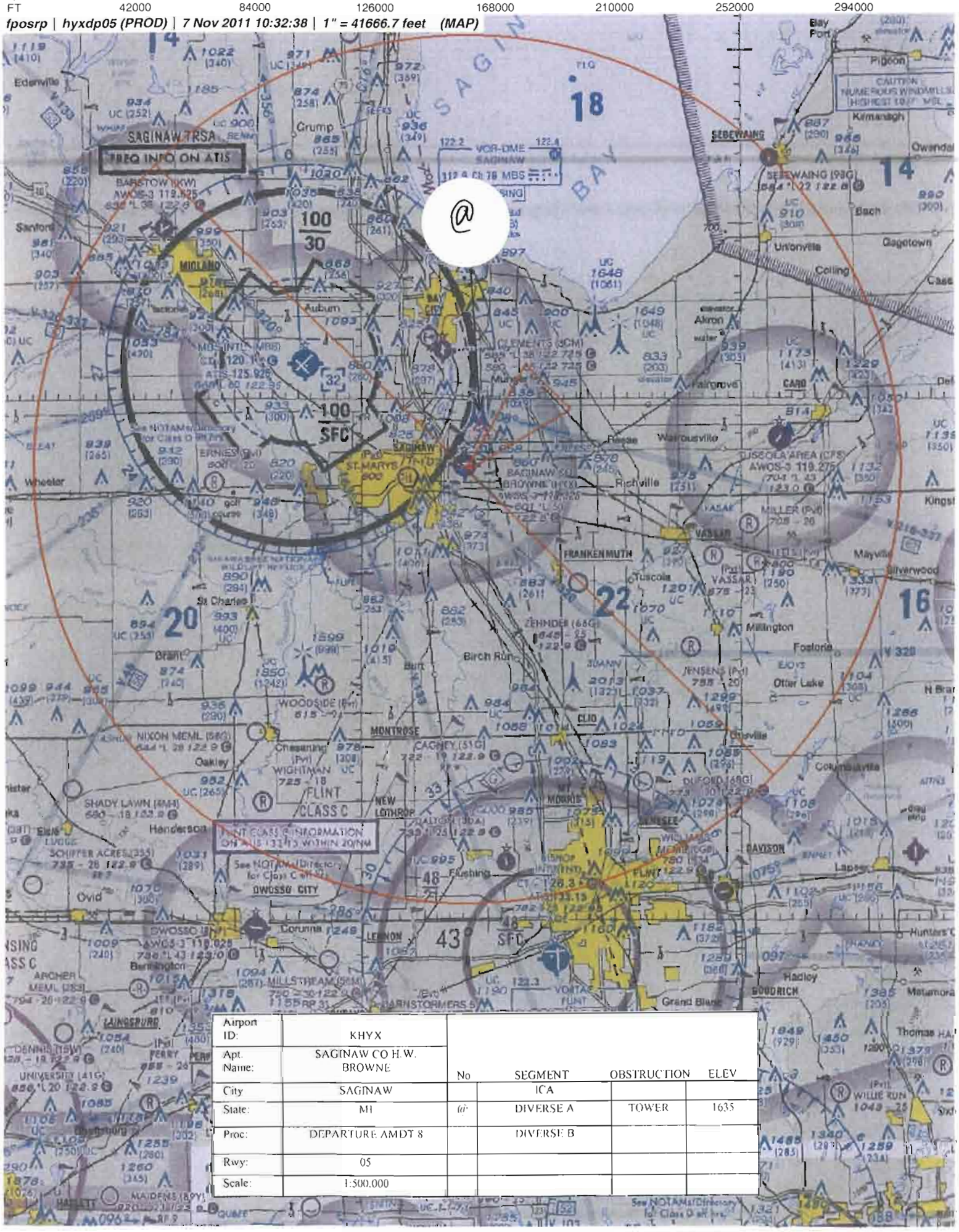
NM 7 14 21 28 35 42 49
FT 42000 84000 126000 168000 210000 252000 294000
fposrp | hyxdp05 (PROD) | 7 Nov 2011 10:32:38 | 1" = 41666.7 feet (MAP)
@
SAGINAW TRSA
FREQ INFO ON ATIS
SAGINAW
MIDLAND
SEBEWAING
FRANKENMUTH
VASSAR
CLIO
MONTROSE
DAVISON
DWOSSO CITY
LENNON
GOODRICH
FLINT CLASS C INFORMATION ON ATIS 133.15 WITHIN 20/NM
See NOTAMs/Directory for Class C off hrs.
See NOTAMs/Directory for Class D off hrs.
Airport ID: KHYX
Apt. Name: SAGINAW CO H.W. BROWNE
City SAGINAW
State: MI
Proc: DEPARTURE AMDT 8
Rwy: 05
Scale: 1:500,000
No SEGMENT OBSTRUCTION ELEV
ICA
@ DIVERSE A TOWER 1635
DIVERSE B

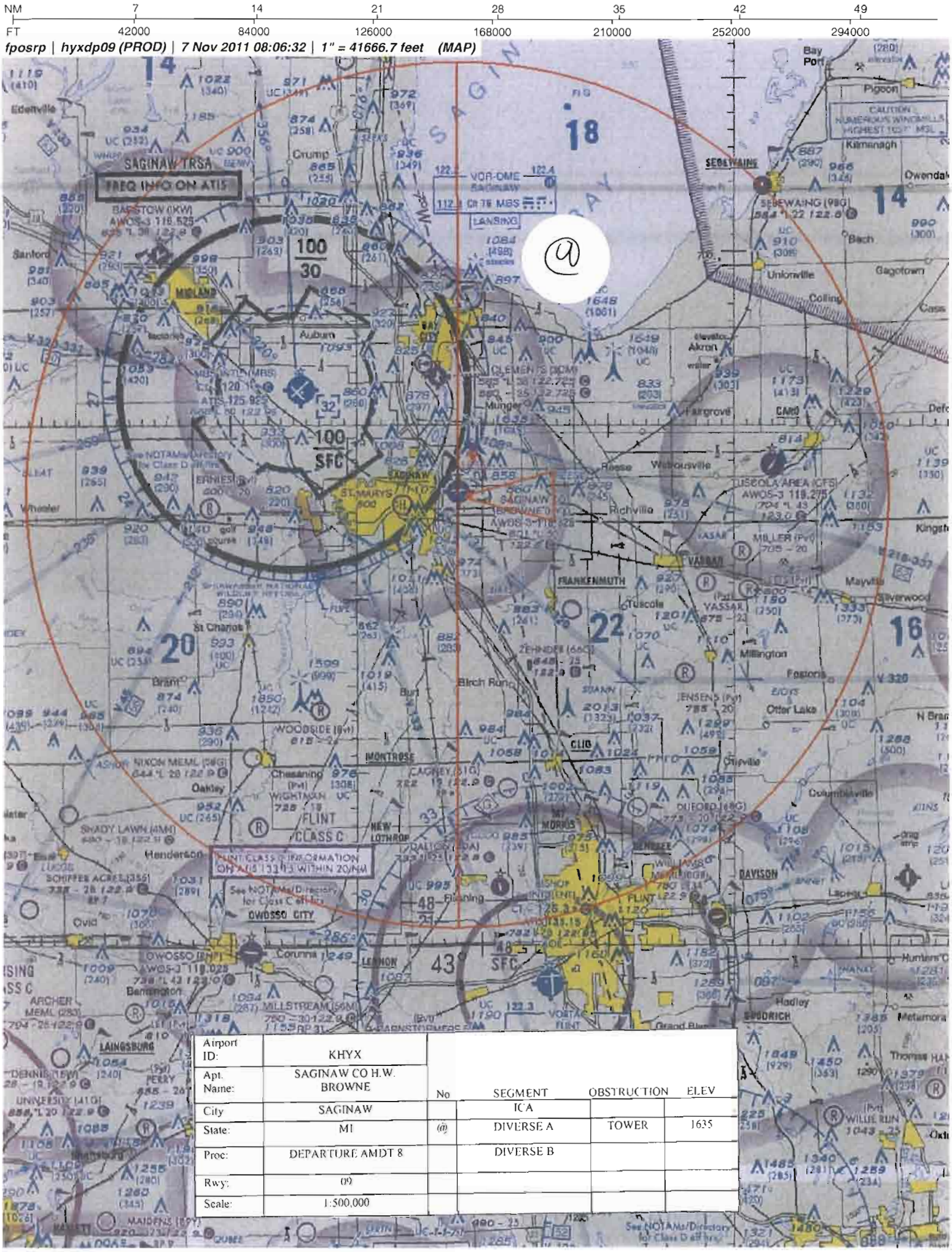
NM 7 14 21 28 35 42 49
FT 42000 84000 126000 168000 210000 252000 294000
fposrp | hyxdp09 (PROD) | 7 Nov 2011 08:06:32 | 1" = 41666.7 feet (MAP)
SAGINAW TRSA
FREQ INFO ON ATIS
MIDLAND
SAGINAW
FRANKENMUTH
VASSAR
CLIO
MT MORRIS
DAVISON
OWOSSO CITY
LAINGSBURG
SEBEWAING
Bay Port
Pigeon
Unionville
Colling
Gagetown
Akron
Fairgrove
Reese
Watrousville
Richville
Tuscola
Millington
Otter Lake
Birch Run
Montrose
Chesaning
Oakley
Henderson
Flushing
Corunna
Lennon
Hadley
Goodrich
Metamora
Thomas
Mayville
Silverwood
Kingston
Kilmanagh
Owendale
Bach
Sanford
Edenville
Crump
Auburn
Bay City
Munger
Wheeler
St Charles
Bram
Ovid
Columbiaville
Otisville
Lapeer
Willie Run
Oxford
Flint
Genesee
Burt
Zehnder
Jensens
Woodside
Nixon Meml
Shady Lawn
Schiffer Acres
Archer Meml
Bennington
Millstream
Maidens
Perry
Dennis
University
Flint Class C Information on ATIS 133.15 within 20/NM
See NOTAMs/Directory for Class C off hrs
See NOTAMs/Directory for Class D off hrs
VOR-DME SAGINAW
LANSING
Caution Numerous Windmills Highest 1037' MSL
Airport ID: KHYX
Apt. Name: SAGINAW CO H.W. BROWNE
City: SAGINAW
State: MI
Proc: DEPARTURE AMDT 8
Rwy: 09
Scale: 1:500,000
No
SEGMENT
OBSTRUCTION
ELEV
ICA
@
DIVERSE A
TOWER
1635
DIVERSE B

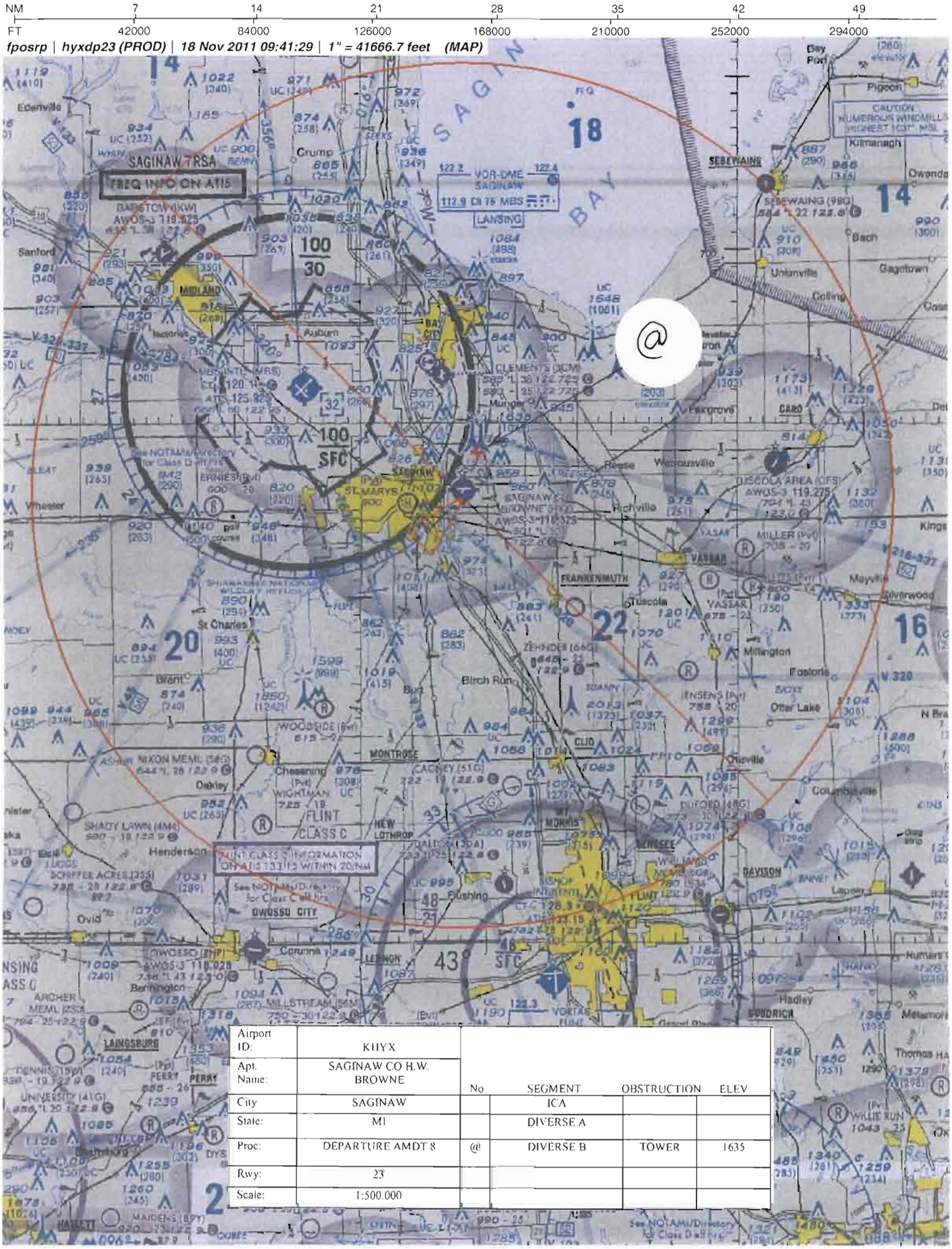

Airport ID:	KHYX				
Apt. Name:	SAGINAW CO H.W. BROWNE	No	SEGMENT	OBSTRUCTION	ELEV
City	SAGINAW		ICA		
State:	MI		DIVERSE A		
Proc:	DEPARTURE AMDT 8	@	DIVERSE B	TOWER	1635
Rwy:	23				
Scale:	1:500.000				

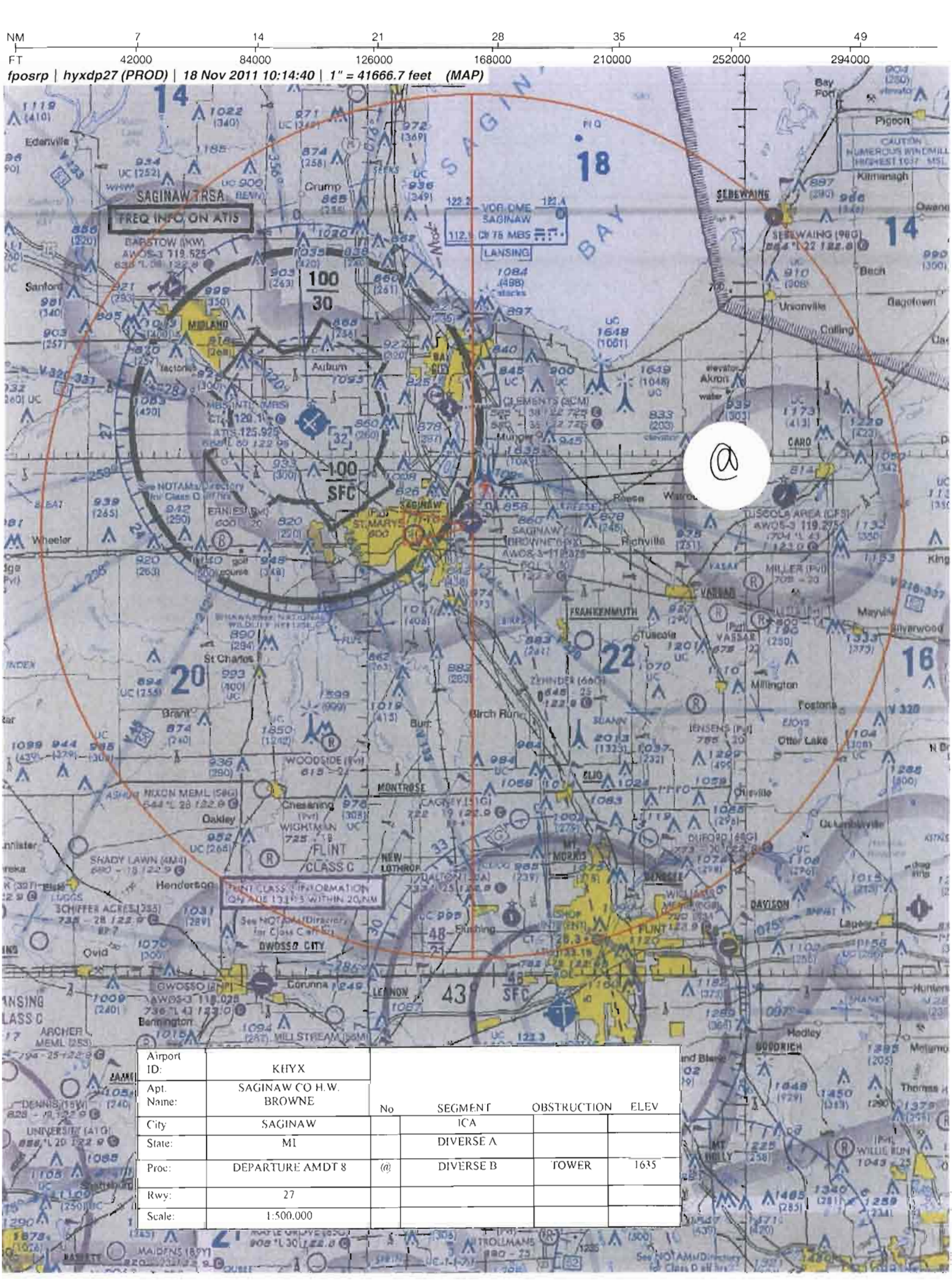

Airport ID:	KHYX				
Apt. Name:	SAGINAW CO H.W. BROWNE	No	SEGMENT	OBSTRUCTION	ELEV
City	SAGINAW		ICA		
State:	MI		DIVERSE A		
Proc:	DEPARTURE AMDT 8	@	DIVERSE B	TOWER	1635
Rwy:	27				
Scale:	1:500,000				

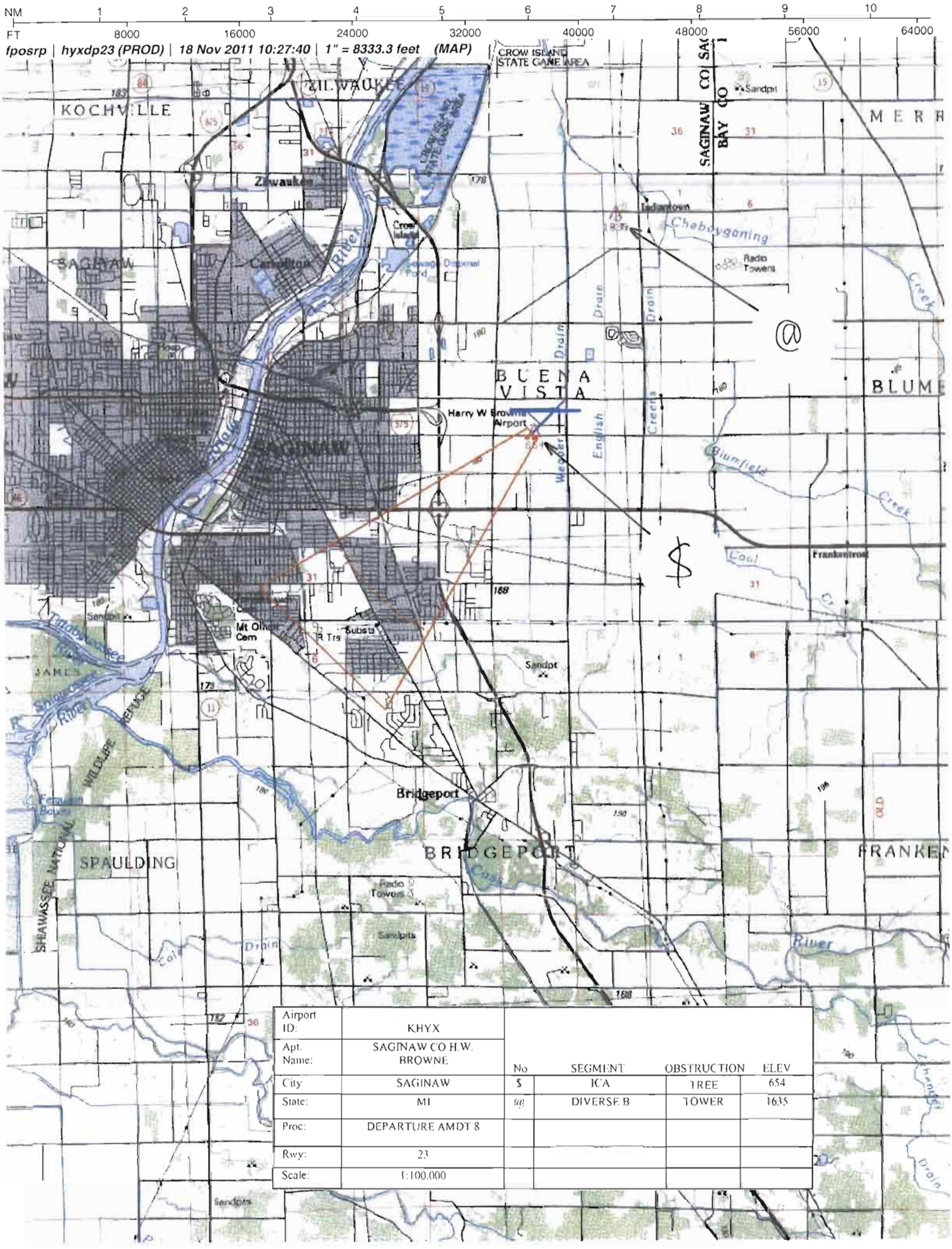

Airport ID:	KHYX
Apt. Name:	SAGINAW CO H.W. BROWNE
City	SAGINAW
State:	MI
Proc:	DEPARTURE AMDT 8
Rwy:	23
Scale:	1:100,000

No	SEGMENT	OBSTRUCTION	ELEV
$	ICA	TREE	654
@	DIVERSE B	TOWER	1635

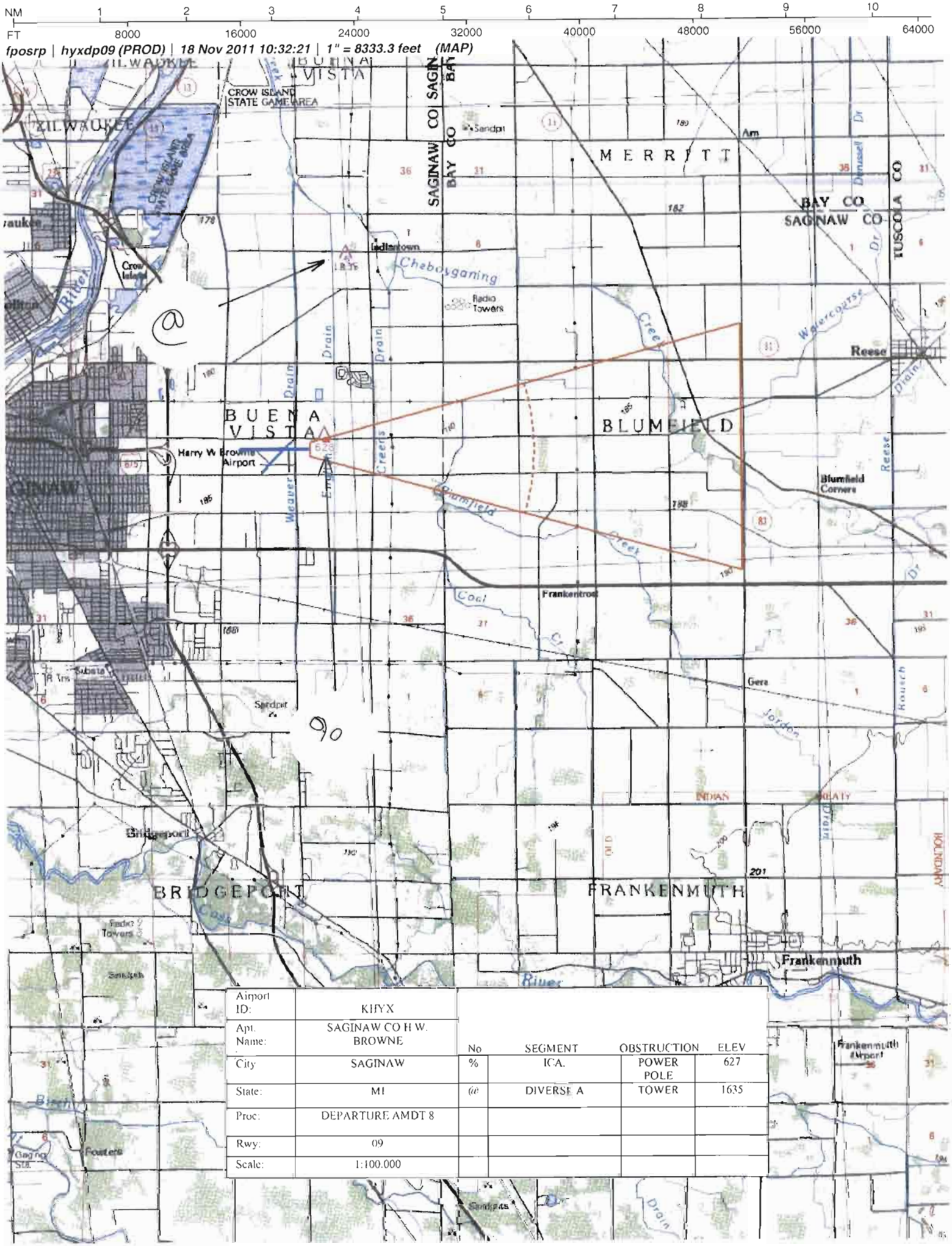

Airport ID:	KFYX
Apt. Name:	SAGINAW CO H W. BROWNE
City	SAGINAW
State:	MI
Proc:	DEPARTURE AMDT 8
Rwy:	09
Scale:	1:100.000

No	SEGMENT	OBSTRUCTION	ELEV
%	ICA.	POWER POLE	627
@	DIVERSE A	TOWER	1635

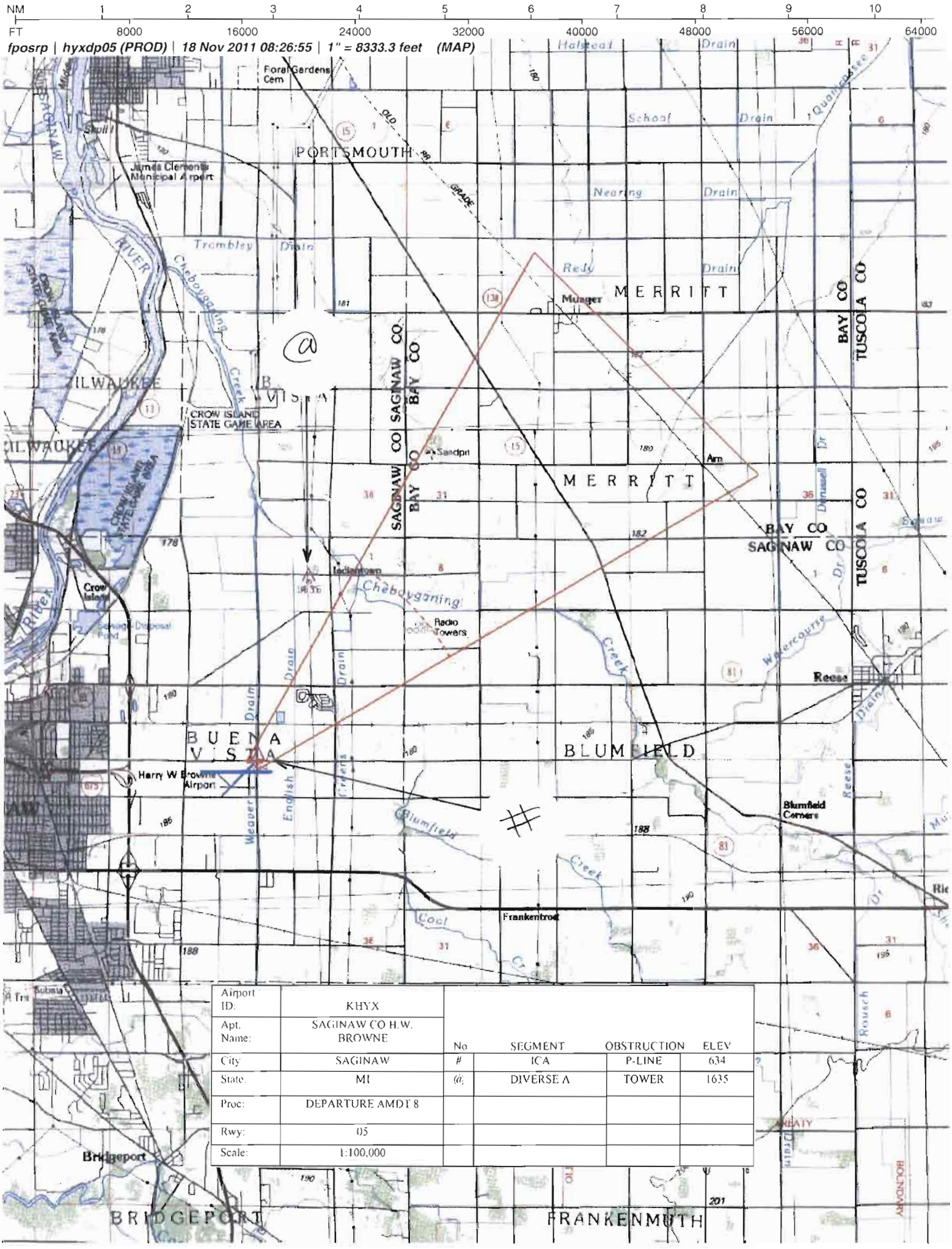
NM 1 2 3 4 5 6 7 8 9 10
FT 8000 16000 24000 32000 40000 48000 56000 64000
fposrp | hyxdp05 (PROD) | 18 Nov 2011 08:26:55 | 1" = 8333.3 feet (MAP)
PORTSMOUTH
MERRITT
MERRITT
BUENA VISTA
BLUMFIELD
BRIDGEPORT
FRANKENMUTH
James Clements Municipal Airport
Harry W Browne Airport
Foral Gardens Cem
Munger
Sandpit
Indiantown
Radio Towers
Reese
Blumfield Corners
Frankentrost
Bridgeport
CROW ISLAND STATE GAME AREA
SAGINAW CO
BAY CO
TUSCOLA CO
Cheboyganing Creek
Blumfield Creek
Cool Creek
Weaver Drain
English Drain
Creens Drain
Trombley Drain
Nearing Drain
Redy Drain
School Drain
Halstead Drain
Quaincassee
Denissell Dr
Watercourse Dr
Reese Drain
Rousch
Crow Island
Sewage Disposal Pond
Substa
Airport ID: KHYX
Apt. Name: SAGINAW CO H.W. BROWNE
City: SAGINAW
State: MI
Proc: DEPARTURE AMDT 8
Rwy: 05
Scale: 1:100,000
No SEGMENT OBSTRUCTION ELEV
ICA P-LINE 634
@ DIVERSE A TOWER 1635

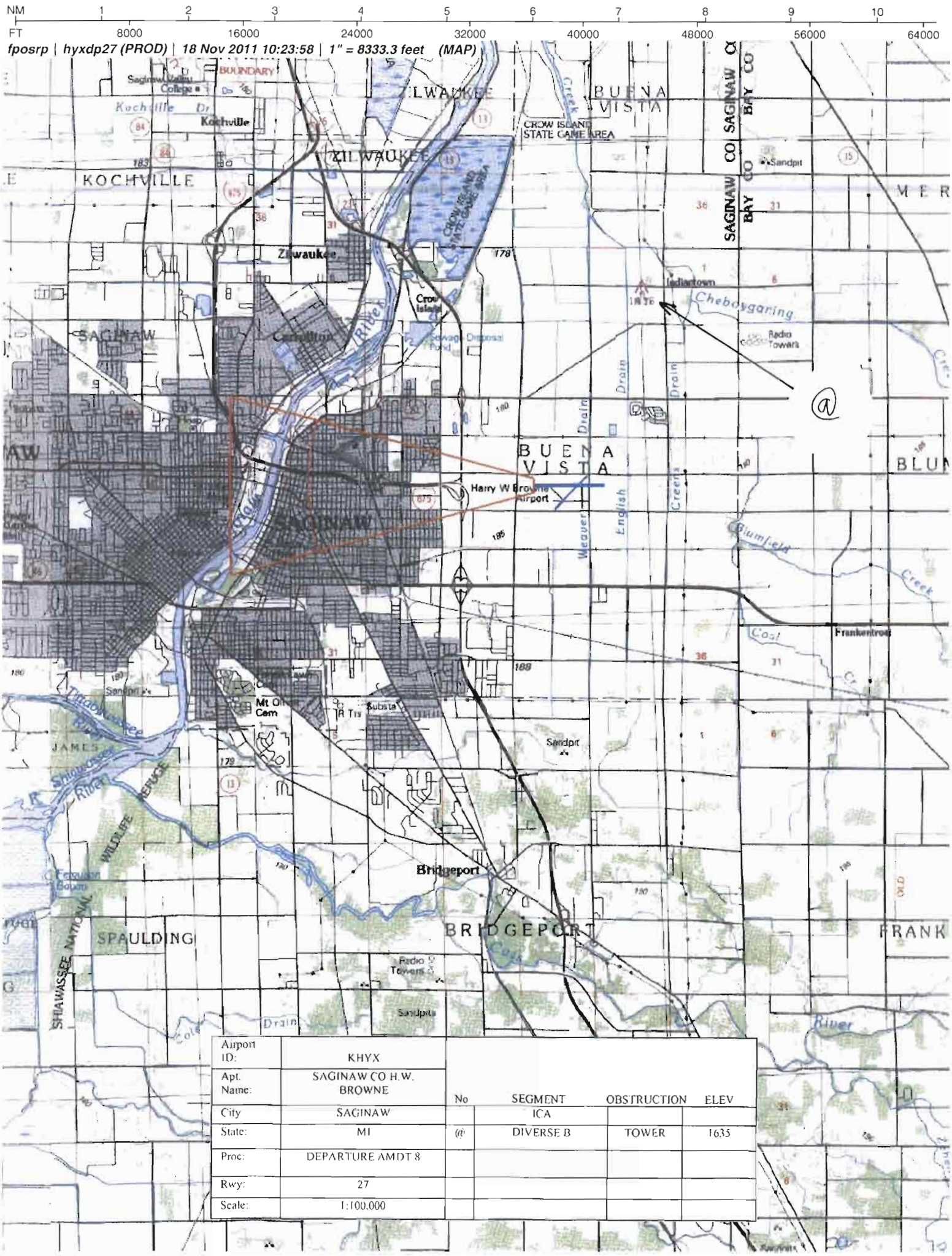

Airport ID:	KHYX
Apt. Name:	SAGINAW CO H.W. BROWNE
City	SAGINAW
State:	MI
Proc:	DEPARTURE AMDT 8
Rwy:	27
Scale:	1:100.000

No	SEGMENT	OBSTRUCTION	ELEV
	ICA		
@	DIVERSE B	TOWER	1635

U.S. DEPARTMENT OF TRANSPORTATION – FEDERAL AVIATION ADMINISTRATION

TAKEOFF MINIMUMS AND OBSTACLE DEPARTURE PROCEDURES (ODP)

Bearings, headings, courses, tracks and radials are magnetic. Elevation and altitudes are in feet MSL. Altitudes are minimum altitudes unless otherwise indicated. Ceilings are in feet above airport elevation. Distances are in nautical miles. Visibilities are in statute miles or feet RVR unless otherwise indicated.

City, State	Airport	Effective Date	Amdt. No.
SAGINAW, MI	SAGINAW CO H.W. BROWNE		AMDT 8

TAKEOFF MINIMUMS:

RWY 5, 9, 23, 27 STANDARD.

TEXTUAL DEPARTURE PROCEDURES:

RWY 5 – CLIMB ON HEADING 048.61 TO 1900 BEFORE TURNING LEFT.

RWY 9 – CLIMB ON HEADING 093.92 TO 1600 BEFORE TURNING LEFT.

RWY 23 – CLIMB ON HEADING 228.62 TO 1300 BEFORE PROCEEDING ON COURSE.

RWY 27 – CLIMB ON HEADING 274.94 TO 1300 BEFORE PROCEEDING ON COURSE.

TAKEOFF OBSTACLE NOTES:

NOTE: RWY 5, VEHICLES ON ROAD BEGINNING 14 FT FROM DER, LEFT AND RIGHT OF CENTERLINE, UP TO 15 FT AGL/614 FT MSL. POWER LINES 463 FT FROM DER, 161 FT RIGHT OF CENTERLINE, 35 FT AGL/634 FT MSL.

NOTE: RWY 9, POWER LINES BEGINNING 1036 FT FROM DER, 631FT LEFT OF CENTERLINE, UP TO 33 FT AGL/632 FT MSL.

NOTE: RWY 23, VEHICLES ON ROAD BEGINNGING 25 FT FROM DER, LEFT AND RIGHT OF CENTERLINE, UP TO 15 FT AGL/619 FT MSL. TREES BEGINNING 83 FT FROM DER, 343 FT LEFT OF CENTERLINE, UP TO 50 FT AGL/654 FT MSL. POWER LINES BEGINNING 136 FT FROM DER, 275 FT LEFT OF CENTERINE, UP TO 35 FT AGL/639 FT MSL.

CONTROLLING OBSTACLES:

OBSTACLES MANDATING ODP ROUTE DEVELOPMENT:
RWY 5, 9, 23, 27 – 1635FT MSL TOWER 432814.00N/0835035.00W.

QUALITY 1 CHECKED

U.S. DEPARTMENT OF TRANSPORTATION – FEDERAL AVIATION ADMINISTRATION

TAKEOFF MINIMUMS AND OBSTACLE DEPARTURE PROCEDURES (ODP)

Bearings, headings, courses, tracks and radials are magnetic. Elevation and altitudes are in feet MSL. Altitudes are minimum altitudes unless otherwise indicated.
Ceilings are in feet above airport elevation. Distances are in nautical miles. Visibilities are in statute miles or feet RVR unless otherwise indicated.

City, State	Airport	Effective Date	Amdt. No.
SAGINAW, MI	SAGINAW CO H.W. BROWNE		AMDT 8

FLIGHT INSPECTED BY:

REQUIRED EFFECTIVE DATE:

ROUTINE

DEVELOPED BY:

JOSE ALFONSO (STEPHEN PETERSON)	AJV-353	11/04/2011

APPROVED BY:

LARRY STROUT	AJV-353

COORDINATED WITH:

ALPA, AOPA, NBAA, ZOB, AMGR

CHANGES:

1. LOWERED RWY 5 CTA FROM 2100 TO 1900.
2. LOWERED RWY 9 CTA FROM 2100 TO 1600.
3. LOWERED RWY 23 CTA FROM 2100 TO 1300.
4. LOWERED RWY 27 CTA FROM 2100 TO 1300.
5. ADDED TAKEOFF NOTES.
6. REMOVED CEILING/VIS FROM MINIMUMS.

REASONS:

1/2/3/4/5/6. NEW OBSTACLE EVALUATION.

QUALITY 1 CHECKED