NM 14 28 42 56 70 84 98

FT 83000 166000 249000 332000 415000 498000 581000

fpodrd | owkdpr03 (PROD) | 26 Oct 2012 07:51:07 | 1" = 83333.3 feet (MAP)

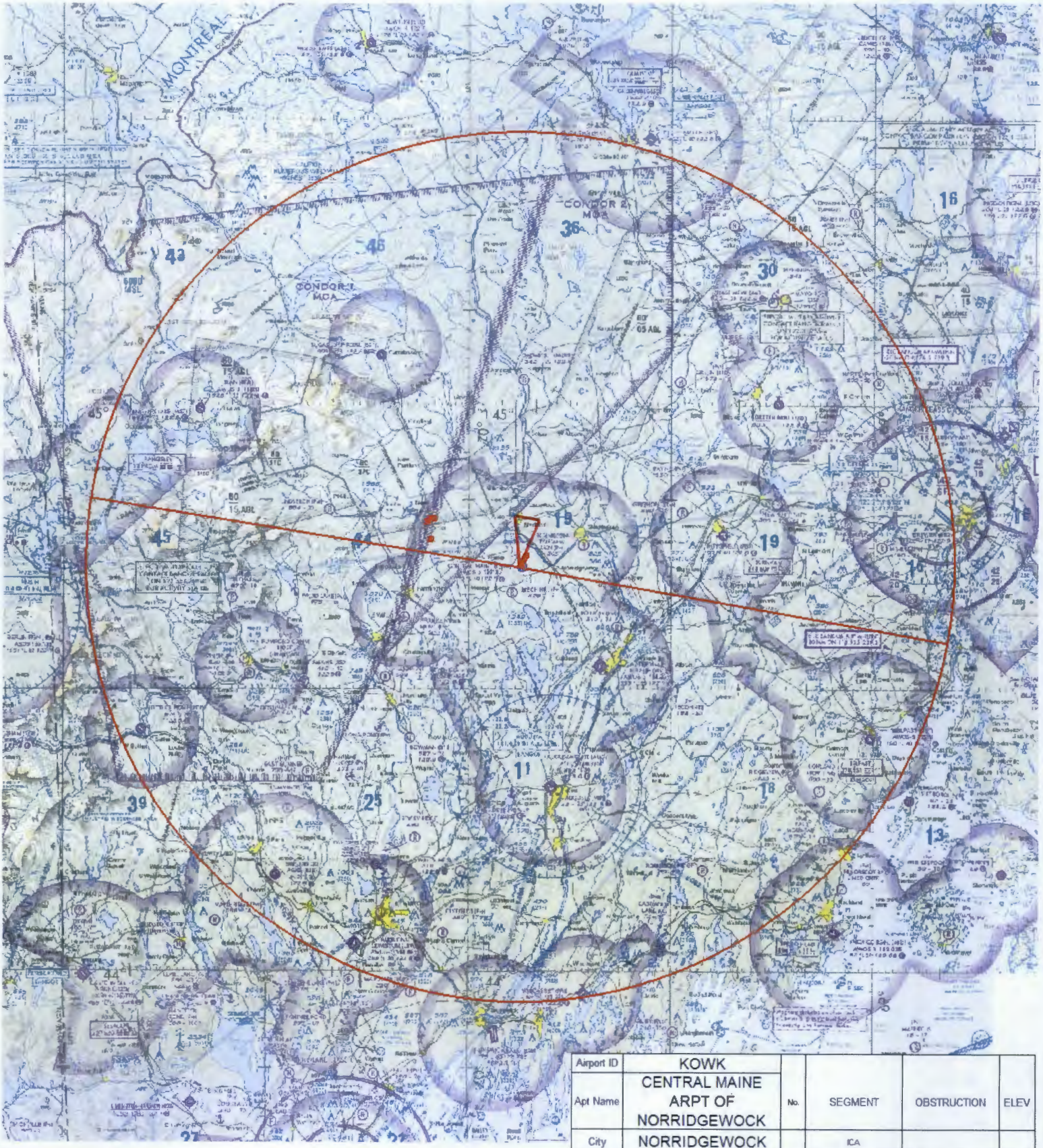

Airport ID	KOWK				
Apt Name	CENTRAL MAINE ARPT OF NORRIDGEWOCK	No.	SEGMENT	OBSTRUCTION	ELEV
City	NORRIDGEWOCK		ICA		
State	ME		DIVERSE A		
Proc ID	DEPARTURE RWY 3		DIVERSE B		
Amdt	4				
Date	10/26/12				
Scale	1:1,000,000				

NM	14	28	42	56	70	84	98
FT	83000	166000	249000	332000	415000	498000	581000

fpodrd | owkdpr15 (PROD) | 26 Oct 2012 08:14:09 | 1" = 83333.3 feet (MAP)

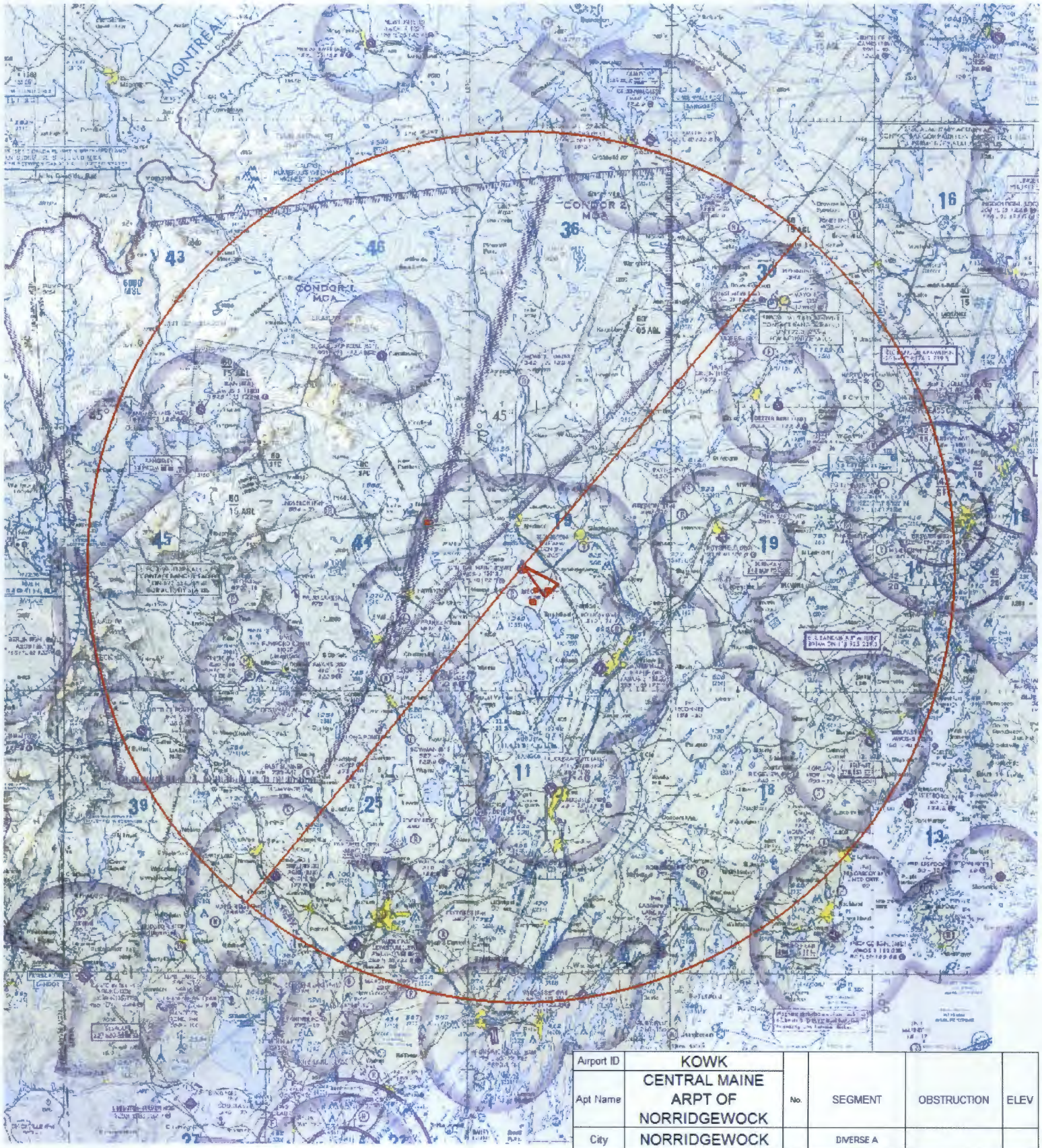

Airport ID	KOWK				
Apt Name	CENTRAL MAINE ARPT OF NORRIDGEWOCK	No.	SEGMENT	OBSTRUCTION	ELEV
City	NORRIDGEWOCK		DIVERSE A		
State	ME		DIVERSE B		
Proc ID	DEPARTURE RWY 15				
Amdt	4				
Date	10/26/12				
Scale	1:1,000,000				

NM	14	28	42	56	70	84	98
FT	83000	166000	249000	332000	415000	498000	581000

fpodrd | owkdpr21 (PROD) | 26 Oct 2012 08:55:42 | 1" = 83333.3 feet (MAP)

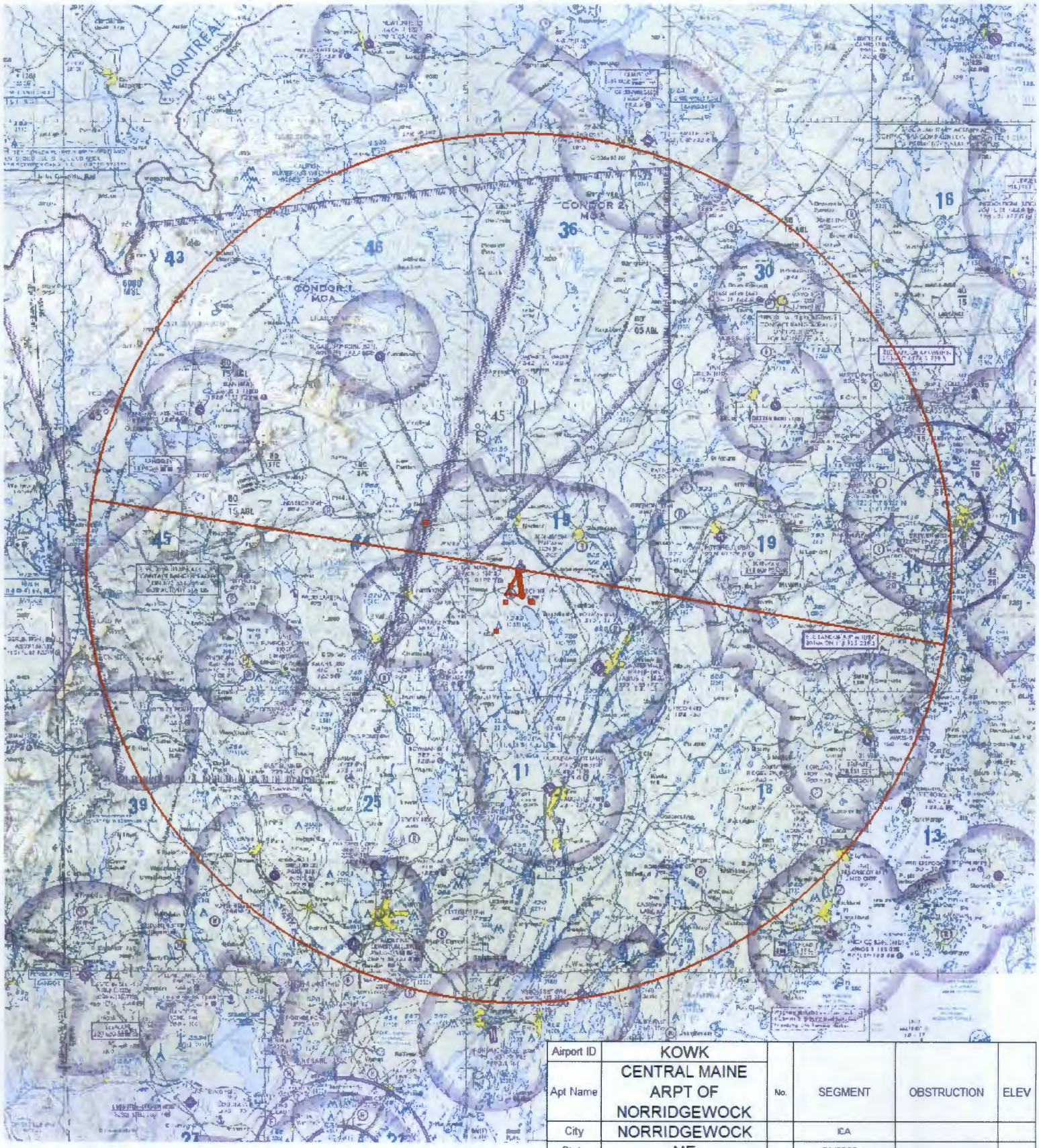

Airport ID	KOWK	No.	SEGMENT	OBSTRUCTION	ELEV
Apt Name	CENTRAL MAINE ARPT OF NORRIDGEWOCK				
City	NORRIDGEWOCK		ICA		
State	ME		DIVERSE A		
Proc ID	DEPARTURE RWY 21		DIVERSE B		
Amdt	4				
Date	10/26/12				
Scale	1:1,000,000				

NM	14	28	42	56	70	84	98
FT	83000	166000	249000	332000	415000	498000	581000

fpodrd | owkdpr33 (PROD) | 26 Oct 2012 09:15:33 | 1" = 83333.3 feet (MAP)

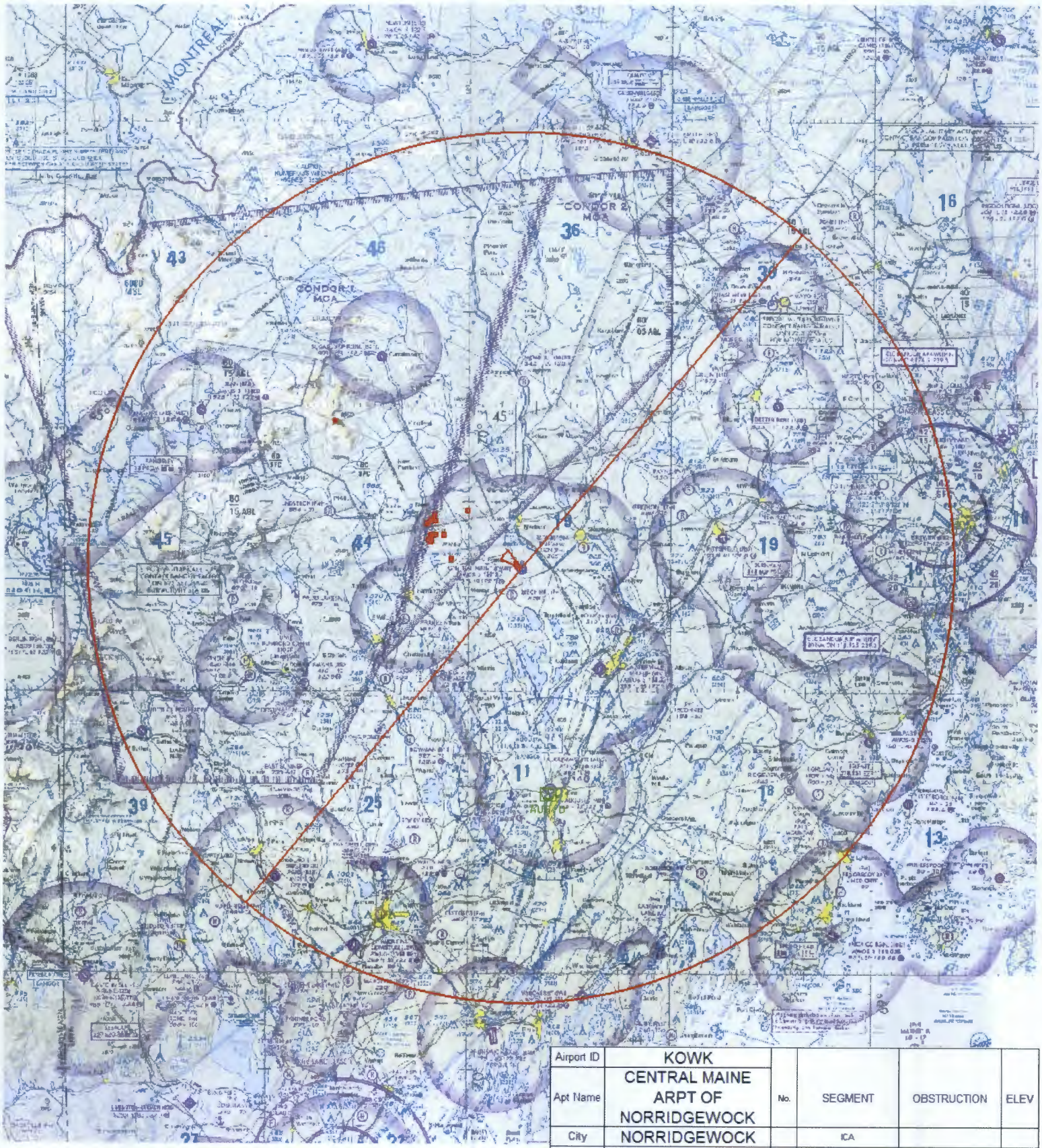

Airport ID	KOWK				
Apt Name	CENTRAL MAINE ARPT OF NORRIDGEWOCK	No.	SEGMENT	OBSTRUCTION	ELEV
City	NORRIDGEWOCK		ICA		
State	ME		DIVERSE A		
Proc ID	DEPARTURE RWY 33		DIVERSE B		
Amdt	4				
Date	10/26/12				
Scale	1:1,000,000				

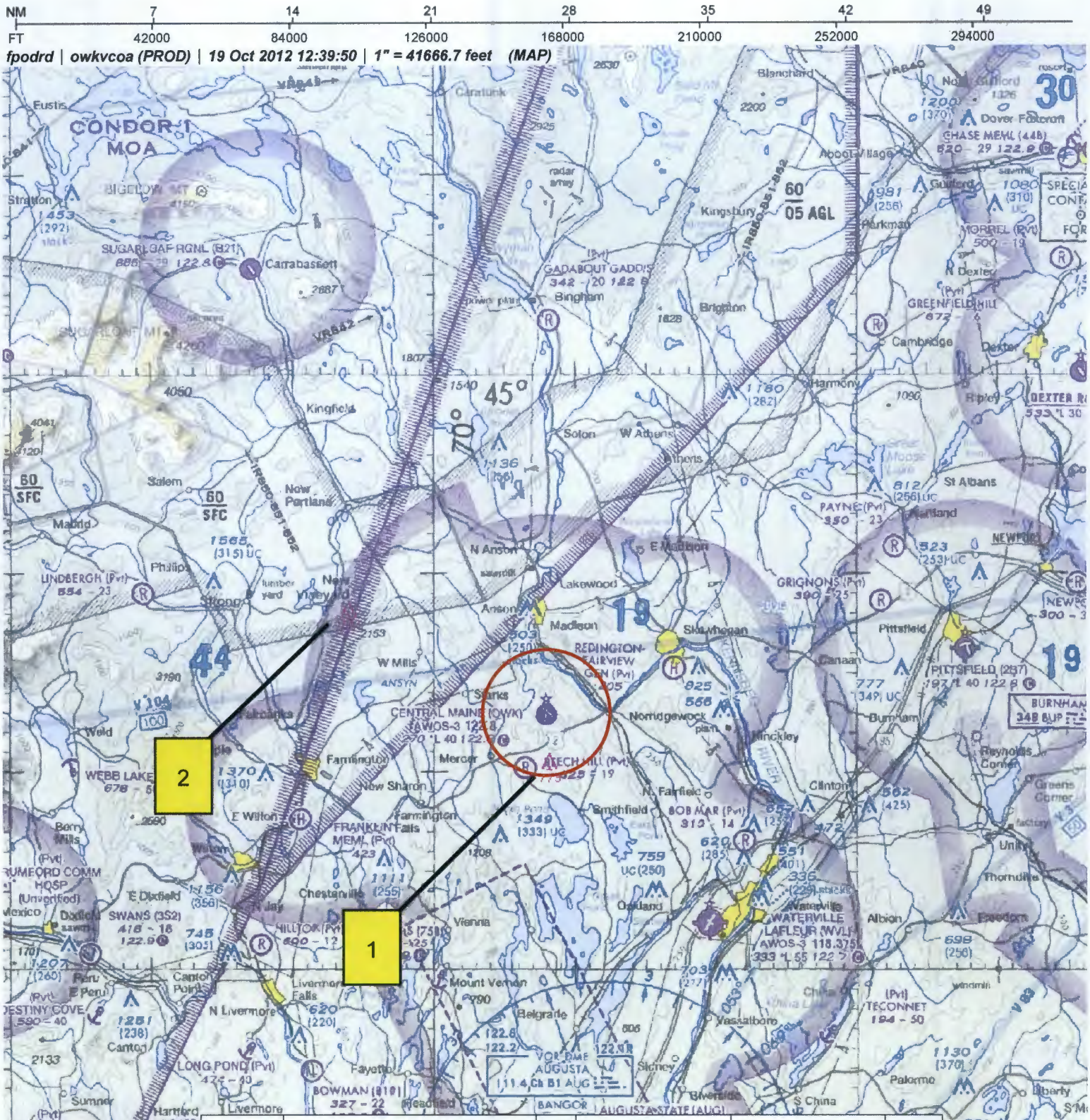

Airport ID	KOWK				
Apt Name	CENTRAL MAINE ARPT OF NORRIDGEWOCK	No.	SEGMENT	OBSTRUCTION	ELEV
City	NORRIDGEWOCK	1	PRELIM EVAL OBST	TREE	773
State	ME	2	VCOA OBSTACLE	AAO	2353
Proc ID	VCOA				
Amdt	4				
Date	7/25/12				
Scale	1:500,000				

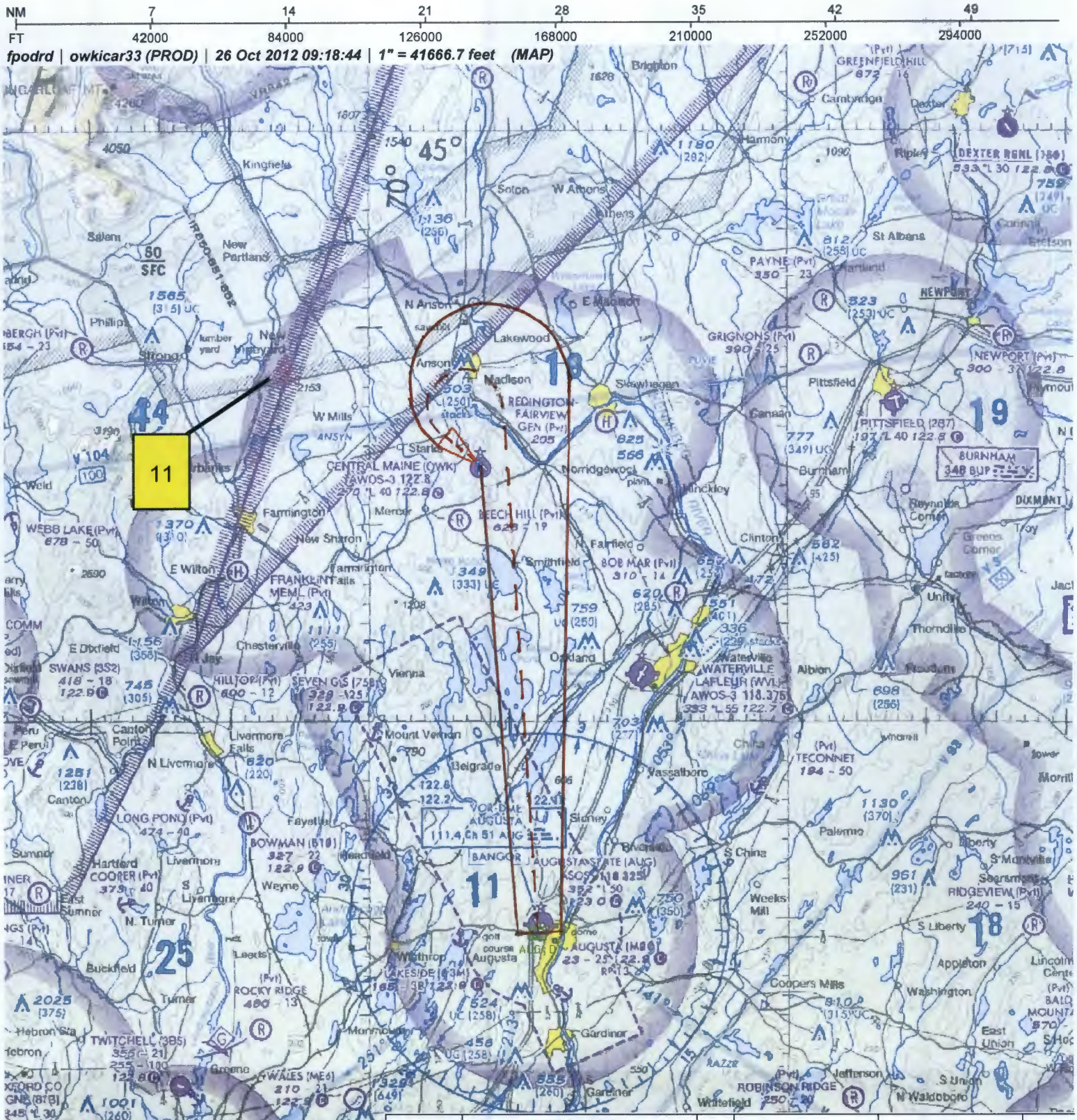

Airport ID	KOWK				
Apt Name	CENTRAL MAINE ARPT OF NORRIDGEWOCK	No.	SEGMENT	OBSTRUCTION	ELEV
City	NORRIDGEWOCK	11	ROUTE CONTROLLER	AAO	2353
State	ME				
Proc ID	DEPARTURE RWY 33				
Amdt	4				
Date	10/26/12				
Scale	1:500,000				

NM	7	14	21	28	35	42	49
FT	42000	84000	126000	168000	210000	252000	294000

fpodrd | owkicar21 (PROD) | 26 Oct 2012 08:56:08 | 1" = 41666.7 feet (MAP)

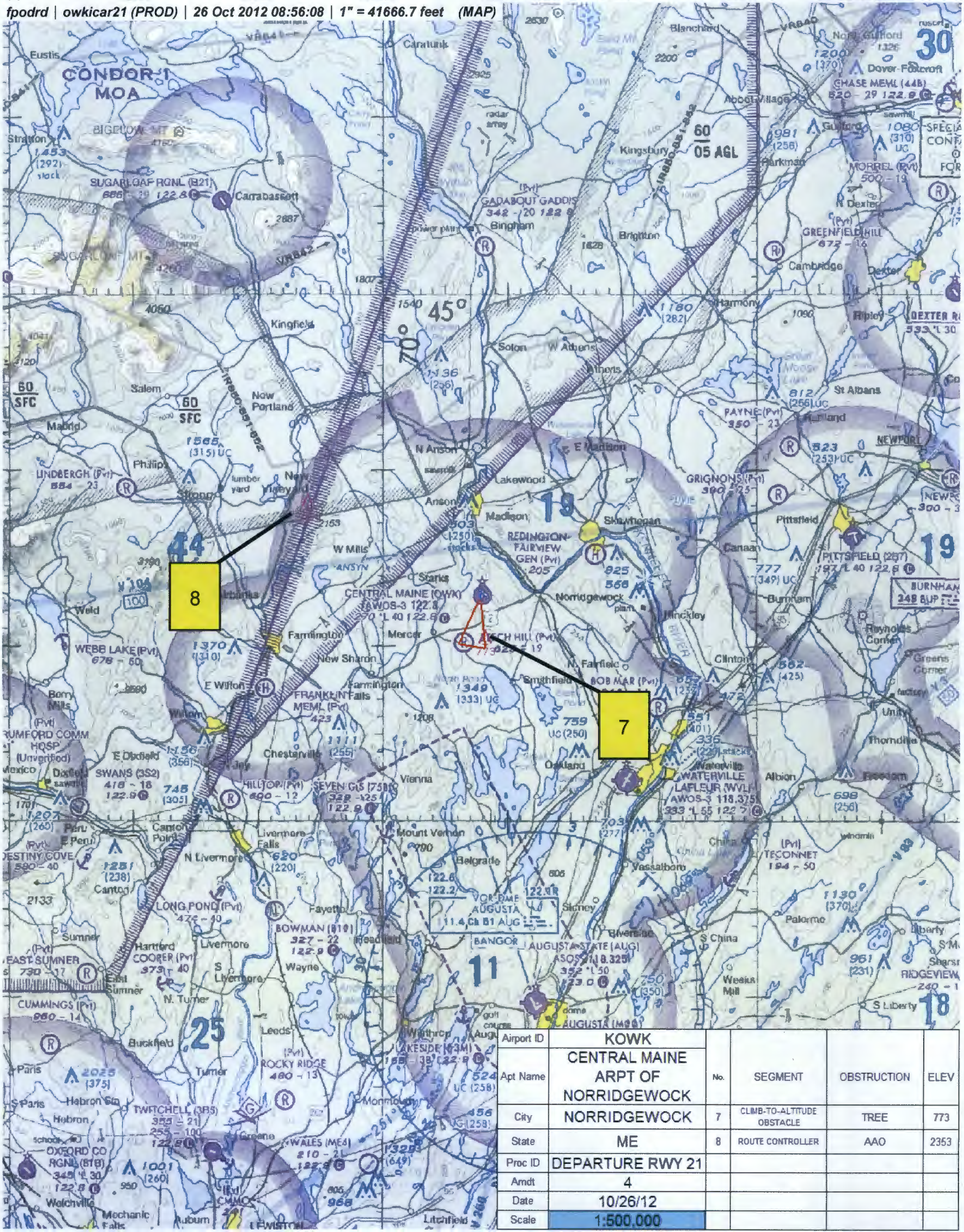

Airport ID	KOWK	No.	SEGMENT	OBSTRUCTION	ELEV
Apt Name	CENTRAL MAINE ARPT OF NORRIDGEWOCK				
City	NORRIDGEWOCK	7	CLIMB-TO-ALTITUDE OBSTACLE	TREE	773
State	ME	8	ROUTE CONTROLLER	AAO	2353
Proc ID	DEPARTURE RWY 21				
Amdt	4				
Date	10/26/12				
Scale	1:500,000				

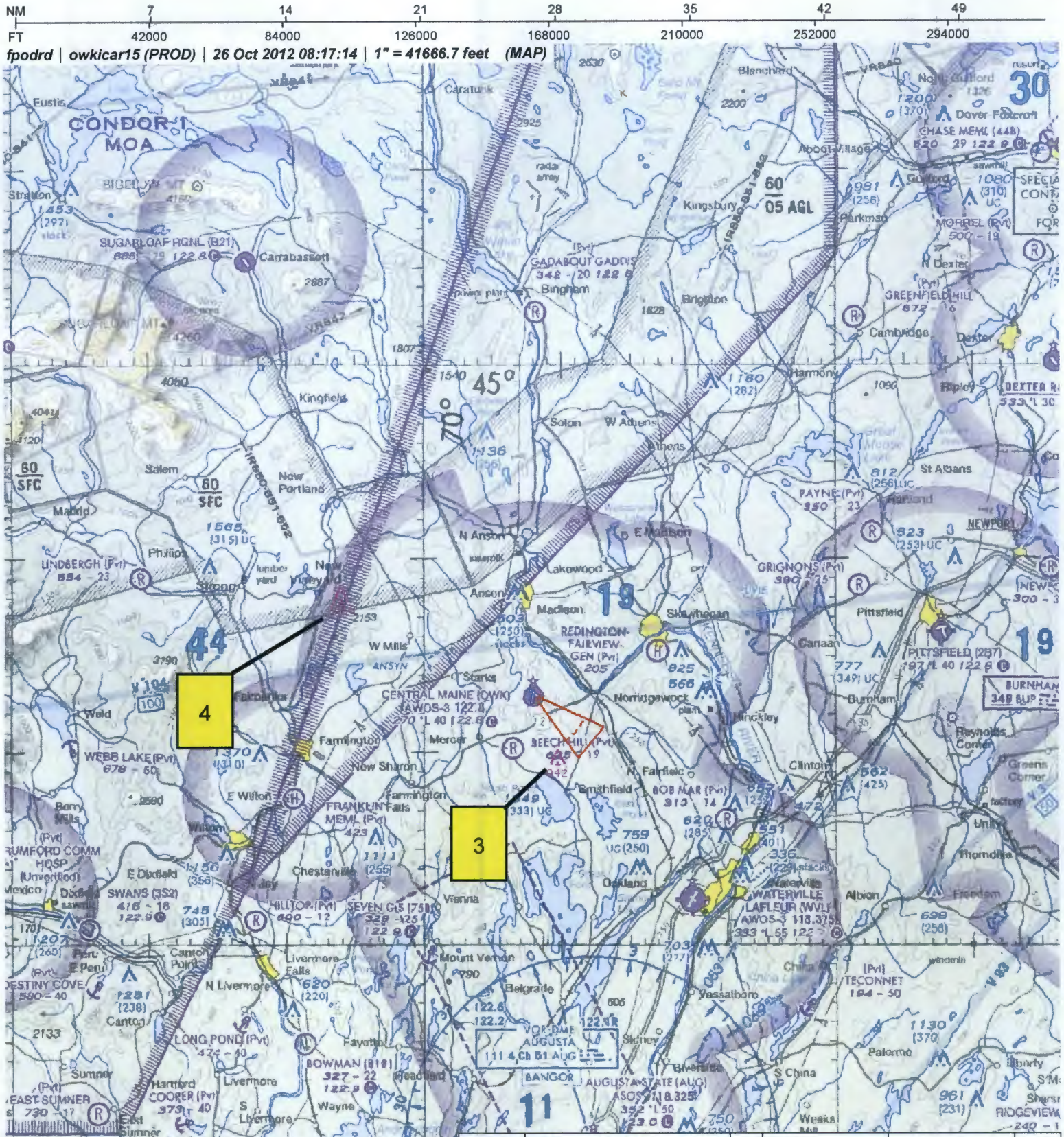

Airport ID	KOWK				
Apt Name	CENTRAL MAINE ARPT OF NORRIDGEWOCK	No.	SEGMENT	OBSTRUCTION	ELEV
City	NORRIDGEWOCK	3	ROUTE CONTROLLER	AAO	942
State	ME	4	ROUTE CONTROLLER	AAO	2353
Proc ID	DEPARTURE RWY 15				
Amdt	4				
Date	10/26/12				
Scale	1:500,000				

NM 7 14 21 28 35 42 49
FT 42000 84000 126000 168000 210000 252000 294000

fpodrd | owkicar03 (PROD) | 26 Oct 2012 08:35:40 | 1" = 41666.7 feet (MAP)

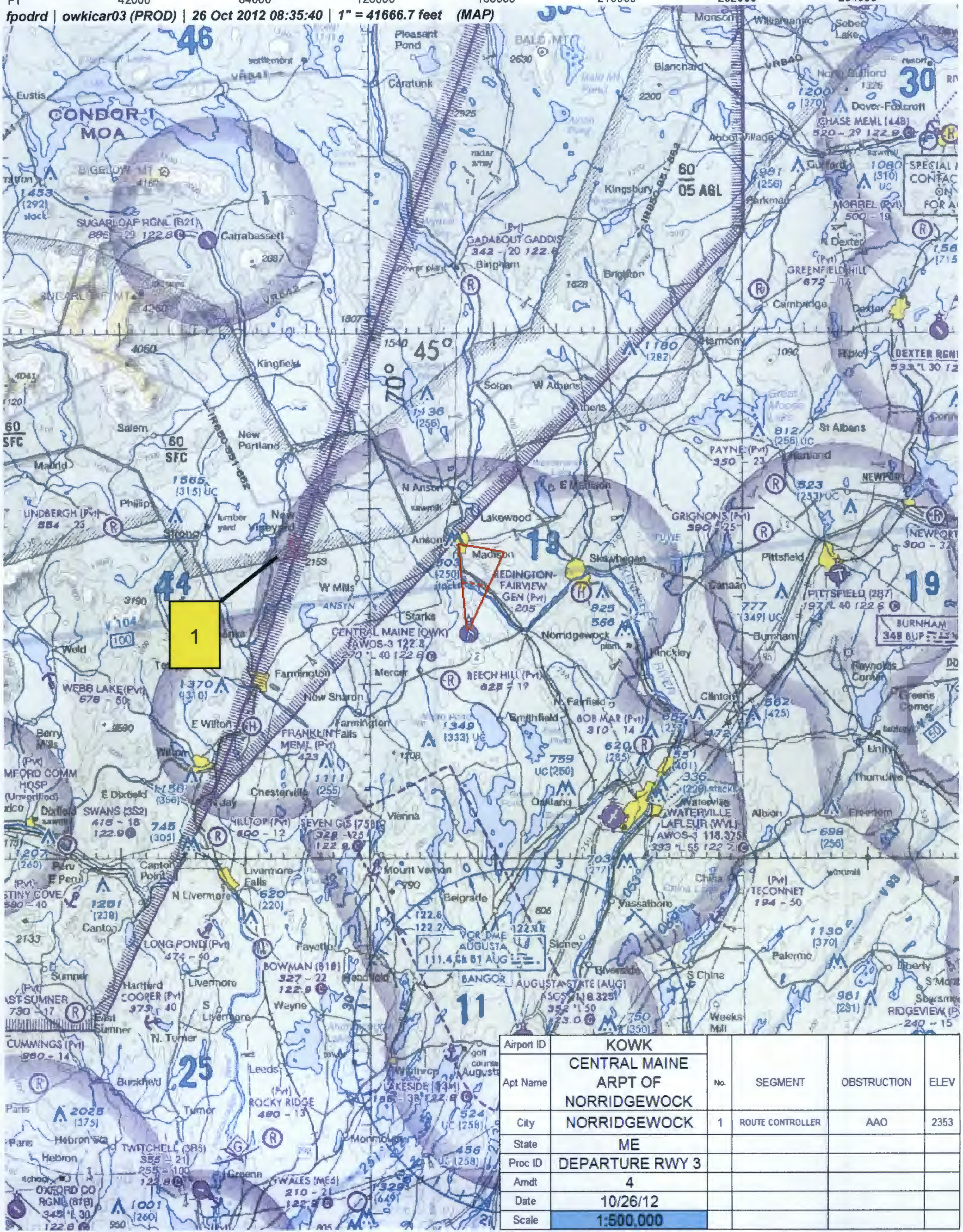

Airport ID	KOWK	No.	SEGMENT	OBSTRUCTION	ELEV
Apt Name	CENTRAL MAINE ARPT OF NORRIDGEWOCK				
City	NORRIDGEWOCK	1	ROUTE CONTROLLER	AAO	2353
State	ME				
Proc ID	DEPARTURE RWY 3				
Amdt	4				
Date	10/26/12				
Scale	1:500,000				

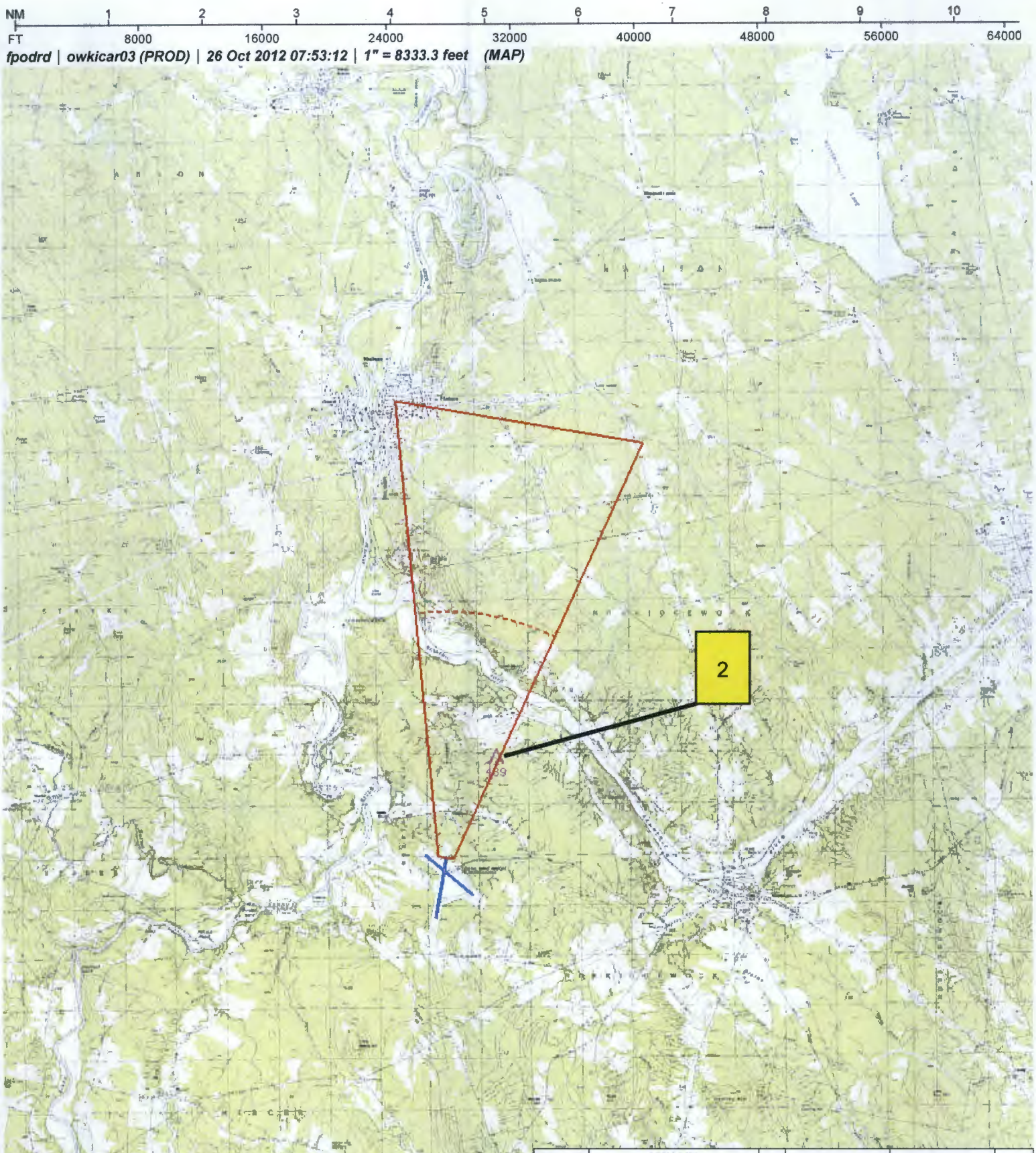

Airport ID	KOWK				
Apt Name	CENTRAL MAINE ARPT OF NORRIDGEWOCK	No.	SEGMENT	OBSTRUCTION	ELEV
City	NORRIDGEWOCK	2	CG / CLIMB-TO-ALT OBST	TREE	439
State	ME				
Proc ID	DEPARTURE RWY 3				
Amdt	4				
Date	10/26/12				
Scale	1:100,000				

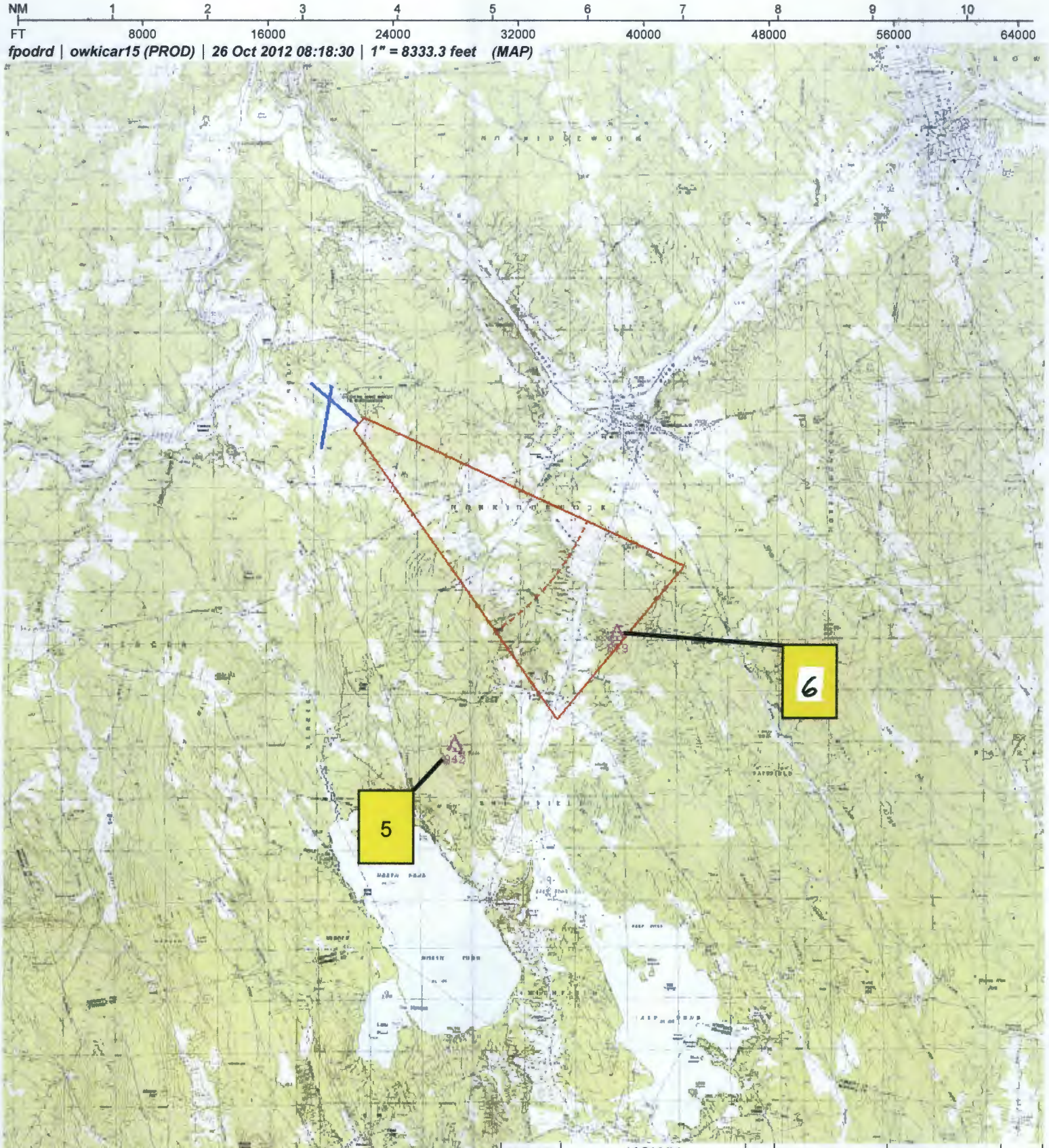

Airport ID	KOWK				
Apt Name	CENTRAL MAINE ARPT OF NORRIDGEWOCK	No.	SEGMENT	OBSTRUCTION	ELEV
City	NORRIDGEWOCK	5	ROUTE CONTROLLER	AAO	942
State	ME	6	CG / CLIMB-TO-ALT OBSTACLE	TREE	879
Proc ID	DEPARTURE RWY 15				
Amdt	4				
Date	10/26/12				
Scale	1:100,000				

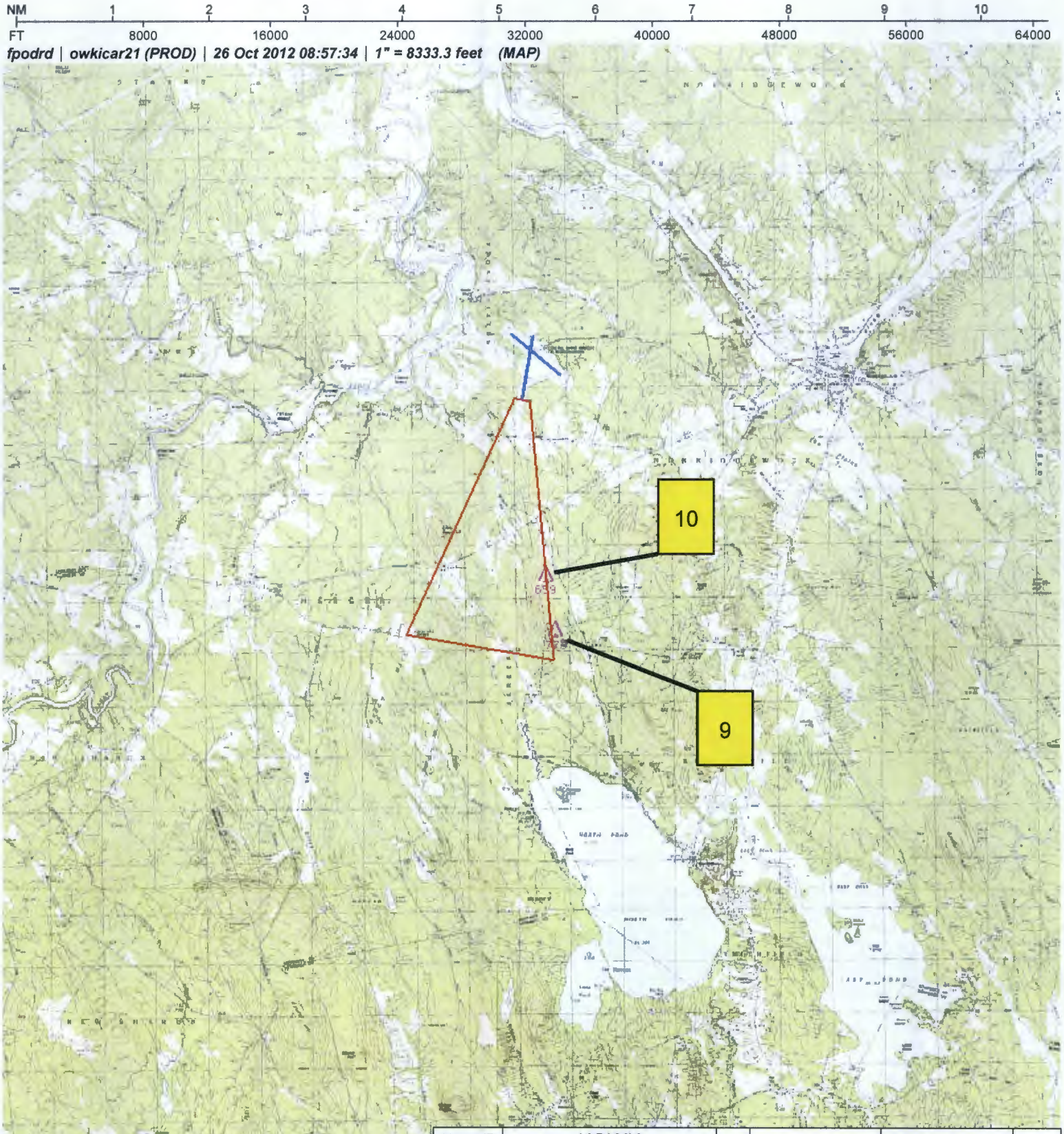

Airport ID	KOWK				
Apt Name	CENTRAL MAINE ARPT OF NORRIDGEWOCK	No.	SEGMENT	OBSTRUCTION	ELEV
City	NORRIDGEWOCK	9	CLIMB-TO-ALTIDUE OBSTACLE	TREE	773
State	ME	10	CG OBSTACLE	TREE	659
Proc ID	DEPARTURE RWY 21				
Amdt	4				
Date	10/26/12				
Scale	1:100,000				

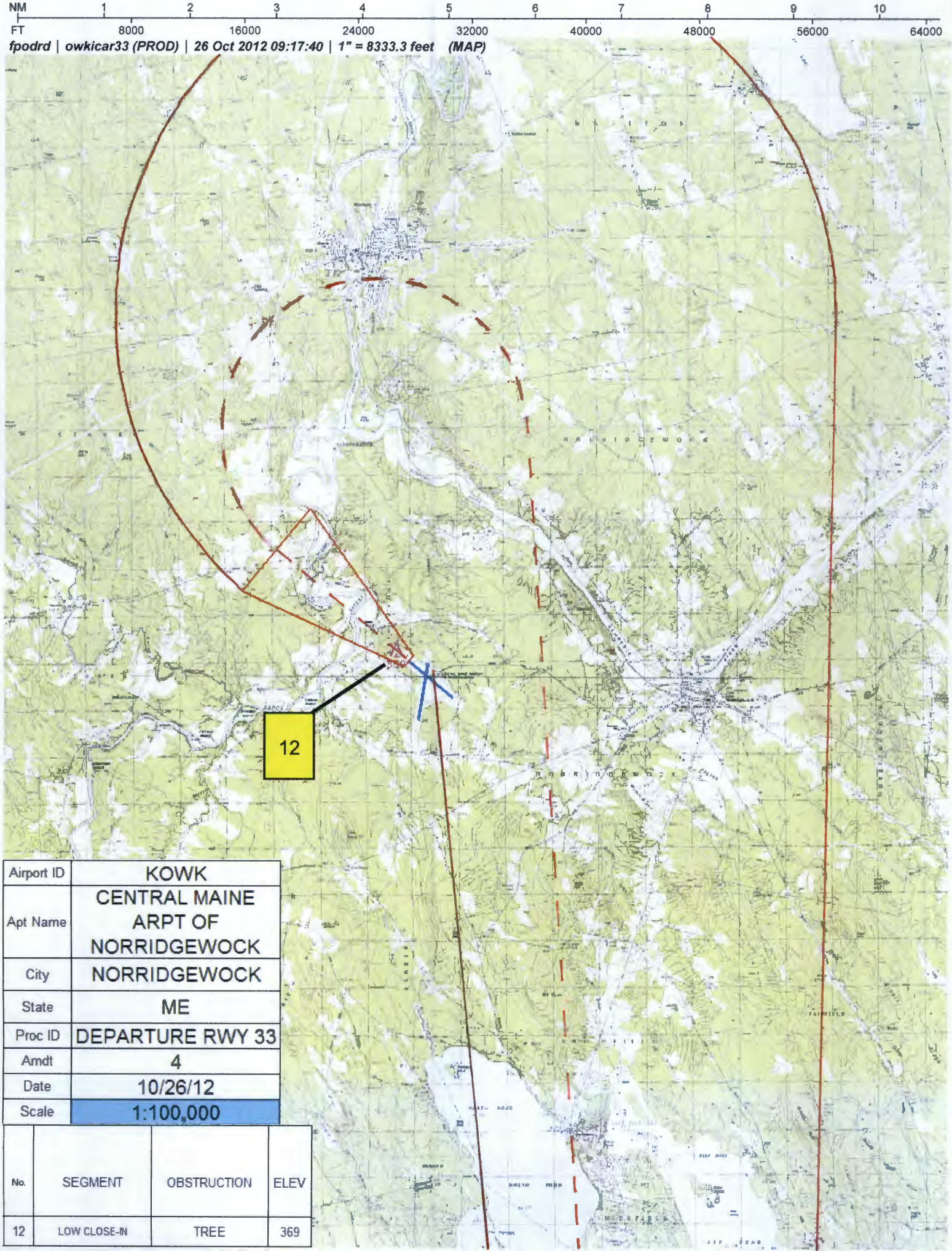

Airport ID	KOWK
Apt Name	CENTRAL MAINE ARPT OF NORRIDGEWOCK
City	NORRIDGEWOCK
State	ME
Proc ID	DEPARTURE RWY 33
Amdt	4
Date	10/26/12
Scale	1:100,000

No.	SEGMENT	OBSTRUCTION	ELEV
12	LOW CLOSE-IN	TREE	369

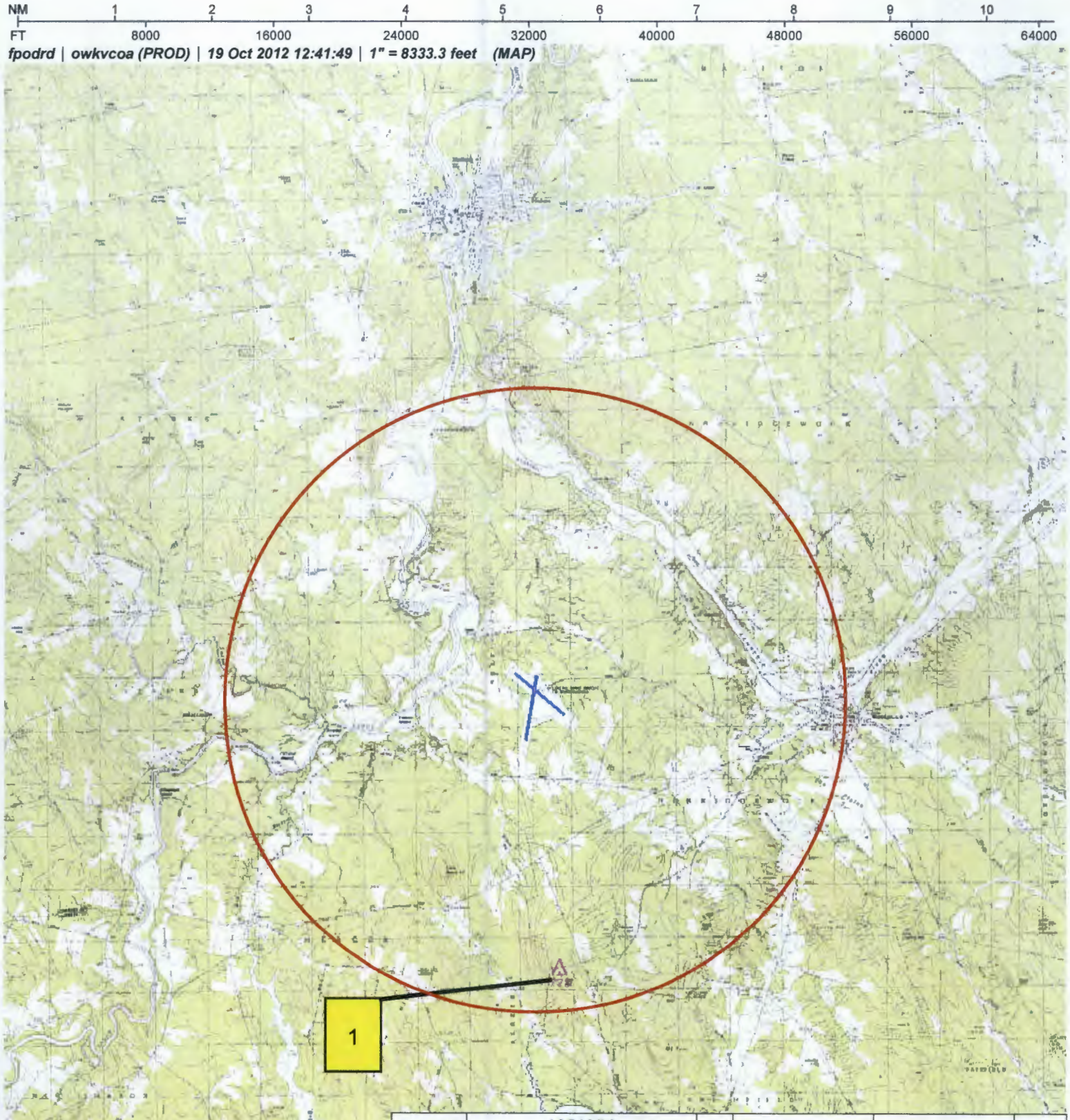

Airport ID	KOWK				
Apt Name	CENTRAL MAINE ARPT OF NORRIDGEWOCK	No.	SEGMENT	OBSTRUCTION	ELEV
City	NORRIDGEWOCK	1	PRELM EVAL OBST	TREE	773
State	ME				
Proc ID	VCOA				
Amdt	4				
Date	7/25/12				
Scale	1:100,000				